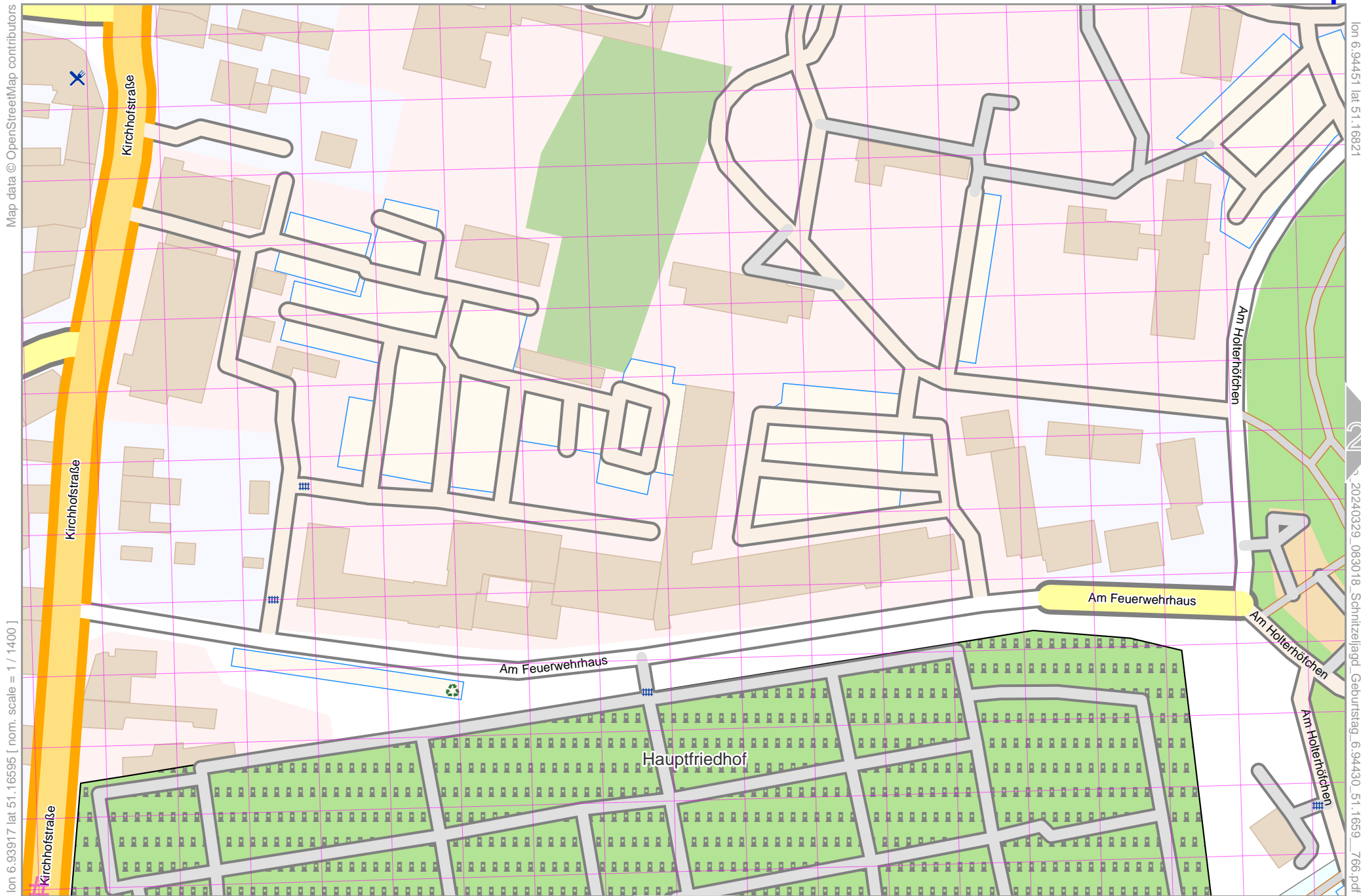


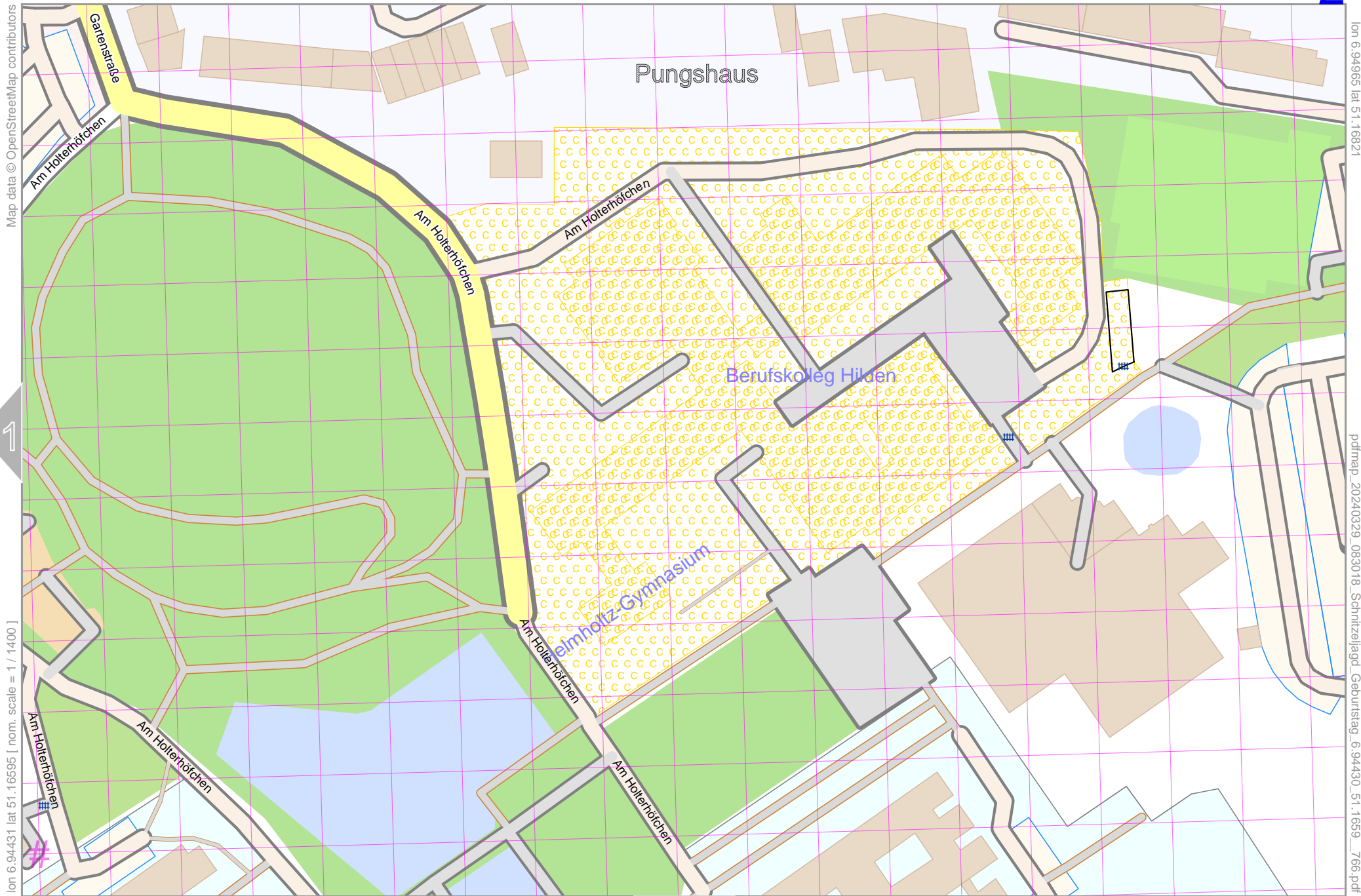
# Schnitzeljagd\_Geburtstag



Map data © OpenStreetMap contributors

lon 6.93917 lat 51.16595 [ nom. scale = 1 / 1400 ]

# UTM: 32 U easting 355.92 km northing 5670.30 km  
UTM-Grid-width = 20m



Map data © OpenStreetMap contributors

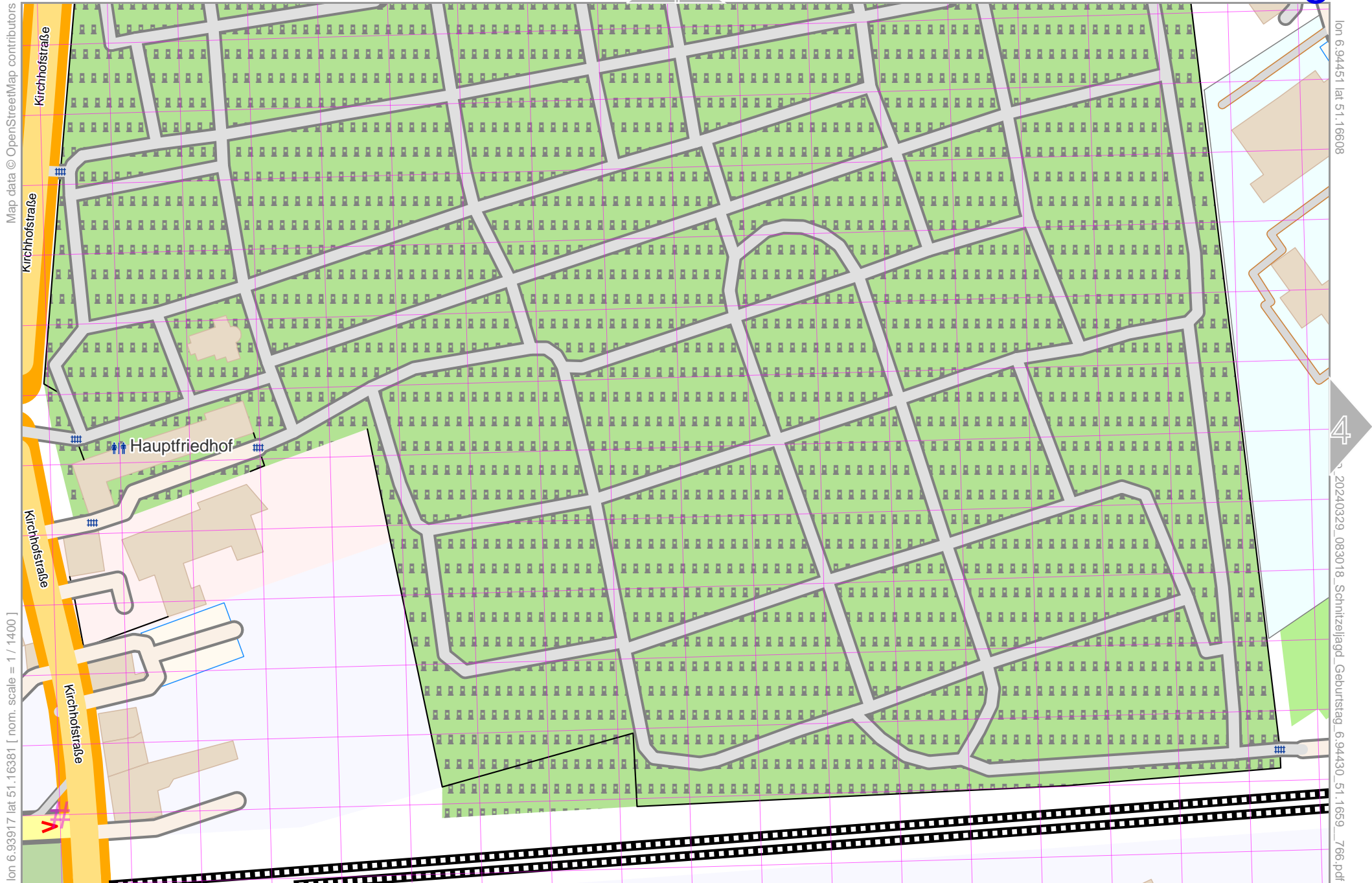
lon 6.94965 lat 51.16821

pdfmap\_20240329\_083018\_Schnitzeljagd\_Geburtstag\_6.94430\_51.1659\_766.pdf

lon 6.94431 lat 51.16595 [ nom. scale = 1 / 1400 ]

# UTM: 32 U easting 356.28 km northing 5670.30 km  
UTM-Grid-width = 20m

# Schnitzeljagd\_Geburtstag



lon 6.93917 lat 51.16381 [ nom. scale = 1 / 1400 ]

Map data © OpenStreetMap contributors

# UTM: 32 U easting 355.92 km northing 5670.08 km

UTM-Grid-width = 20m

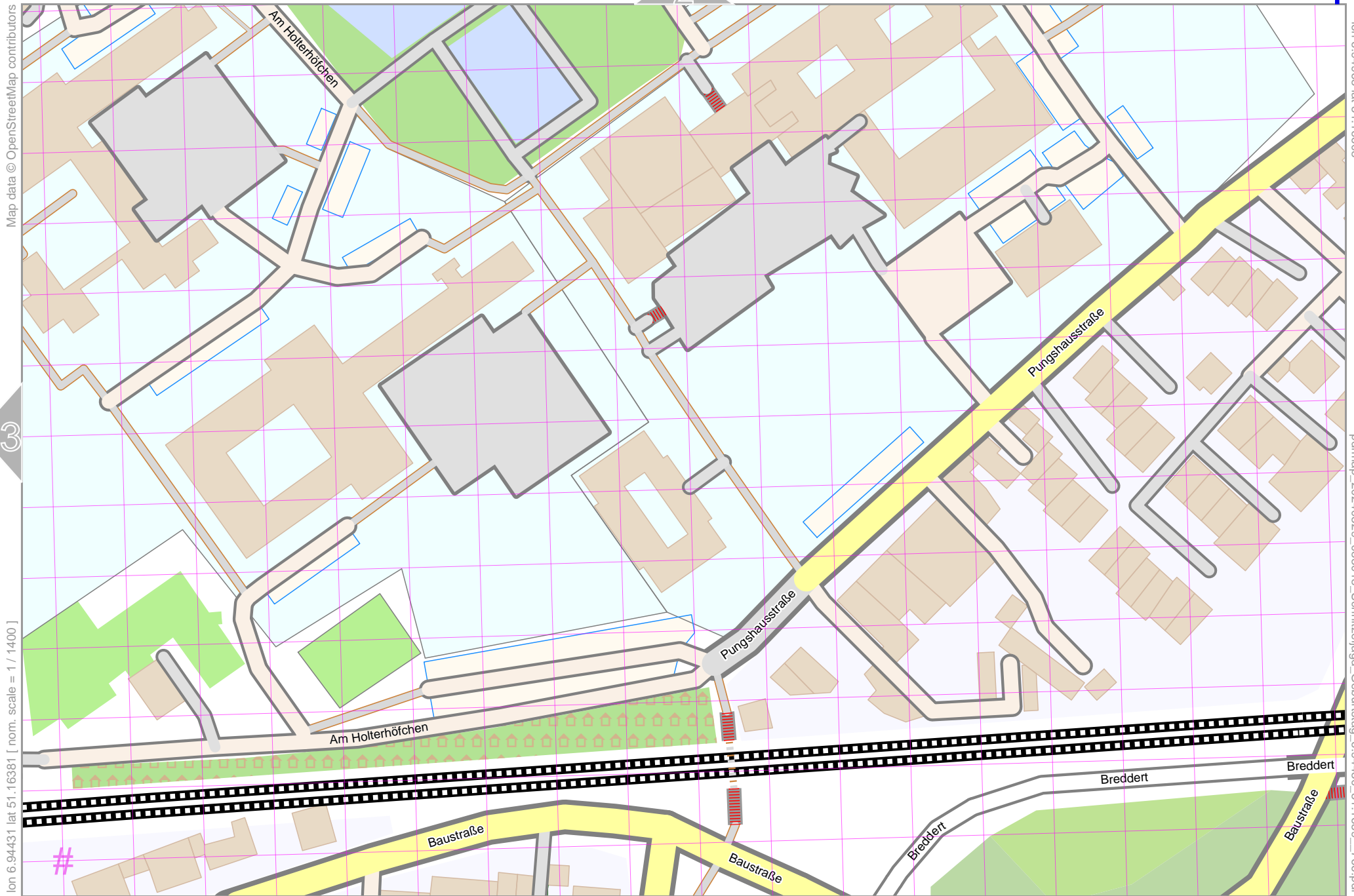
lon 6.94451 lat 51.16608

20240329\_083018\_Schnitzeljagd\_Geburtstag\_6.94430\_51.1659\_766.pdf

4

3

top



Map data © OpenStreetMap contributors

lon 6.94965 lat 51.16608

pdfmap\_20240329\_083018\_Schnitzeljagd\_Geburtstag\_6.94430\_51.1659\_766.pdf

lon 6.94431 lat 51.16381 [ nom. scale = 1 / 1400 ]

# UTM: 32 U easting 356.28 km northing 5670.06 km  
UTM-Grid-width = 20m