PVFC & SOT College (Burslem)

lon -2.17761 lat 53.06314

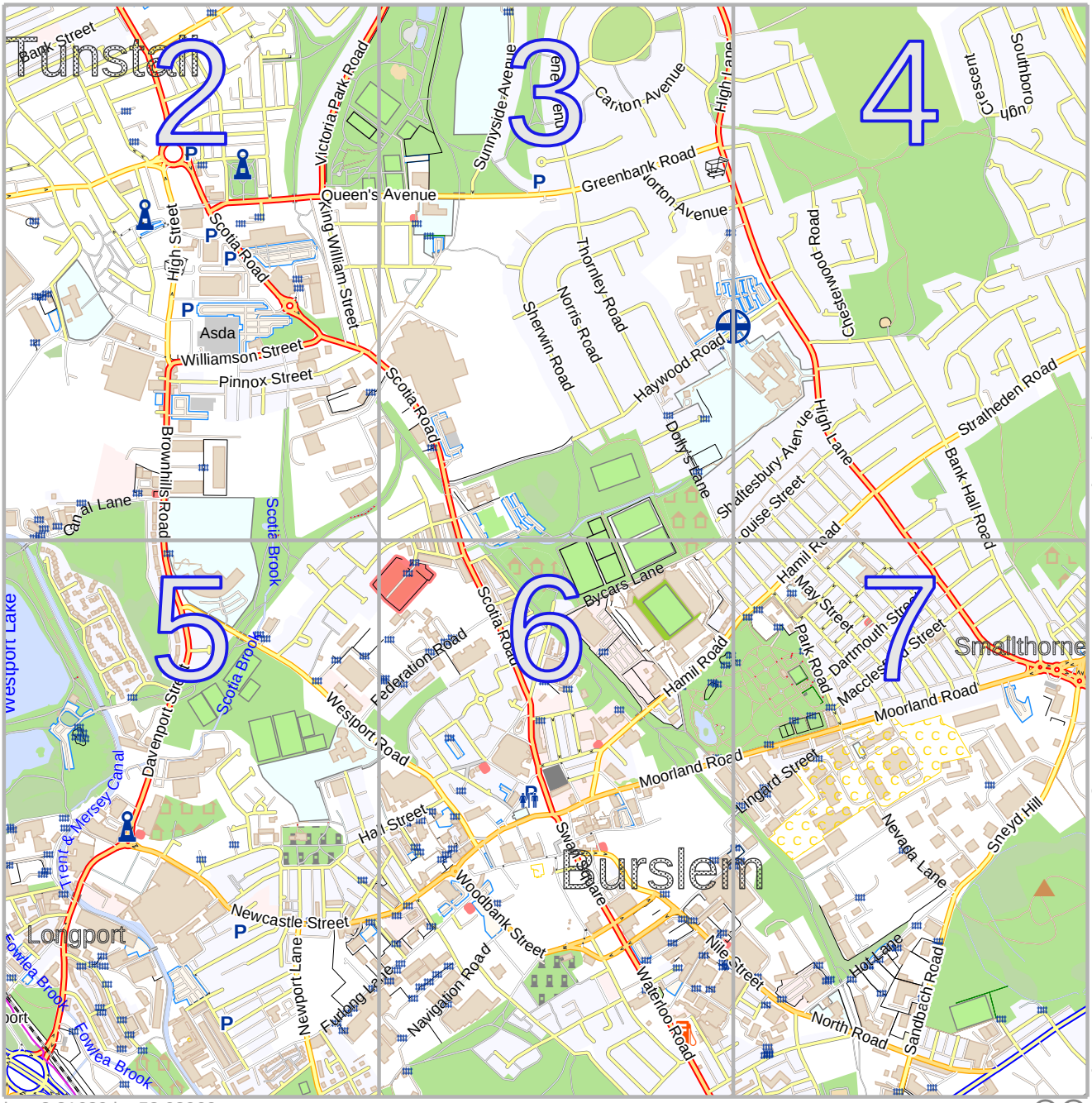

lon -2.21639 lat 53.03960
[nom. scale = 1 / 15000]

www.milvusmap.eu

creative commons

pdfmap_20240201_153523_PVFC__SOT_College__Burslem__-2.1973_53.0511__831.pdf

PVFC & SOT College (Burslem)

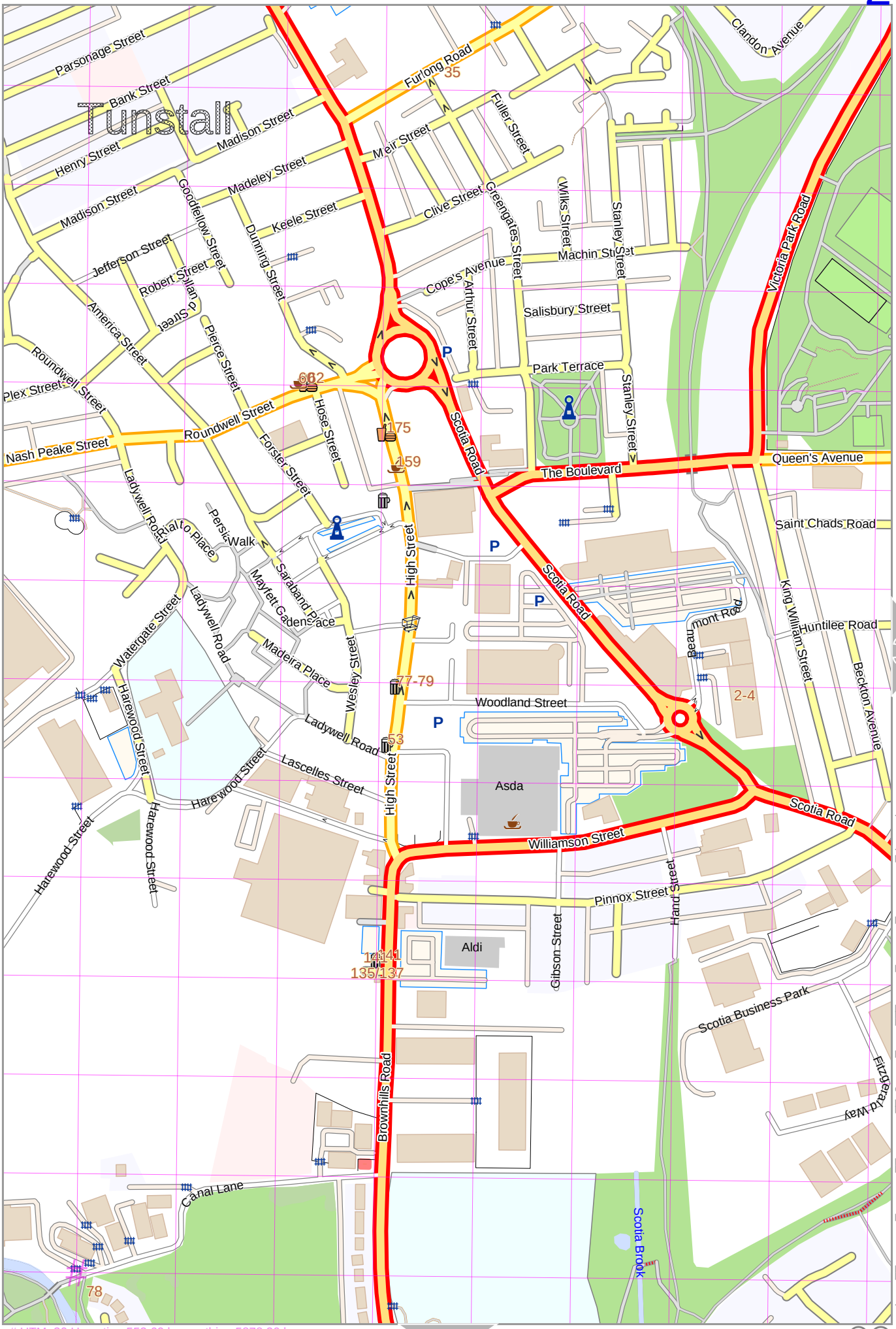

Map data © OpenStreetMap contributors

lon -2.20296 lat 53.06314

pdfmap_20240201_153523_PVFC__SOT_College__Burslem__-2.1973_53.0511__831.pdf

lon -2.21639 lat 53.05114 [nom. scale = 1 / 5000]

UTM: 30 U easting 552.60 km northing 5878.30 km
UTM-Grid-width = 100m

www.milvusmap.eu
creative commons

PVFC & SOT College (Burslem)

top

3

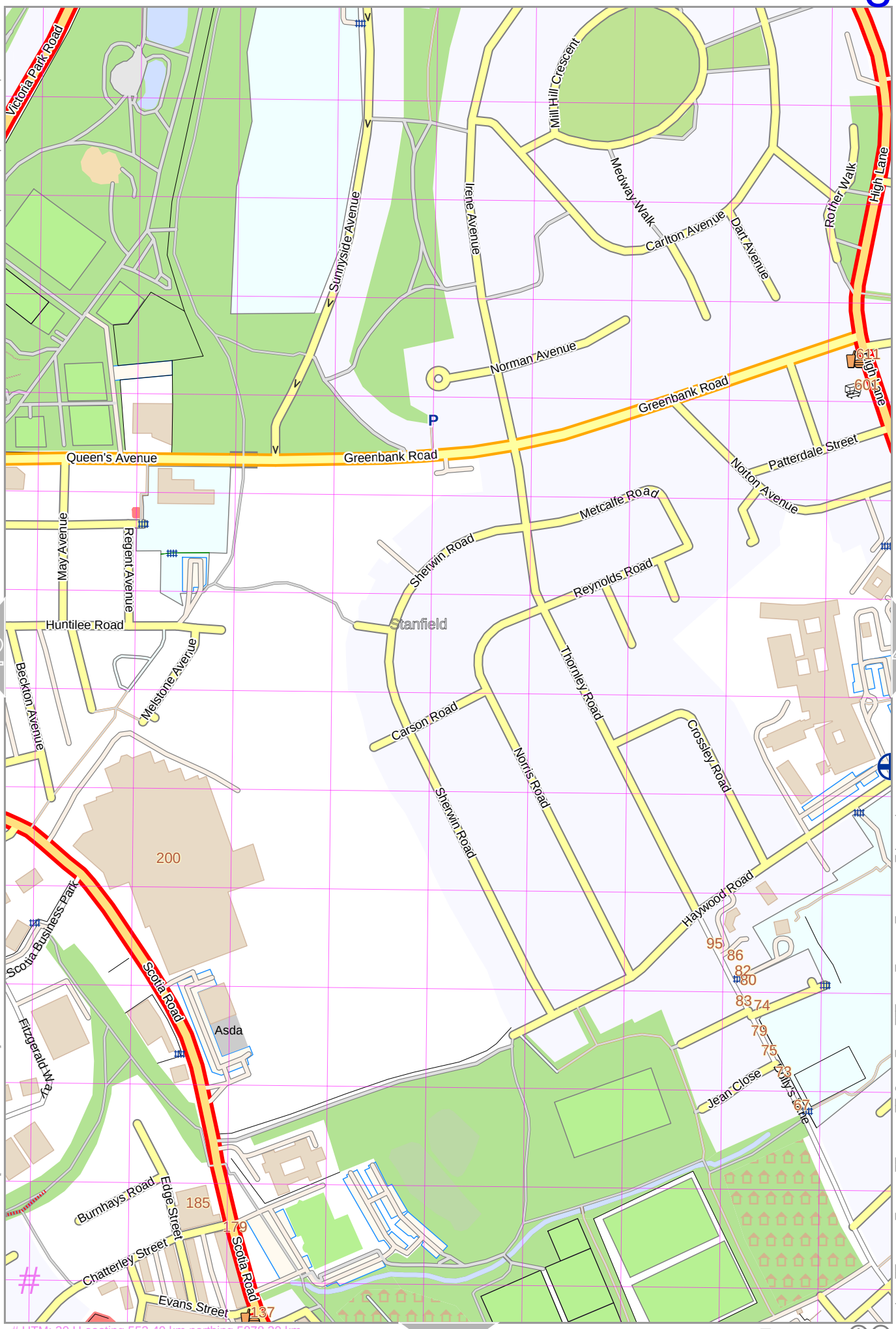

lon -2.19029 lat 53.06314

Map data © OpenStreetMap contributors

lon -2.20371 lat 53.05114 [nom. scale = 1 / 5000]

pdfmap_20240201_153523_PVFC__SOT_College__Burslem__-2.1973_53.0511__831.pdf

UTM: 30 U easting 553.40 km northing 5878.30 km

UTM-Grid-width = 100m

www.milvusmap.eu

creative commons

PVFC & SOT College (Burslem)

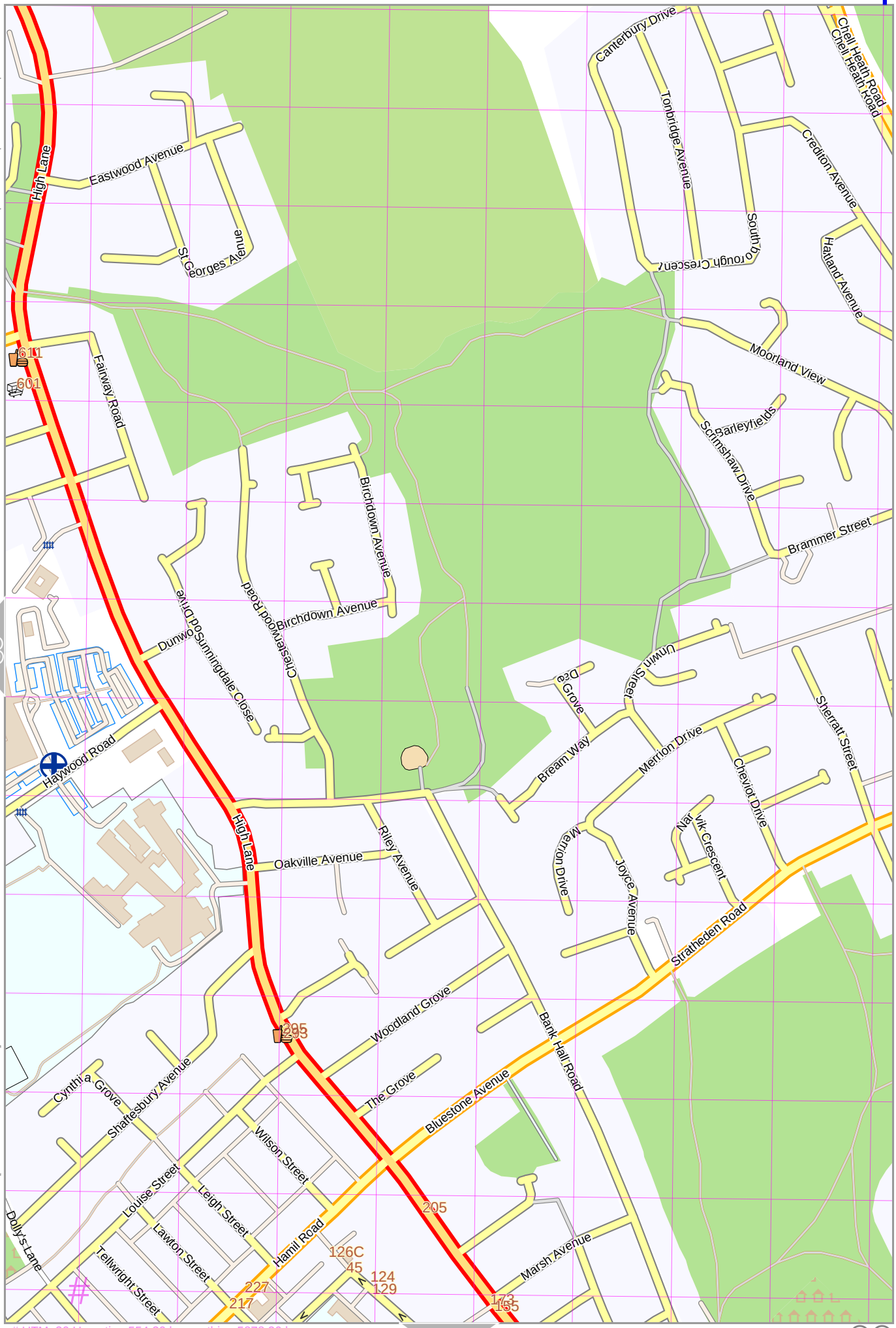

Map data © OpenStreetMap contributors

lon -2.17761 lat 53.06314

lon -2.19103 lat 53.05114 [nom. scale = 1 / 5000]

pdfmap_20240201_153523_PVFC___SOT_College__Burslem__-2.1973_53.0511__831.pdf

UTM: 30 U easting 554.30 km northing 5878.30 km

UTM-Grid-width = 100m

www.milvusmap.eu
creative commons

PVFC & SOT College (Burslem)

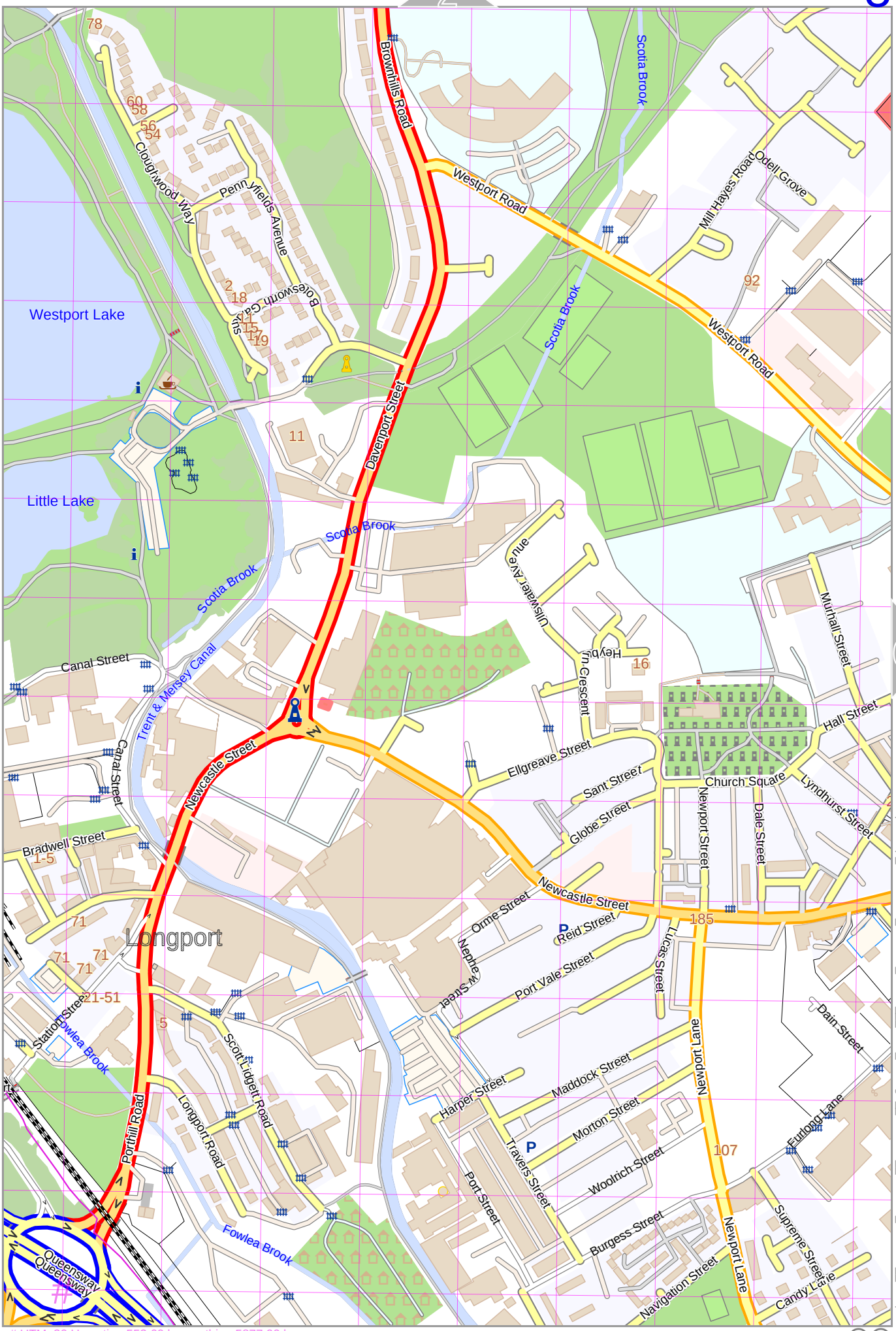

UTM: 30 U easting 552.60 km northing 5877.00 km
UTM-Grid-width = 100m

www.milvusmap.eu
creative commons

PVFC & SOT College (Burslem)

top

6

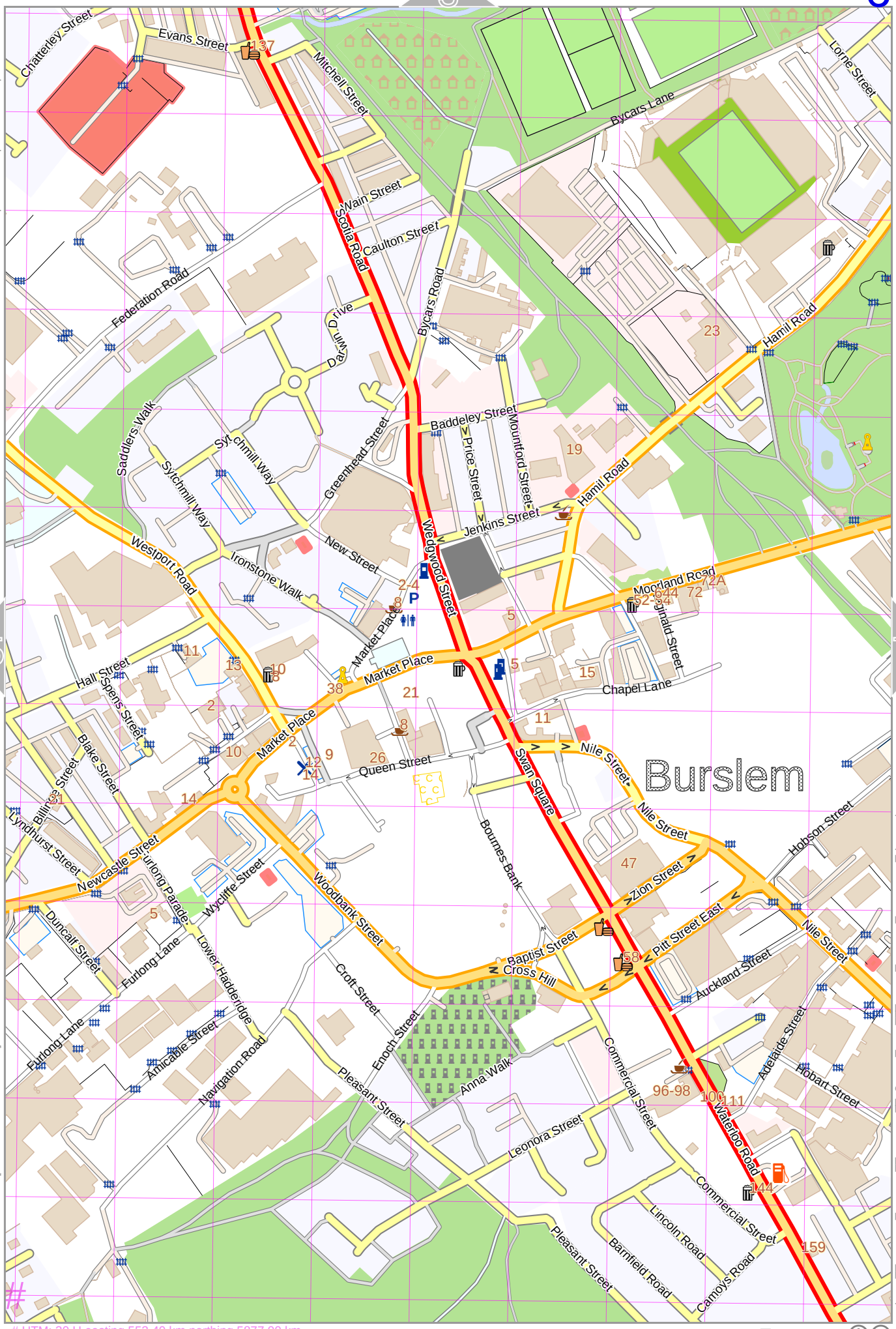

Map data © OpenStreetMap contributors

lon -2.19029 lat 53.05159

lon -2.20371 lat 53.03960 [nom. scale = 1 / 5000]

pdfmap_20240201_153523_PVFC__SOT_College__Burslem__-2.1973_53.0511__831.pdf

UTM: 30 U easting 553.40 km northing 5877.00 km

UTM-Grid-width = 100m

www.milvusmap.eu

creative commons

PVFC & SOT College (Burslem)

Map data © OpenStreetMap contributors

lon -2.19103 lat 53.03960 [nom. scale = 1 / 5000]

lon -2.17761 lat 53.05159

pdfmap_20240201_153523_PVFC___SOT_College__Burslem__-2.1973_53.0511__831.pdf

UTM: 30 U easting 554.30 km northing 5877.00 km

UTM-Grid-width = 100m

www.milvusmap.eu
creative commons