Trentham (+ Gardens) & Hanford

lon -2.17010 lat 52.99106

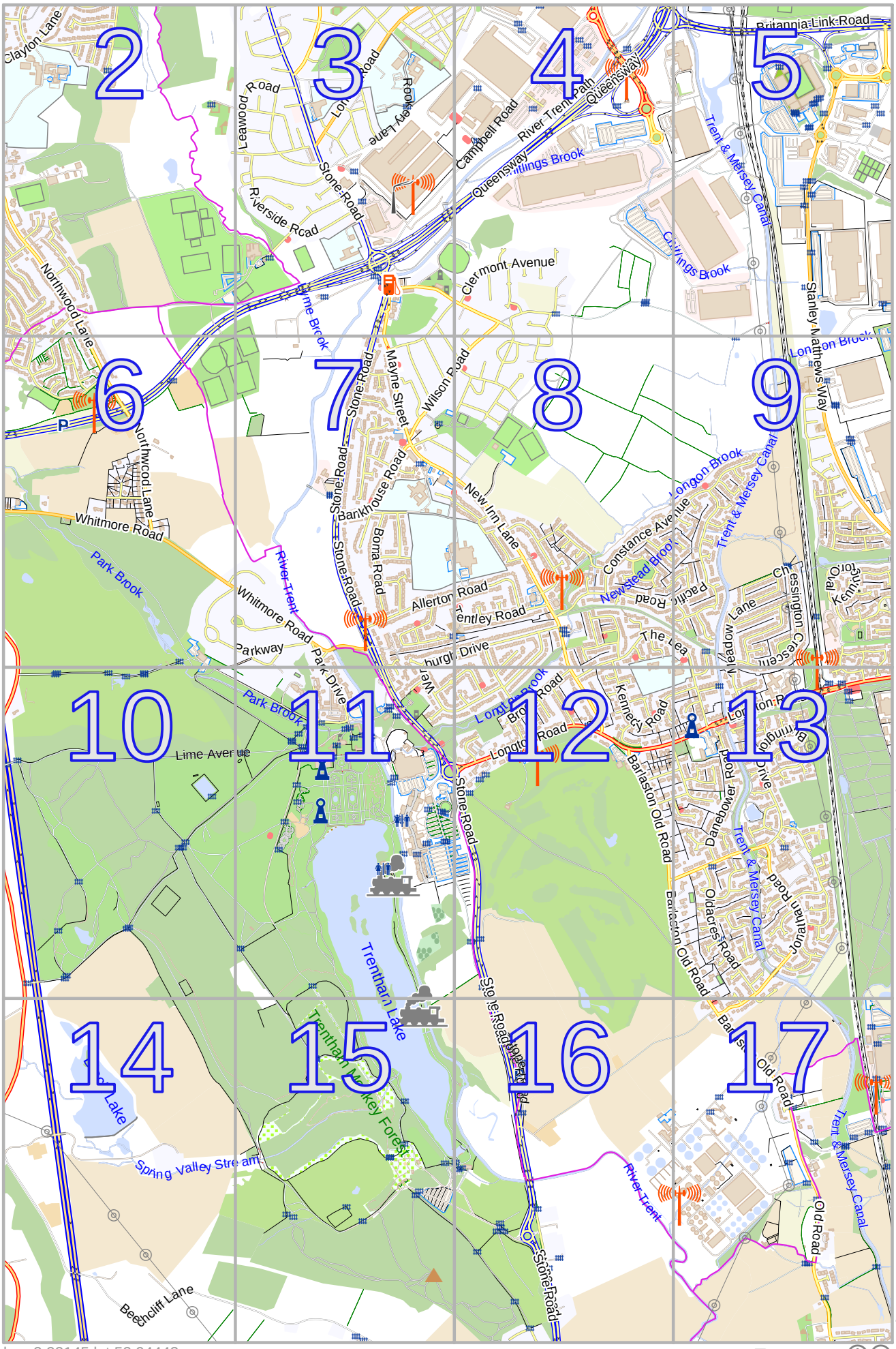

lon -2.22145 lat 52.94443
[nom. scale = 1 / 20000]

www.milvusmap.eu

creative commons

Trentham (+ Gardens) & Hanford

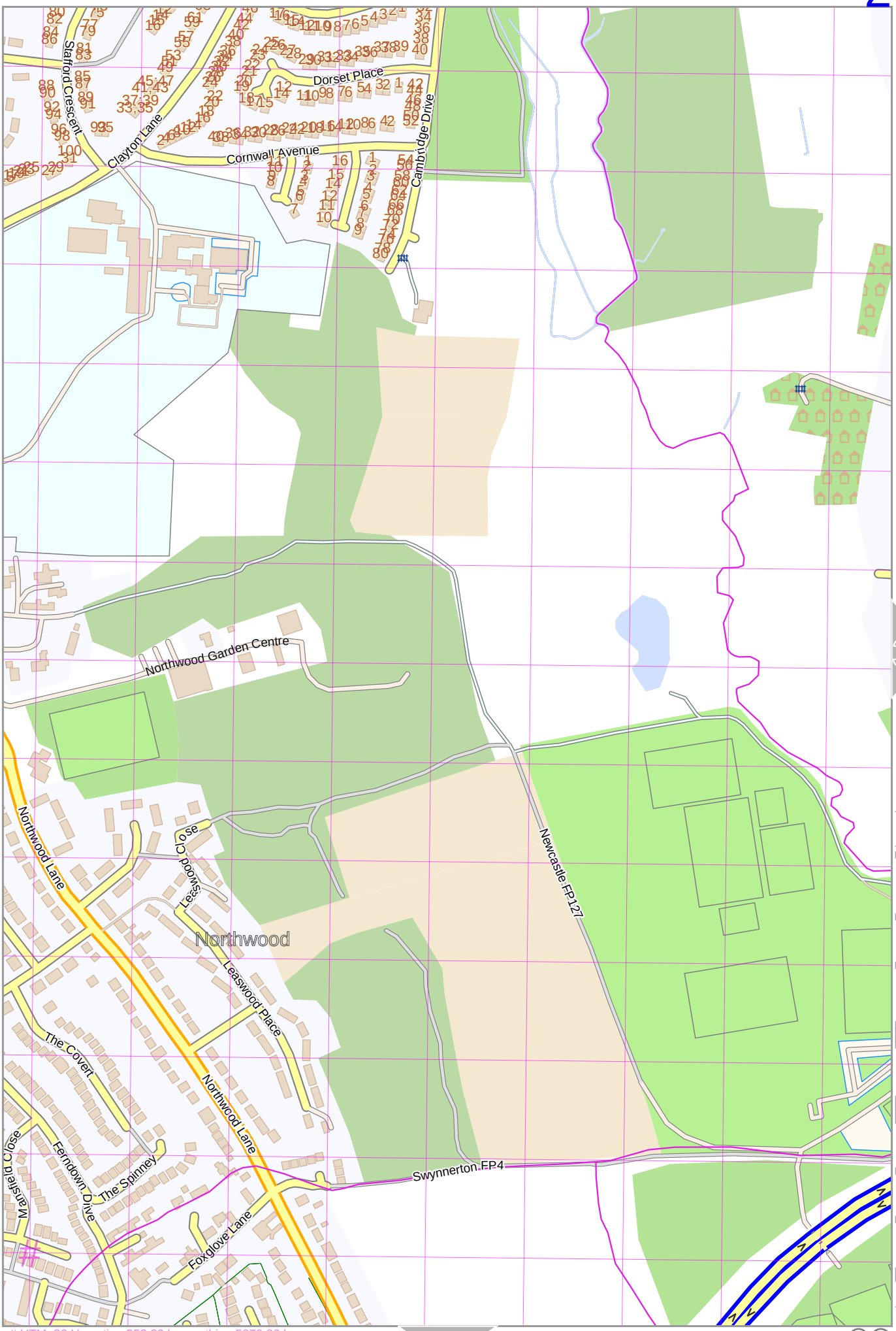

Map data © OpenStreetMap contributors

lon -2.20806 lat 52.99106

lon -2.22145 lat 52.97907 [nom. scale = 1 / 5000]

pdfmap_20240201_144147_Trentham___Gardens___Hanford_-2.1961_52.9675__241.pdf

UTM: 30 U easting 552.30 km northing 5870.30 km

UTM-Grid-width = 100m

www.milvusmap.eu
creative commons

Trentham (+ Gardens) & Hanford

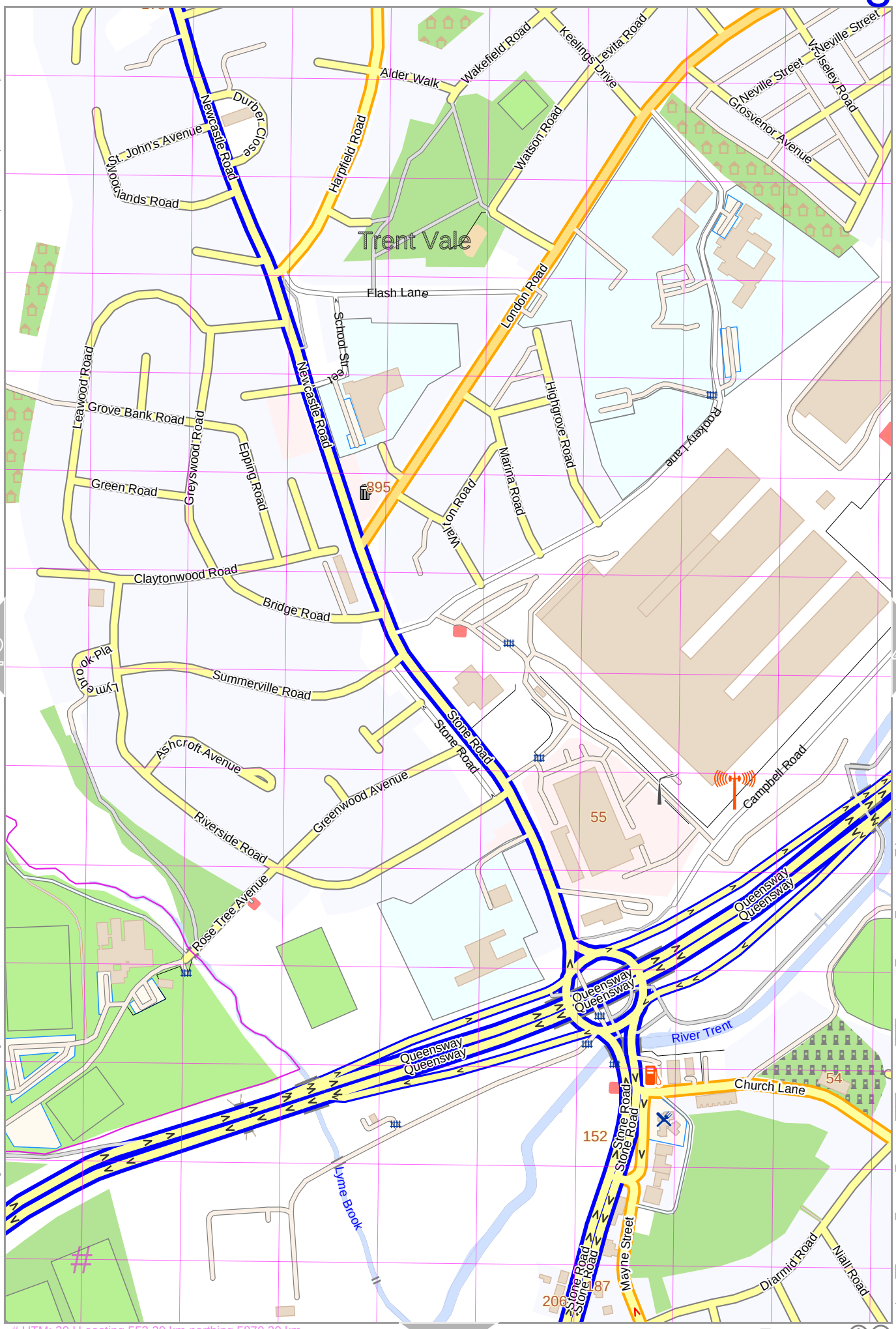

Map data © OpenStreetMap contributors

lon -2.19540 lat 52.99106

lon -2.20880 lat 52.97907 [nom. scale = 1 / 5000]

pdfmap_20240201_144147_Trentham___Gardens___Hanford_-2.1961_52.9675__241.pdf

UTM: 30 U easting 553.20 km northing 5870.30 km

UTM-Grid-width = 100m

www.milvusmap.eu
creative commons

Trentham (+ Gardens) & Hanford

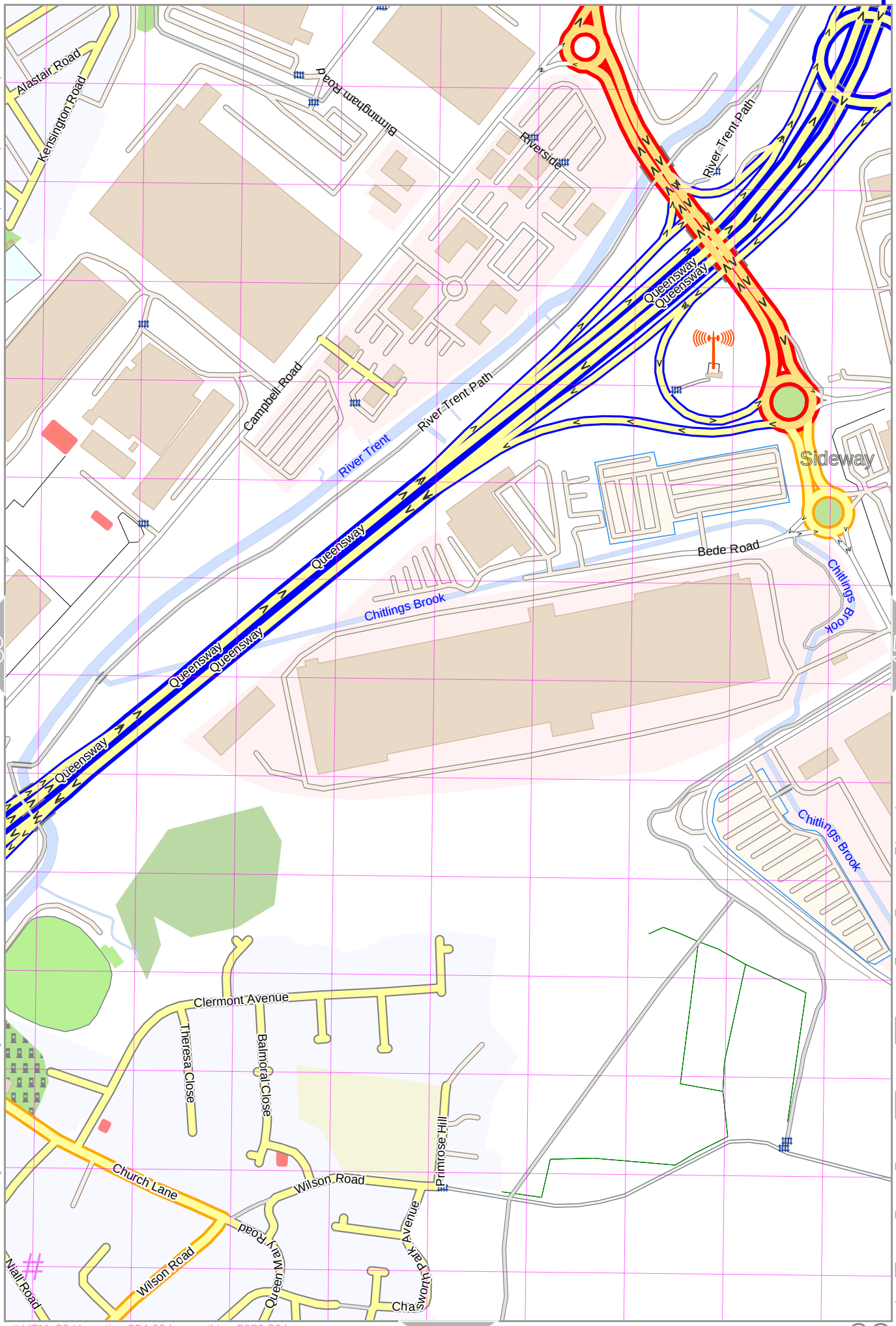

Map data © OpenStreetMap contributors

lon -2.18275 lat 52.99106

pdfmap_20240201_144147_Trentham___Gardens___Hanford_-2.1961_52.9675__241.pdf

lon -2.19615 lat 52.97907 [nom. scale = 1 / 5000]

UTM: 30 U easting 554.00 km northing 5870.30 km

UTM-Grid-width = 100m

www.milvusmap.eu
creative commons

Trentham (+ Gardens) & Hanford

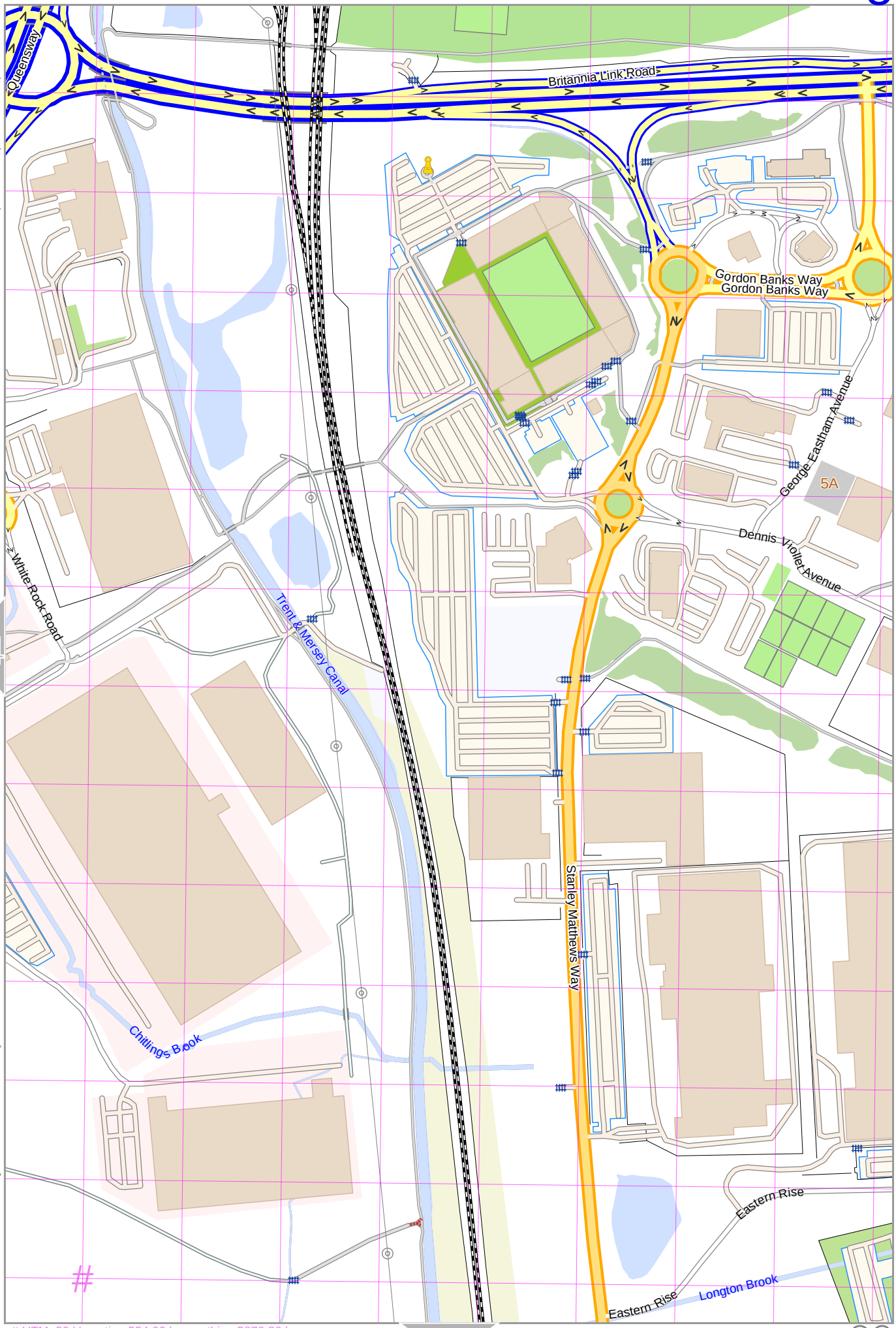

Map data © OpenStreetMap contributors

lon -2.17010 lat 52.99106

lon -2.18350 lat 52.97907 [nom. scale = 1 / 5000]

pdfmap_20240201_144147_Trentham___Gardens___Hanford_-2.1961_52.9675__241.pdf

UTM: 30 U easting 554.90 km northing 5870.30 km

UTM-Grid-width = 100m

www.milvusmap.eu
creative commons

Trentham (+ Gardens) & Hanford

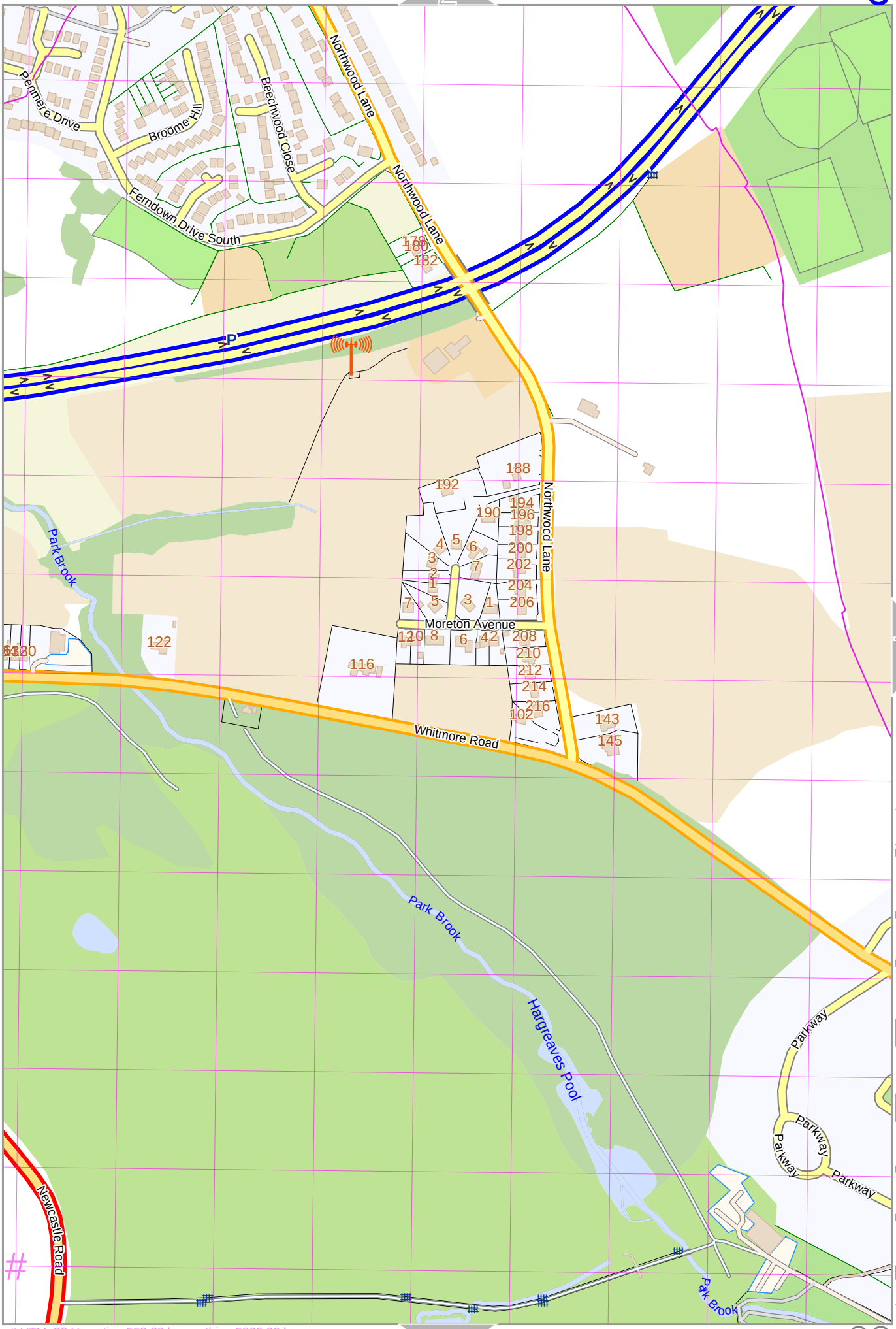

Map data © OpenStreetMap contributors

lon -2.20806 lat 52.97952

lon -2.22145 lat 52.96752 [nom. scale = 1 / 5000]

pdfmap_20240201_144147_Trentham___Gardens___Hanford_-2.1961_52.9675__241.pdf

UTM: 30 U easting 552.30 km northing 5869.00 km

UTM-Grid-width = 100m

www.milvusmap.eu
creative commons

Trentham (+ Gardens) & Hanford

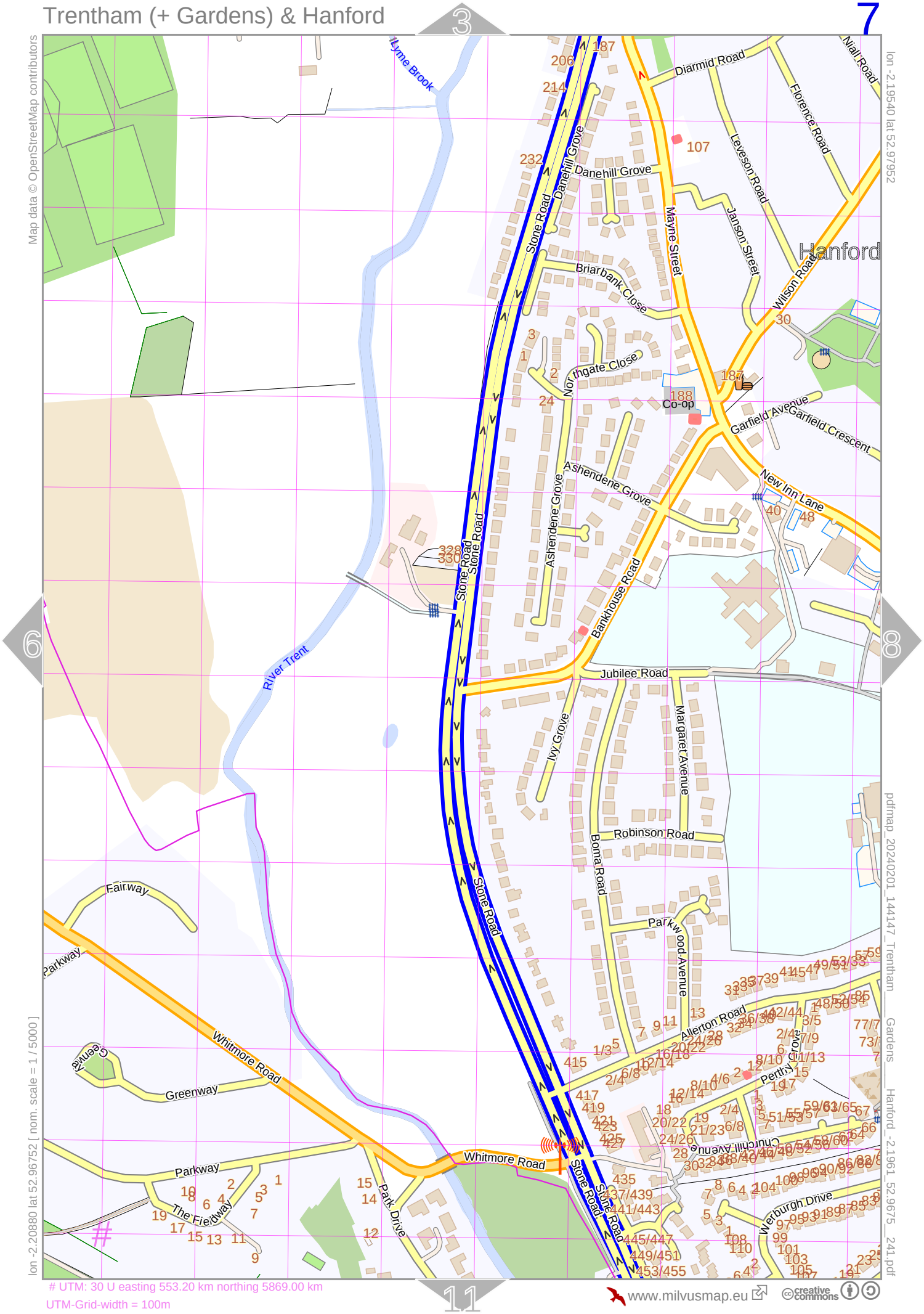

Map data © OpenStreetMap contributors

lon -2.19540 lat 52.97952

lon -2.20880 lat 52.96752 [nom. scale = 1 / 5000]

pdfmap_20240201_144147_Trentham__Gardens__Hanford_-2.1961_52.9675__241.pdf

UTM: 30 U easting 553.20 km northing 5869.00 km

UTM-Grid-width = 100m

www.milvusmap.eu
creative commons

Trentham (+ Gardens) & Hanford

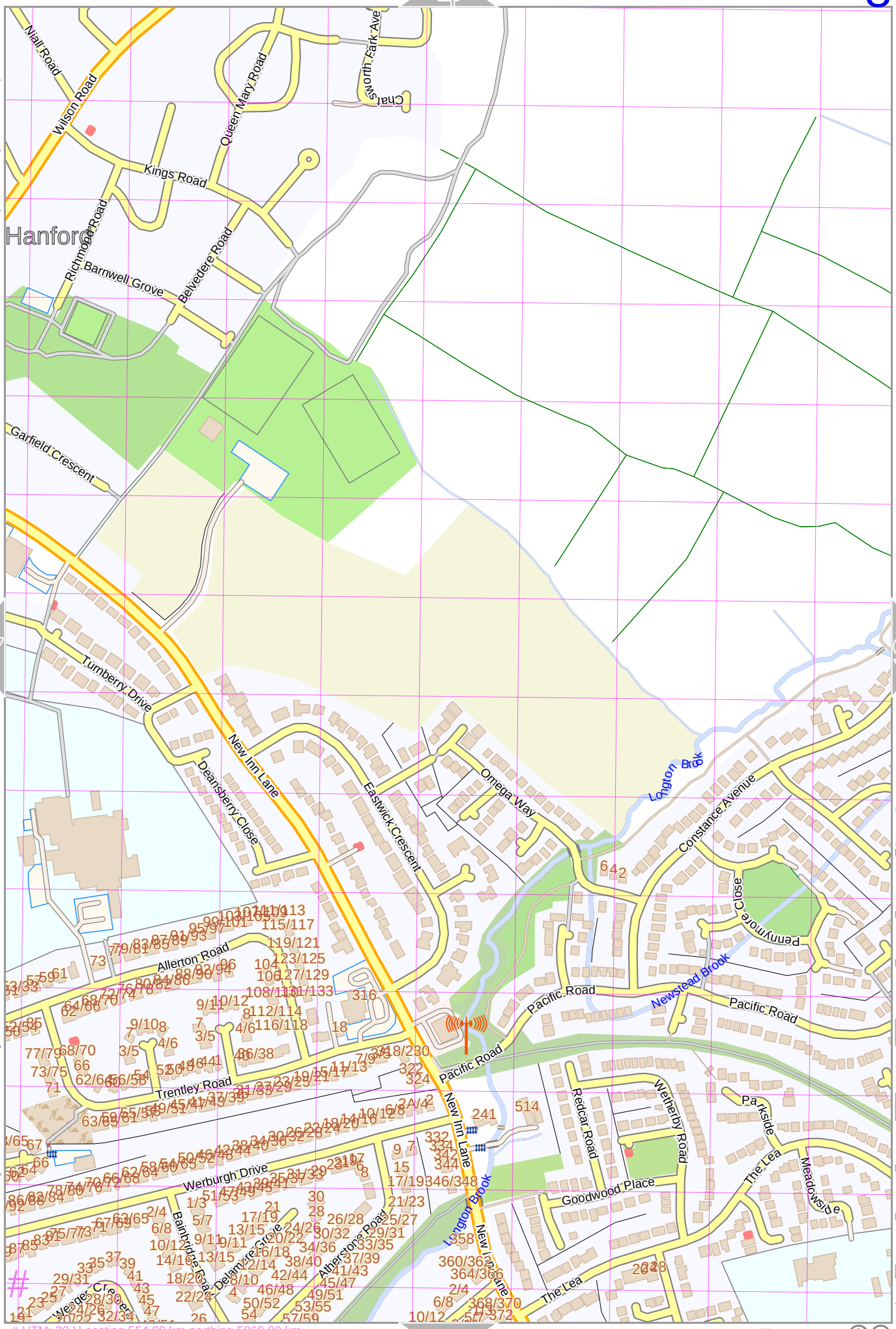

Map data © OpenStreetMap contributors

lon -2.18275 lat 52.97952

lon -2.19615 lat 52.96752 [nom. scale = 1 / 5000]

pdfmap_20240201_144147_Trentham__Gardens__Hanford_-2.1961_52.9675__241.pdf

UTM: 30 U easting 554.00 km northing 5869.00 km

UTM-Grid-width = 100m

www.milvusmap.eu
creative commons

Trentham (+ Gardens) & Hanford

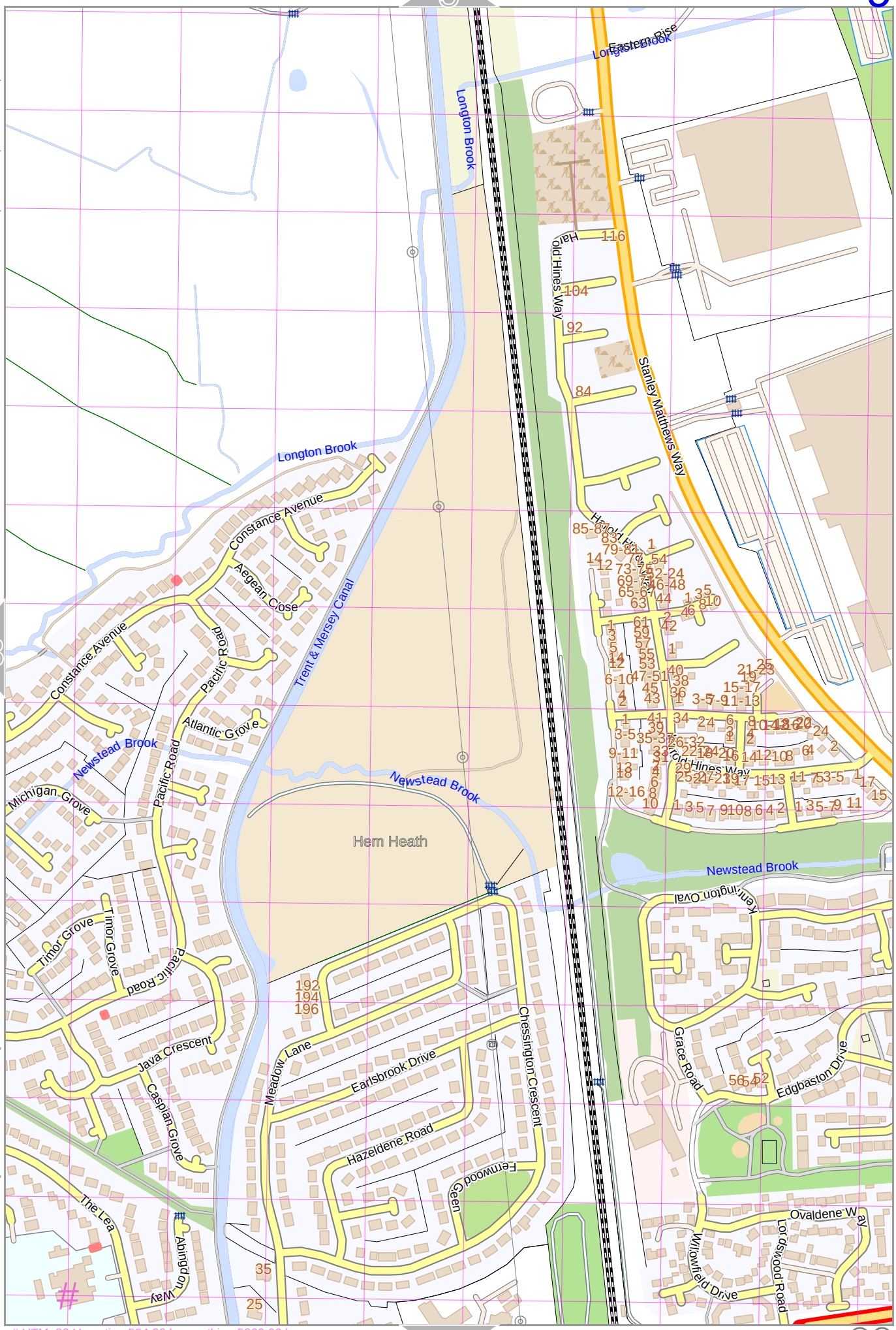

Map data © OpenStreetMap contributors

lon -2.17010 lat 52.97952

lon -2.18350 lat 52.96752 [nom. scale = 1 / 5000]

UTM: 30 U easting 554.90 km northing 5869.00 km

UTM-Grid-width = 100m

www.milvusmap.eu
creative commons

Trentham (+ Gardens) & Hanford

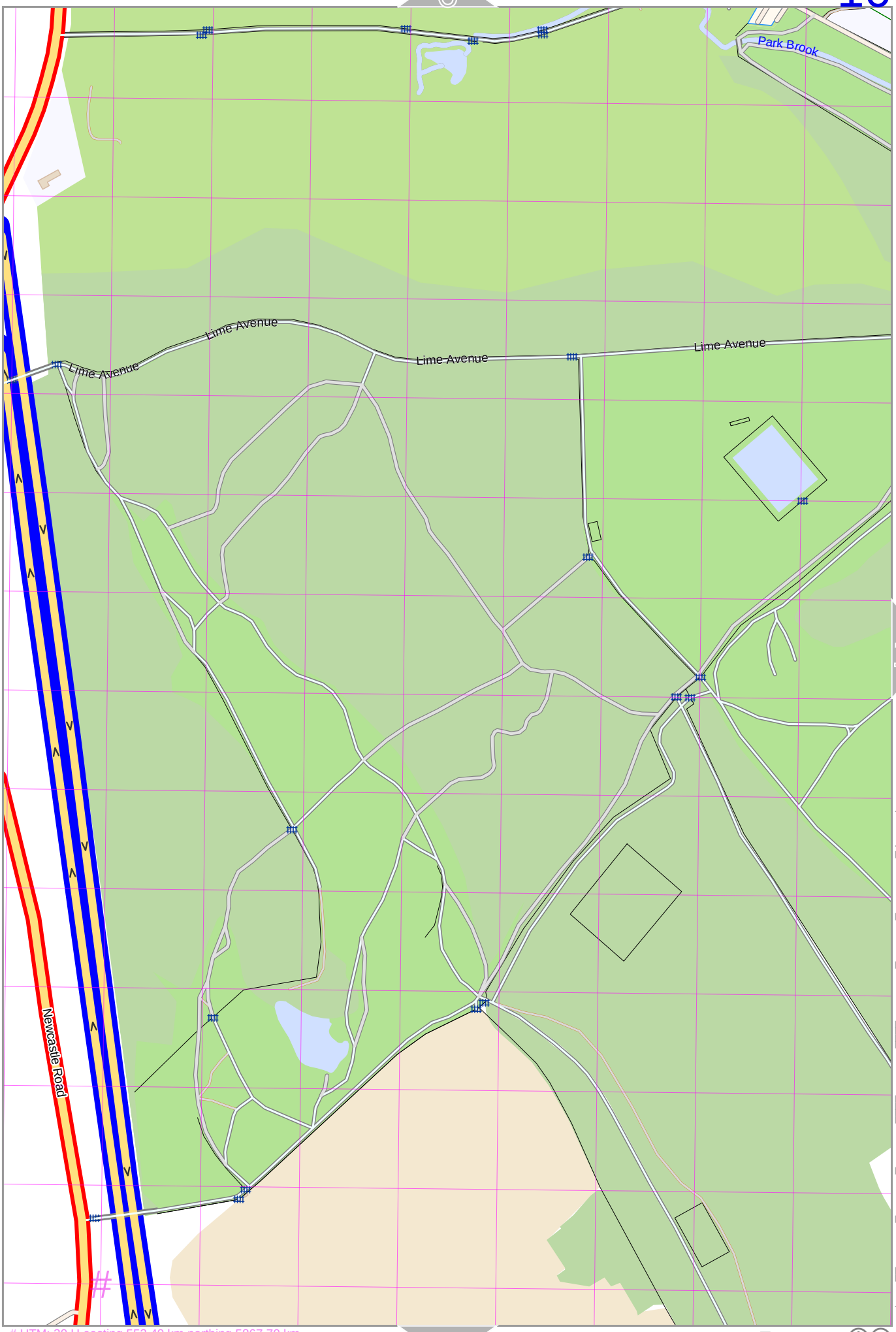

Map data © OpenStreetMap contributors

lon -2.20806 lat 52.96797

lon -2.22145 lat 52.95597 [nom. scale = 1 / 5000]

pdfmap_20240201_144147_Trentham____Gardens____Hanford_-2.1961_52.9675__241.pdf

UTM: 30 U easting 552.40 km northing 5867.70 km

UTM-Grid-width = 100m

www.milvusmap.eu
creative commons

Trentham (+ Gardens) & Hanford

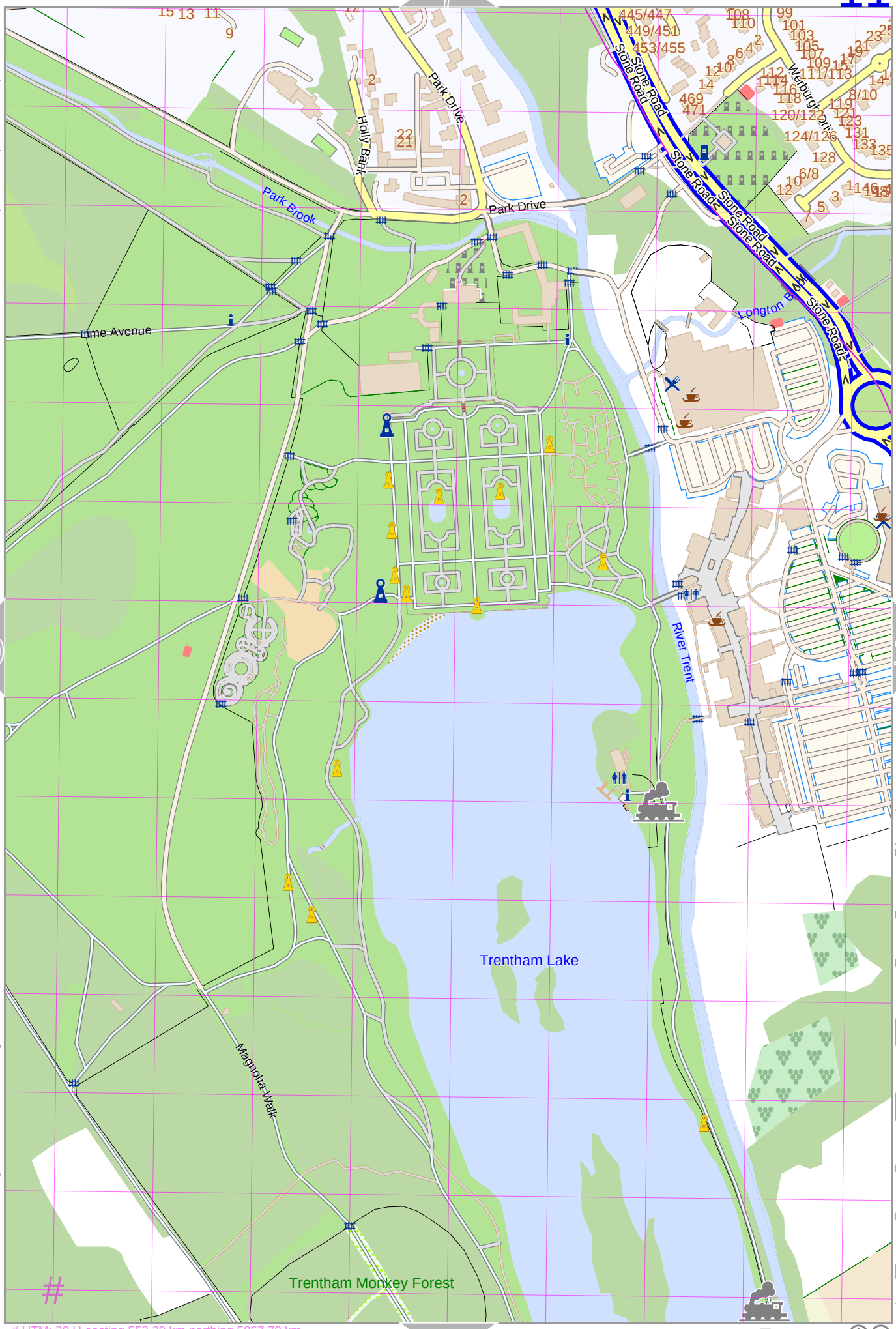

Map data © OpenStreetMap contributors

lon -2.19540 lat 52.96797

lon -2.20880 lat 52.95597 [nom. scale = 1 / 5000]

pdfmap_20240201_144147_Trentham___Gardens___Hanford_-2.1961_52.9675__241.pdf

UTM: 30 U easting 553.20 km northing 5867.70 km

UTM-Grid-width = 100m

www.milvusmap.eu
creative commons

Trentham (+ Gardens) & Hanford

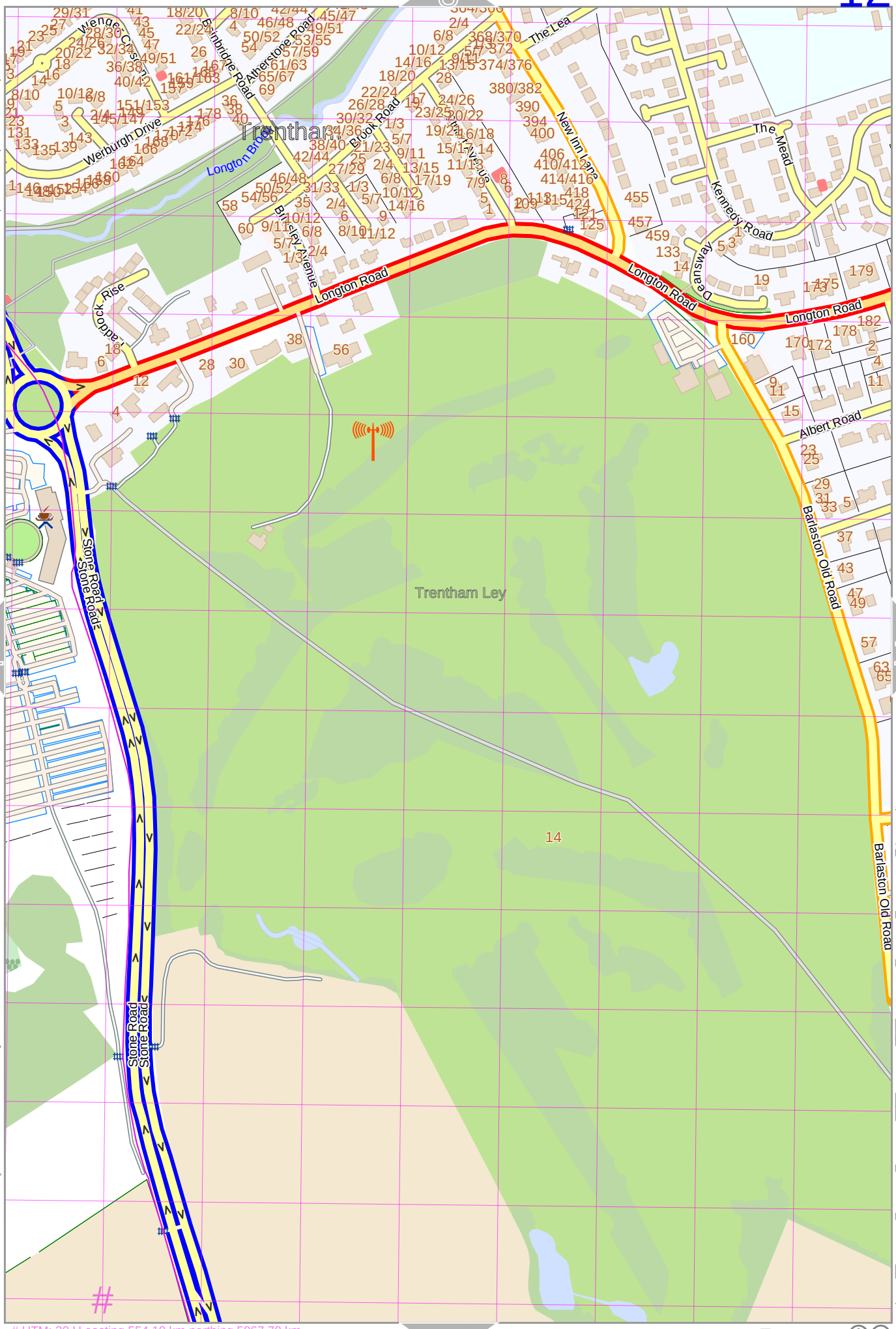

Map data © OpenStreetMap contributors

lon -2.18275 lat 52.96797

lon -2.19615 lat 52.95597 [nom. scale = 1 / 5000]

pdfmap_20240201_144147_Trentham___Gardens___Hanford_-2.1961_52.9675_241.pdf

UTM: 30 U easting 554.10 km northing 5867.70 km

UTM-Grid-width = 100m

www.milvusmap.eu
creative commons

Trentham (+ Gardens) & Hanford

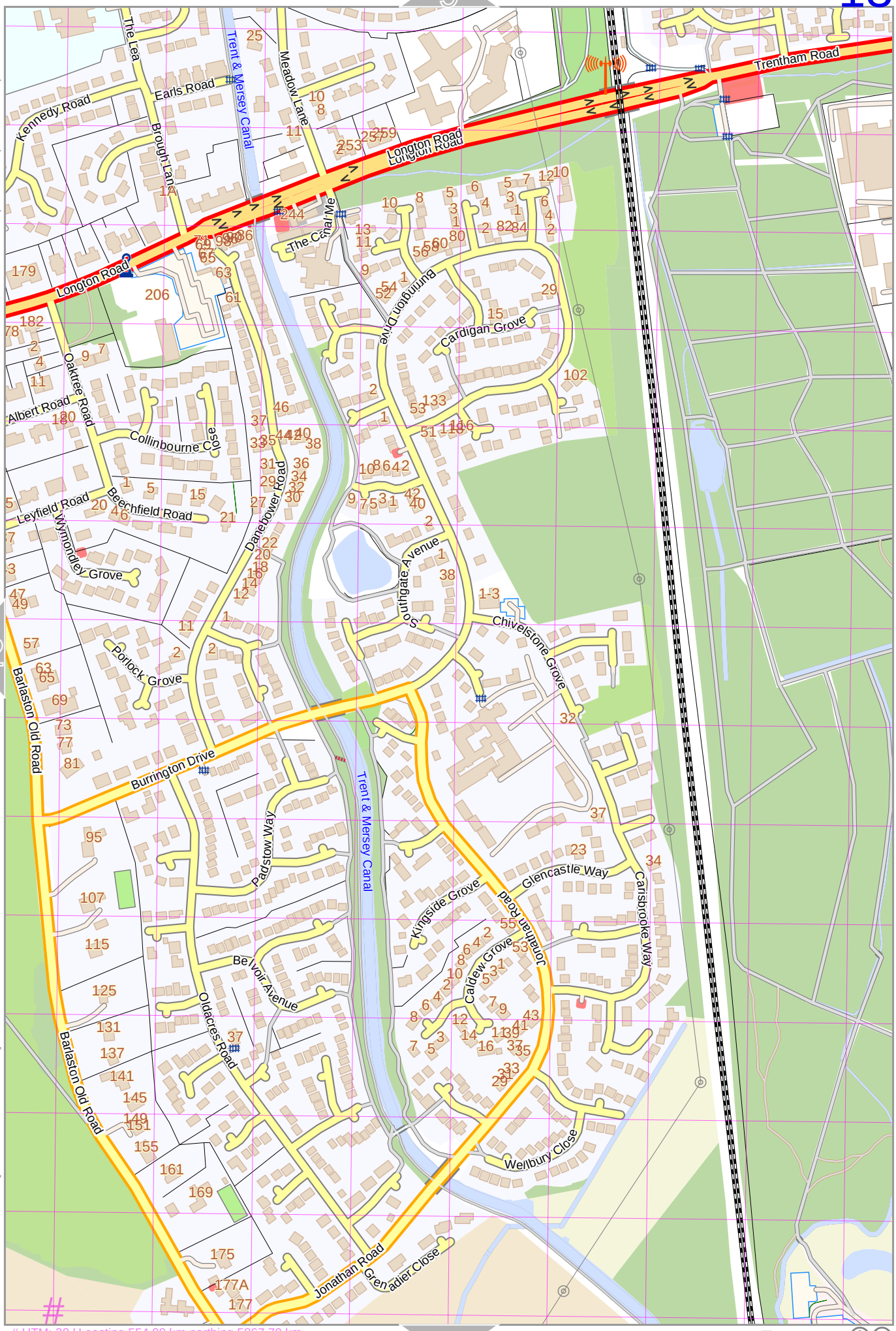

Map data © OpenStreetMap contributors

lon -2.17010 lat 52.96797

lon -2.18350 lat 52.95597 [nom. scale = 1 / 5000]

pdfmap_20240201_144147_Trentham__Gardens__Hanford_-2.1961_52.9675_241.pdf

UTM: 30 U easting 554.90 km northing 5867.70 km

UTM-Grid-width = 100m

www.milvusmap.eu
creative commons

Trentham (+ Gardens) & Hanford

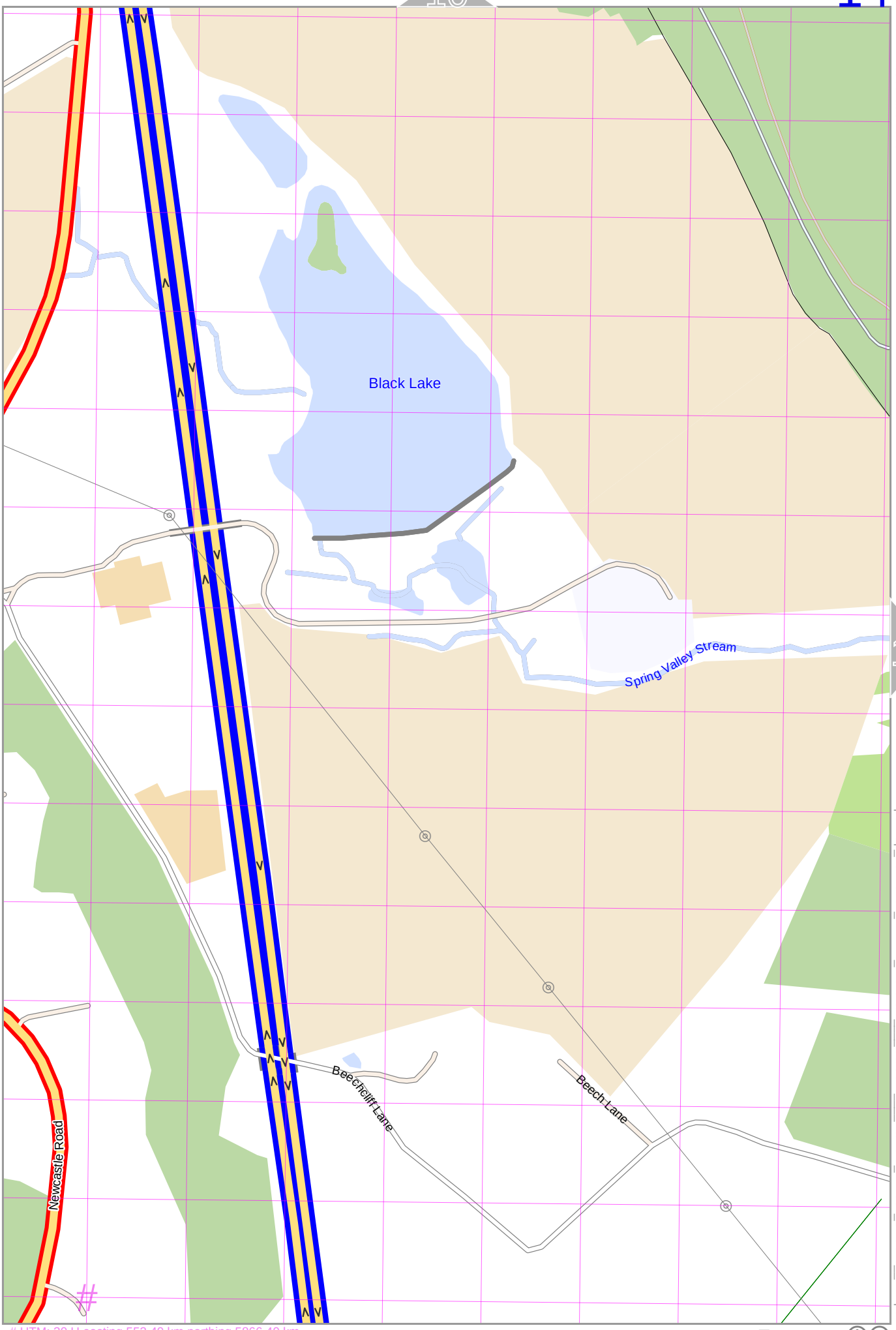

Map data © OpenStreetMap contributors

lon -2.20806 lat 52.95642

lon -2.22145 lat 52.94443 [nom. scale = 1 / 5000]

pdfmap_20240201_144147_Trentham___Gardens___Hanford_-2.1961_52.9675__241.pdf

UTM: 30 U easting 552.40 km northing 5866.40 km

UTM-Grid-width = 100m

www.milvusmap.eu
creative commons

Trentham (+ Gardens) & Hanford

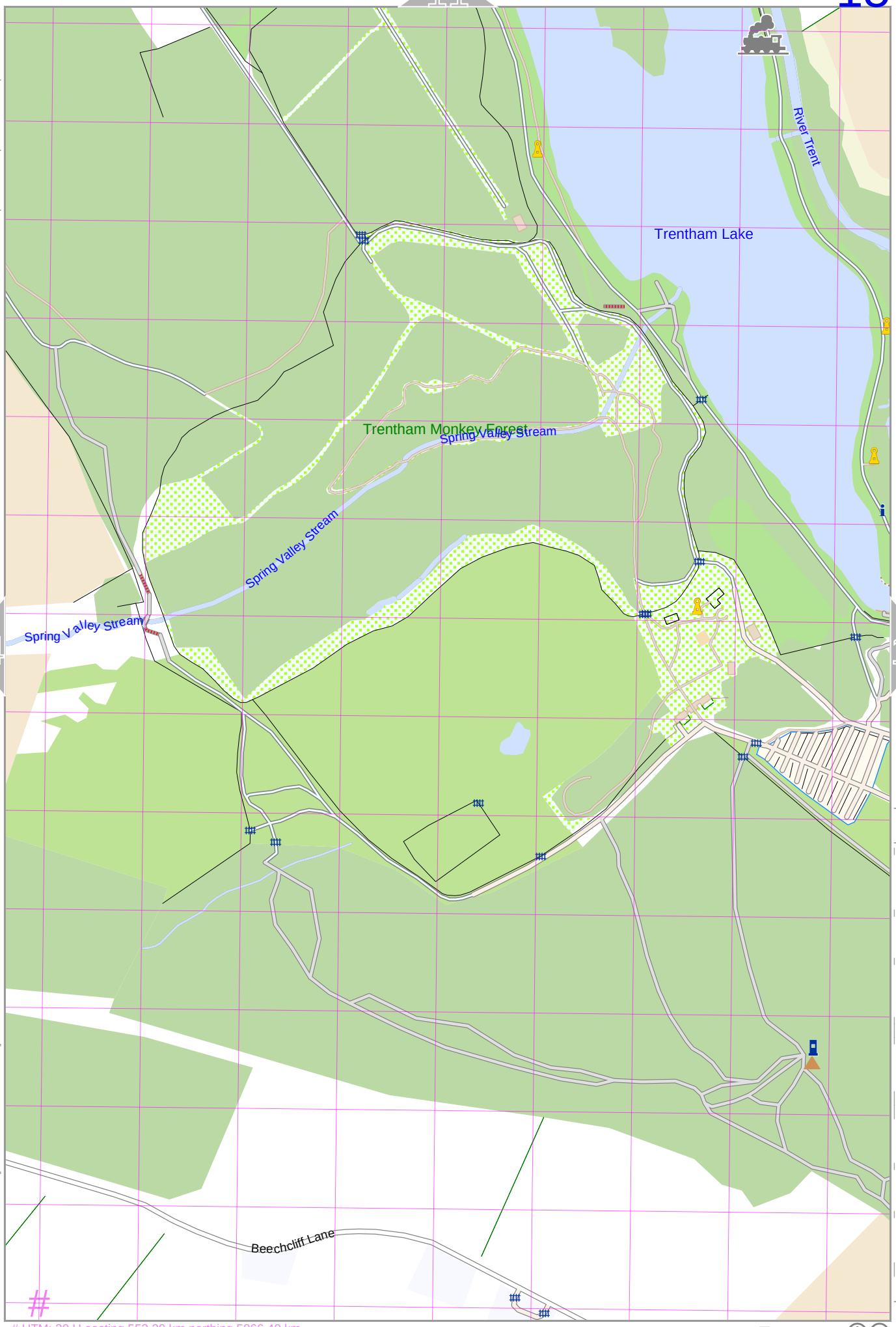

Map data © OpenStreetMap contributors

lon -2.19540 lat 52.95642

lon -2.20880 lat 52.94443 [nom. scale = 1 / 5000]

pdfmap_20240201_144147_Trentham___Gardens___Hanford_-2.1961_52.9675__241.pdf

UTM: 30 U easting 553.20 km northing 5866.40 km

UTM-Grid-width = 100m

www.milvusmap.eu
creative commons

Trentham (+ Gardens) & Hanford

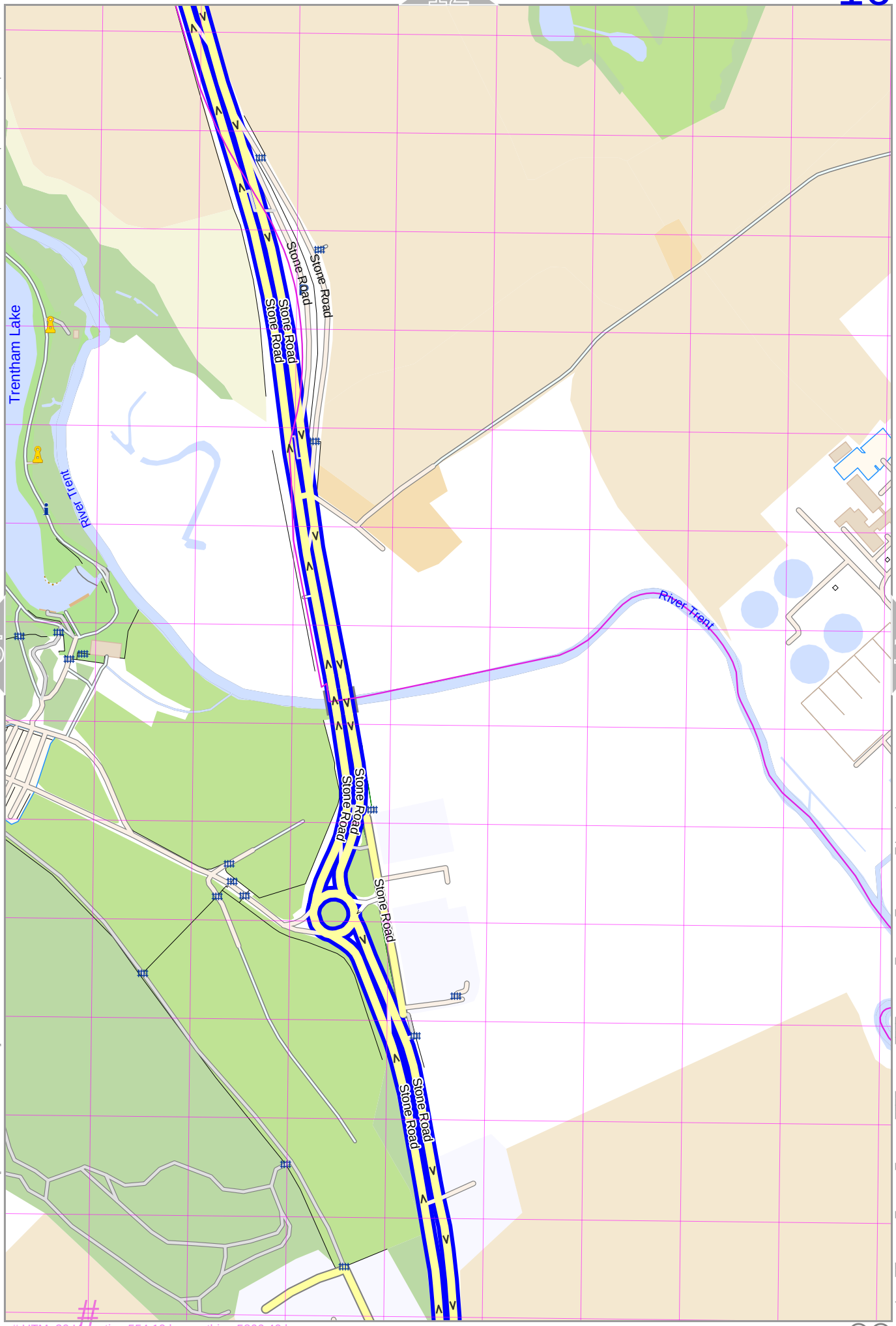

Map data © OpenStreetMap contributors

lon -2.18275 lat 52.95642

lon -2.19615 lat 52.94443 [nom. scale = 1 / 5000]

pdfmap_20240201_144147_Trentham___Gardens___Hanford_-2.1961_52.9675__241.pdf

UTM: 30 U easting 554.10 km northing 5866.40 km

UTM-Grid-width = 100m

www.milvusmap.eu

creative commons

Trentham (+ Gardens) & Hanford

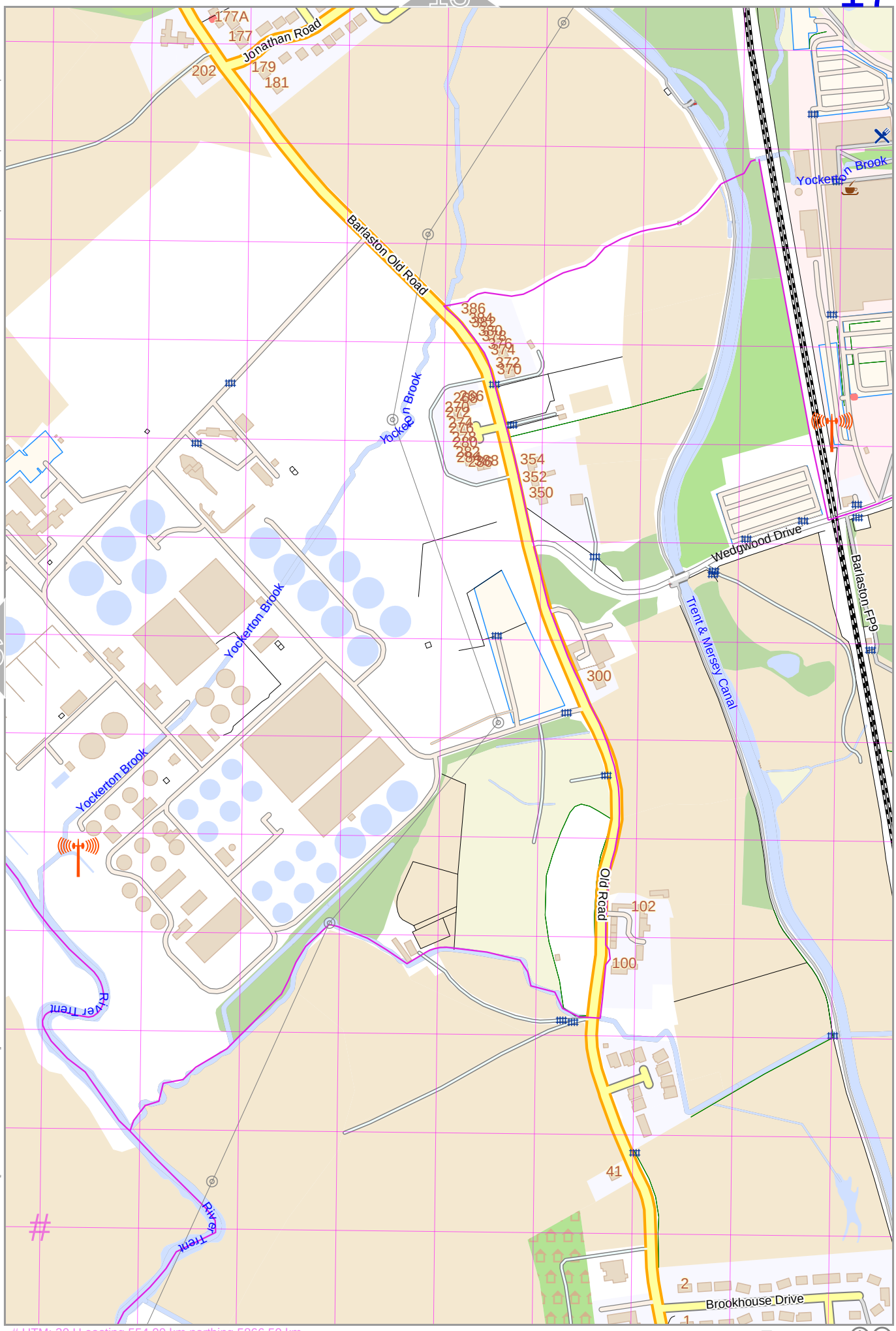

Map data © OpenStreetMap contributors

lon -2.17010 lat 52.95642

lon -2.18350 lat 52.94443 [nom. scale = 1 / 5000]

pdfmap_20240201_144147_Trentham___Gardens___Hanford_-2.1961_52.9675__241.pdf

UTM: 30 U easting 554.90 km northing 5866.50 km

UTM-Grid-width = 100m

www.milvusmap.eu creative commons