Abbey Hulton, Milton, Baddley Gr

lon -2.10560 lat 53.06729

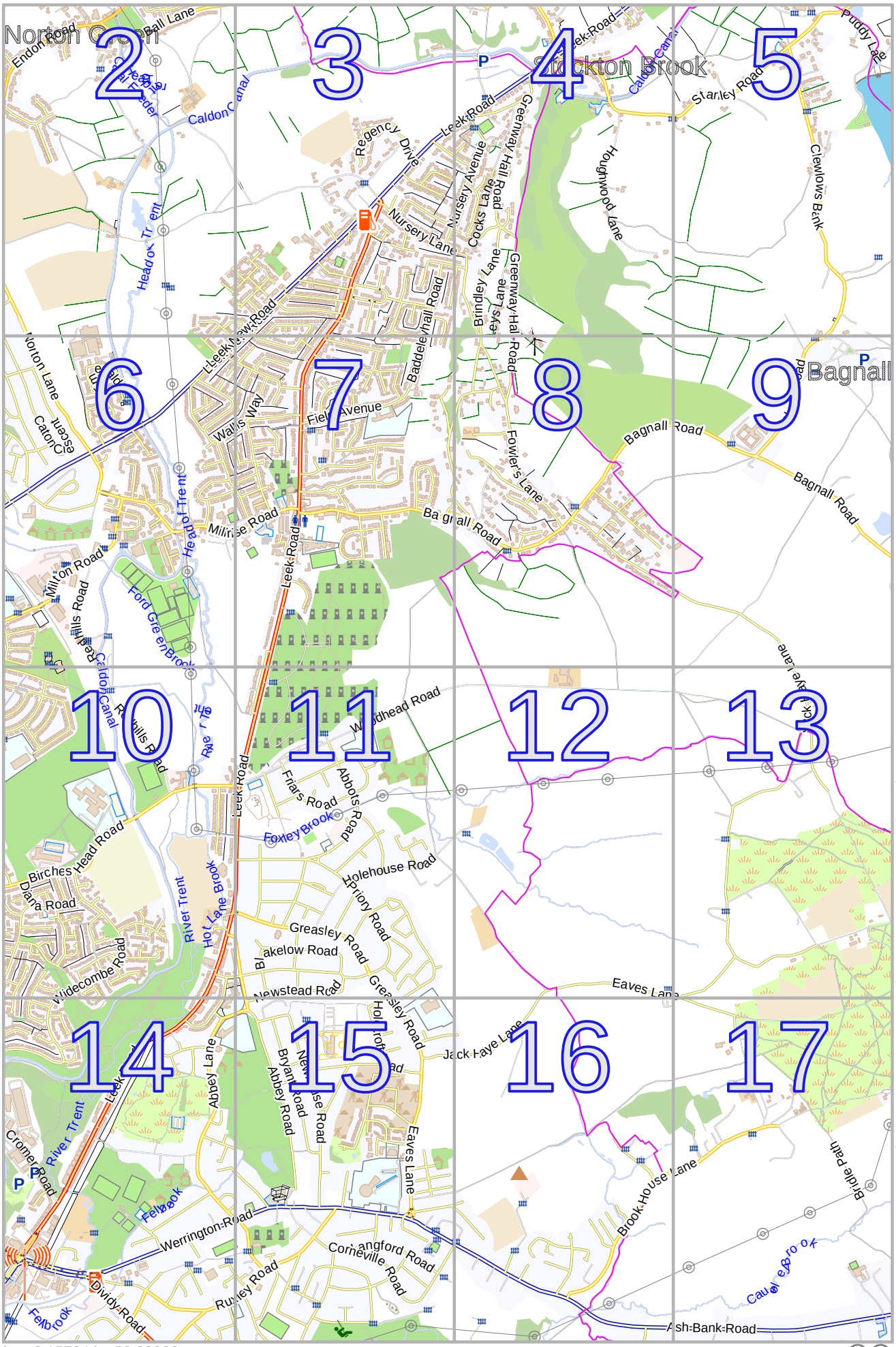

lon -2.15704 lat 53.02066
[nom. scale = 1 / 20000]

www.milvusmap.eu

creative commons

pdfmap_20240201_141822_Abbey_Hulton__Milton__Baddley_Gr_-2.1316_53.0437__561.pdf

Abbey Hulton, Milton, Baddley Gr

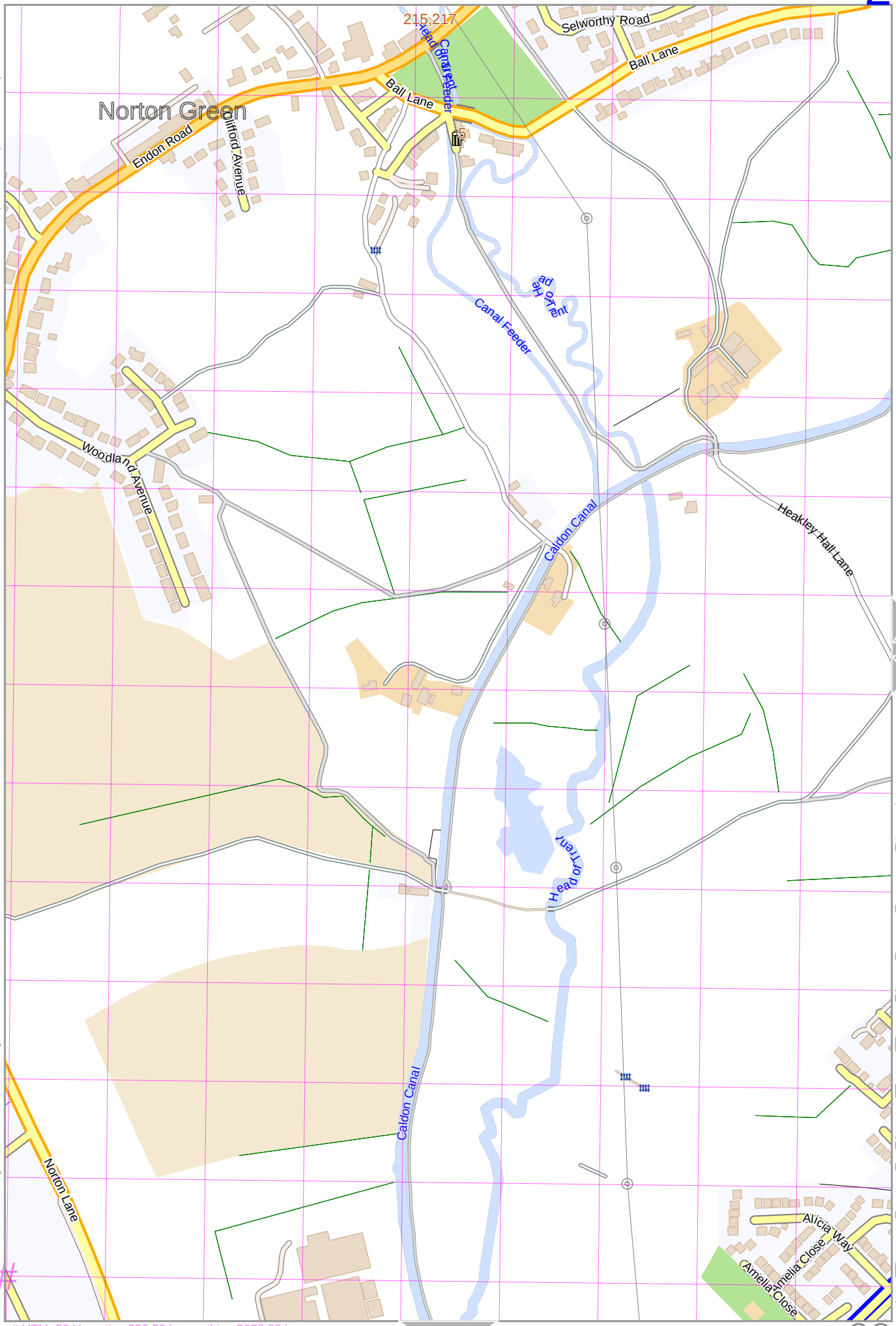

Map data © OpenStreetMap contributors

lon -2.14362 lat 53.06729

lon -2.15704 lat 53.05530 [nom. scale = 1 / 5000]

pdfmap_20240201_141822_Abbey_Hulton__Milton__Baddley_Gr_-2.1316_53.0437__561.pdf

UTM: 30 U easting 556.50 km northing 5878.80 km

UTM-Grid-width = 100m

www.milvusmap.eu
creative commons

Abbey Hulton, Milton, Baddley Gr

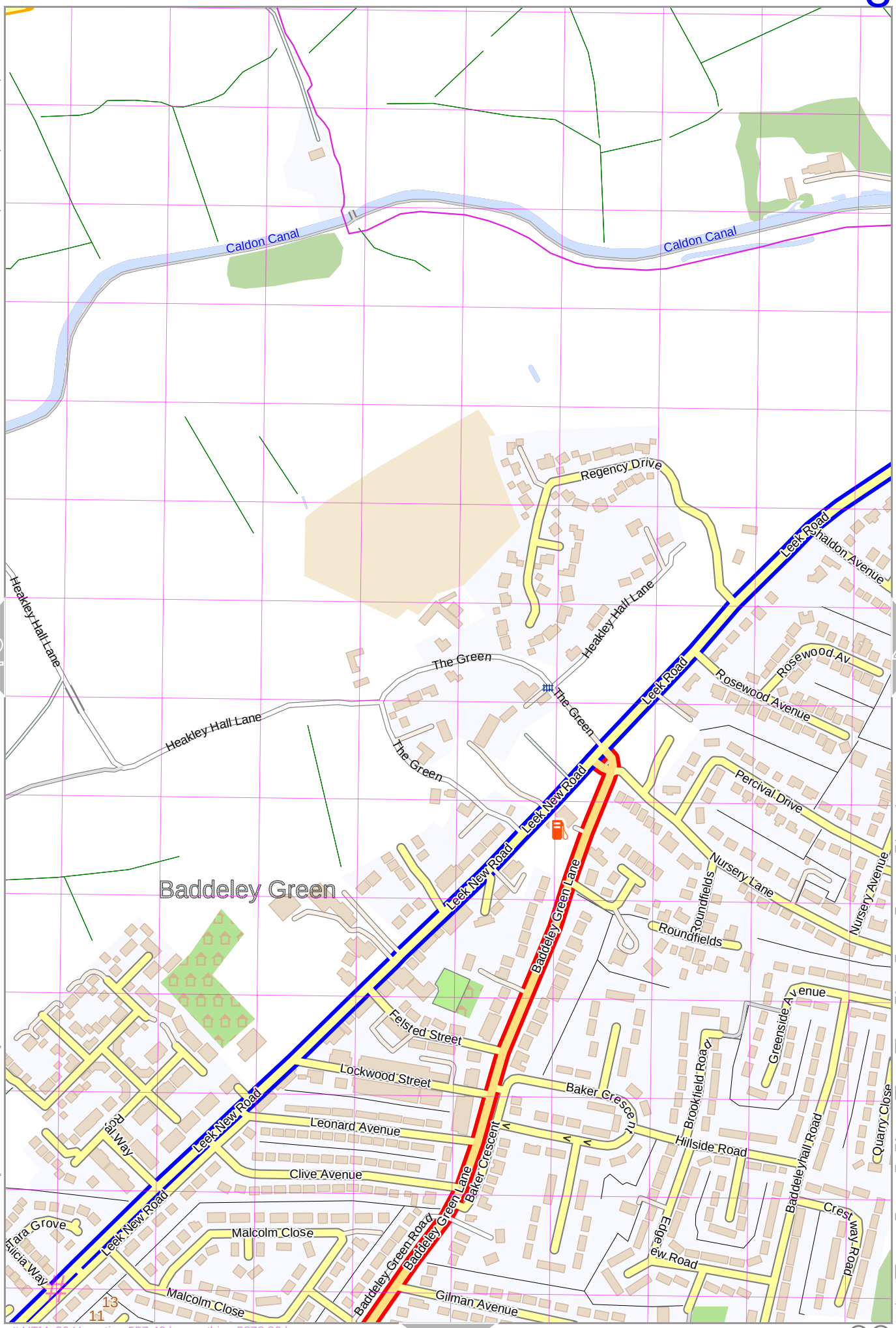

Map data © OpenStreetMap contributors

lon -2.13094 lat 53.06729

lon -2.14436 lat 53.05530 [nom. scale = 1 / 5000]

pdfmap_20240201_141822_Abbey_Hulton__Milton__Baddley_Gr_-2.1316_53.0437__561.pdf

UTM: 30 U easting 557.40 km northing 5878.80 km

UTM-Grid-width = 100m

www.milvusmap.eu
creative commons

Abbey Hulton, Milton, Baddley Gr

Map data © OpenStreetMap contributors

lon -2.11827 lat 53.06729

lon -2.13169 lat 53.05530 [nom. scale = 1 / 5000]

pdfmap_20240201_141822_Abbey_Hulton__Milton__Baddley_Gr_-2.1316_53.0437__561.pdf

UTM: 30 U easting 558.20 km northing 5878.80 km

UTM-Grid-width = 100m

www.milvusmap.eu
creative commons

Abbey Hulton, Milton, Baddley Gr

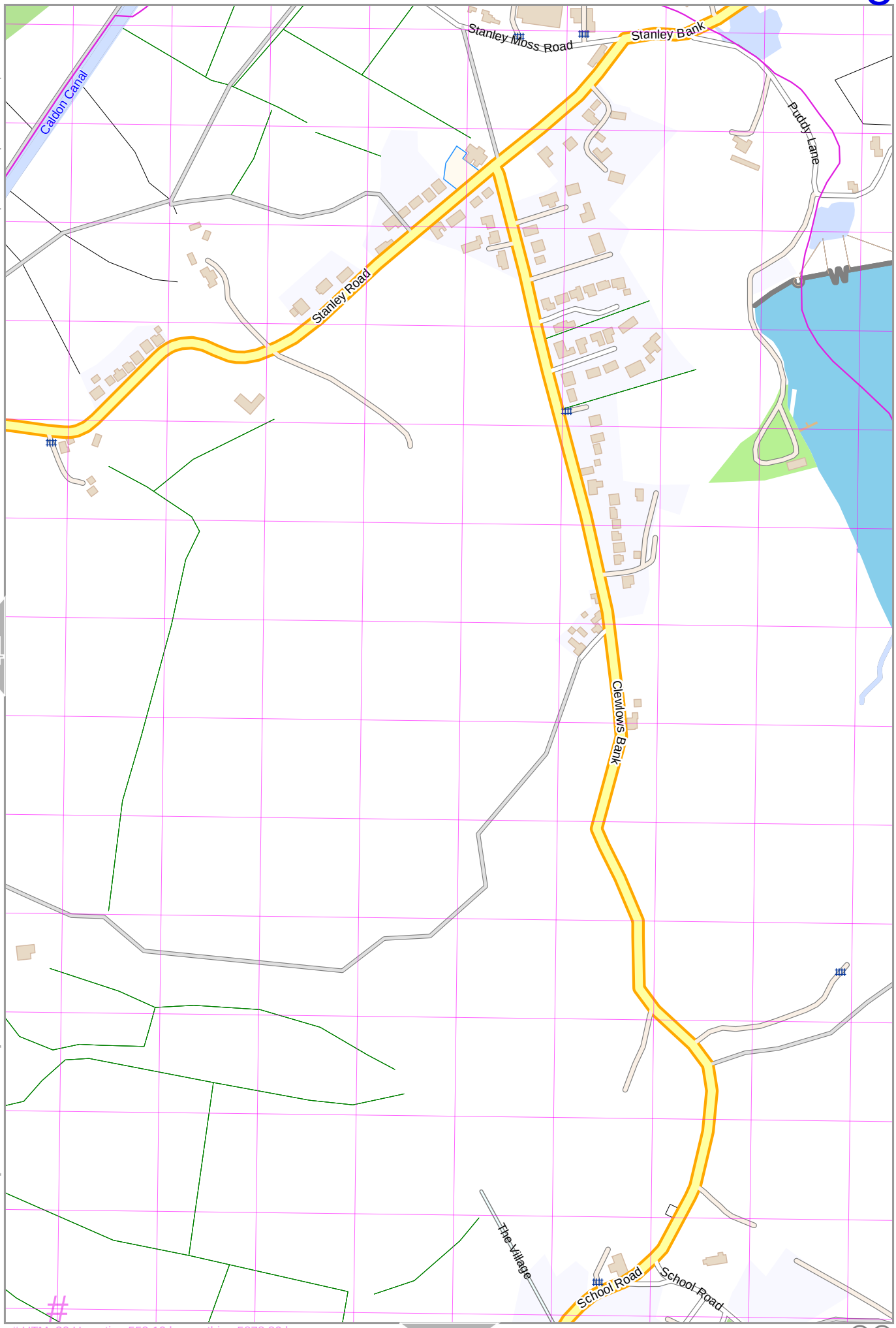

Map data © OpenStreetMap contributors

lon -2.10560 lat 53.06729

lon -2.11902 lat 53.05530 [nom. scale = 1 / 5000]

pdfmap_20240201_141822_Abbey_Hulton__Milton__Baddley_Gr_-2.1316_53.0437__561.pdf

UTM: 30 U easting 559.10 km northing 5878.80 km

UTM-Grid-width = 100m

creative commons

Abbey Hulton, Milton, Baddley Gr

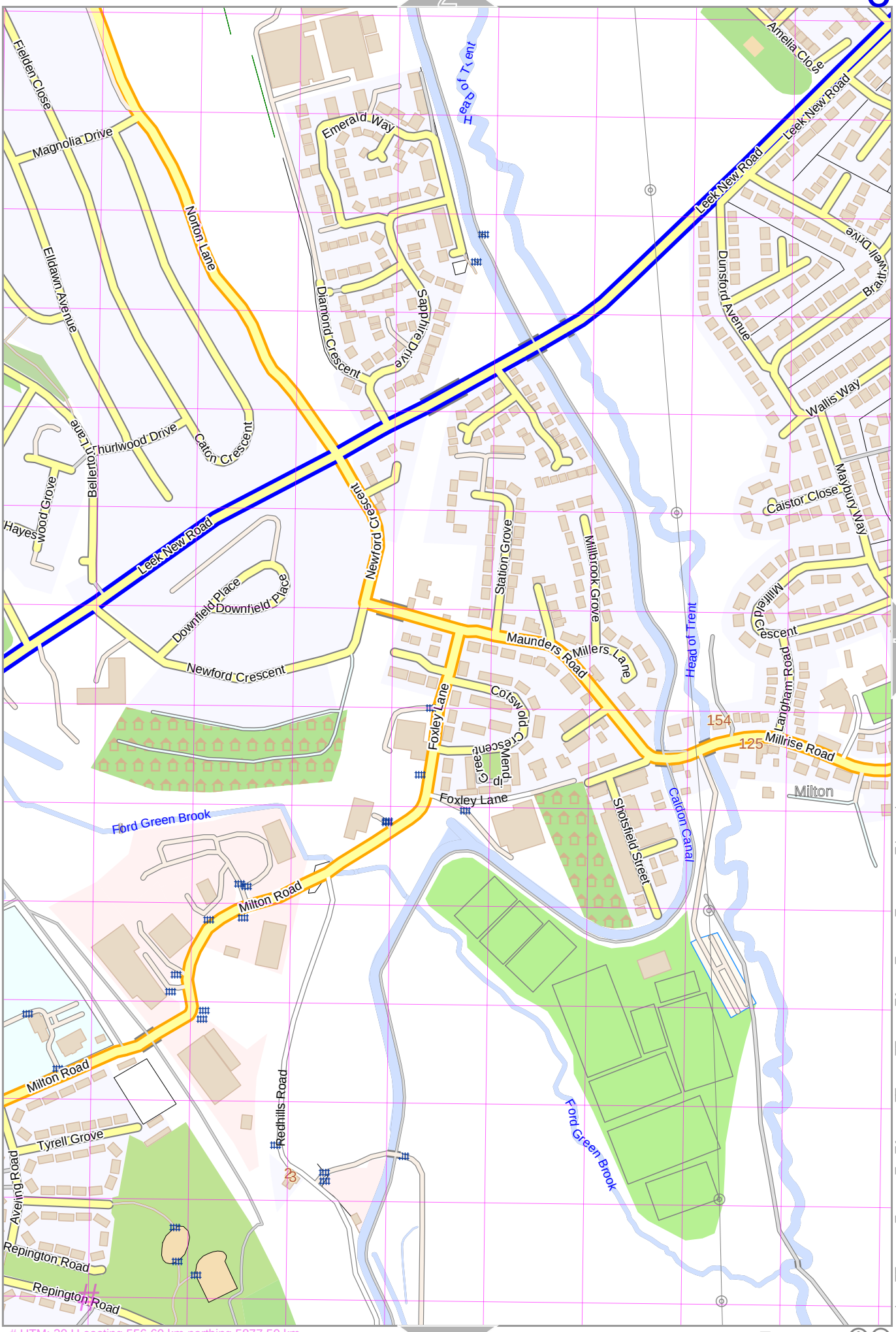

Map data © OpenStreetMap contributors

lon -2.14362 lat 53.05575

lon -2.15704 lat 53.04375 [nom. scale = 1 / 5000]

pdfmap_20240201_141822_Abbey_Hulton__Milton__Baddley_Gr_-2.1316_53.0437__561.pdf

UTM: 30 U easting 556.60 km northing 5877.50 km

UTM-Grid-width = 100m

www.milvusmap.eu
creative commons

Abbey Hulton, Milton, Baddley Gr

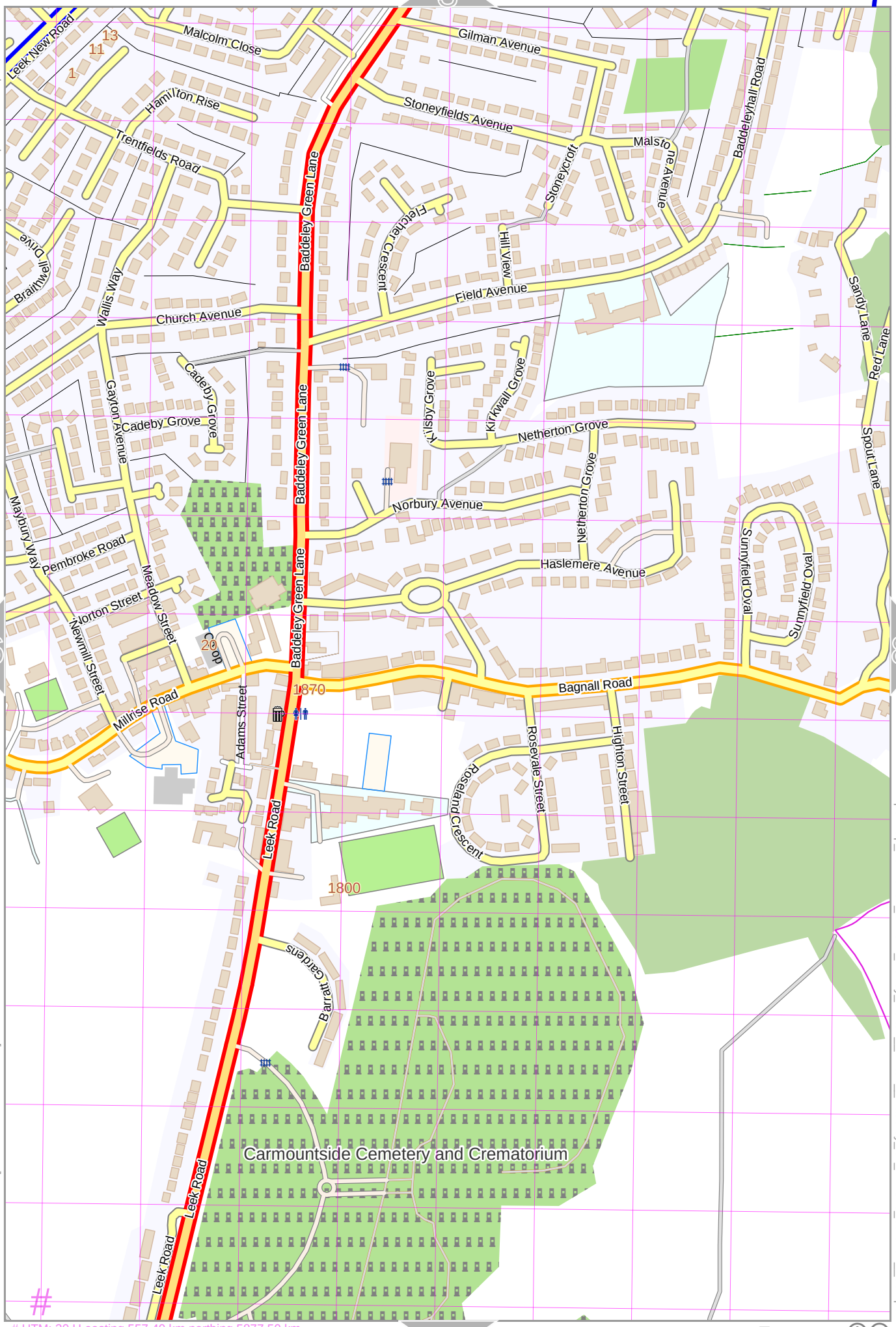

Map data © OpenStreetMap contributors

lon -2.13094 lat 53.05575

lon -2.14436 lat 53.04375 [nom. scale = 1 / 5000]

pdfmap_20240201_141822_Abbey_Hulton__Milton__Baddley_Gr_-2.1316_53.0437__561.pdf

UTM: 30 U easting 557.40 km northing 5877.50 km

UTM-Grid-width = 100m

www.milvusmap.eu
creative commons

Abbey Hulton, Milton, Baddley Gr

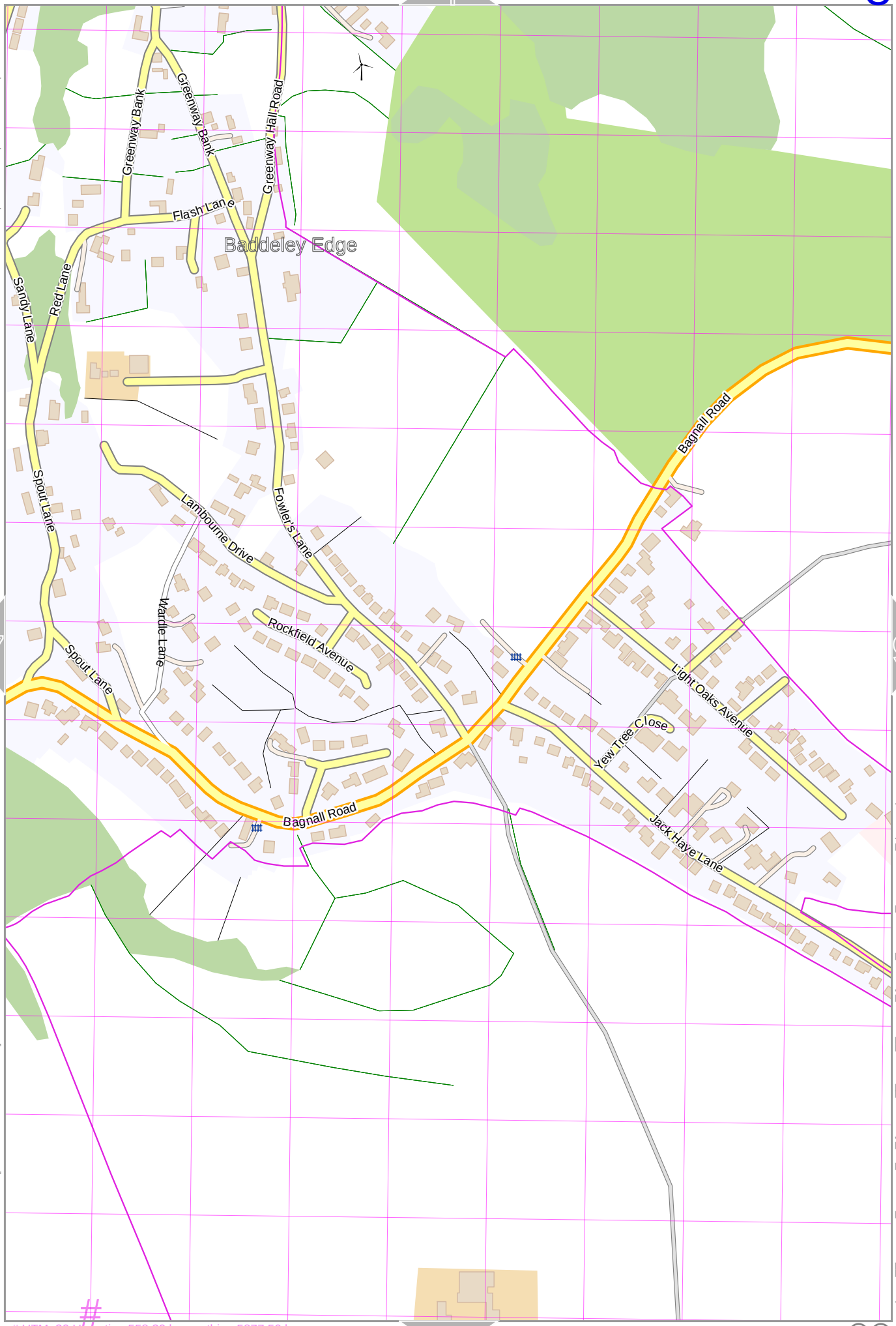

Map data © OpenStreetMap contributors

lon -2.11827 lat 53.05575

lon -2.13169 lat 53.04375 [nom. scale = 1 / 5000]

pdfmap_20240201_141822_Abbey_Hulton__Milton__Baddley_Gr_-2.1316_53.0437__561.pdf

UTM: 30 U easting 558.30 km northing 5877.50 km

UTM-Grid-width = 100m

www.milvusmap.eu
creative commons

Abbey Hulton, Milton, Baddley Gr

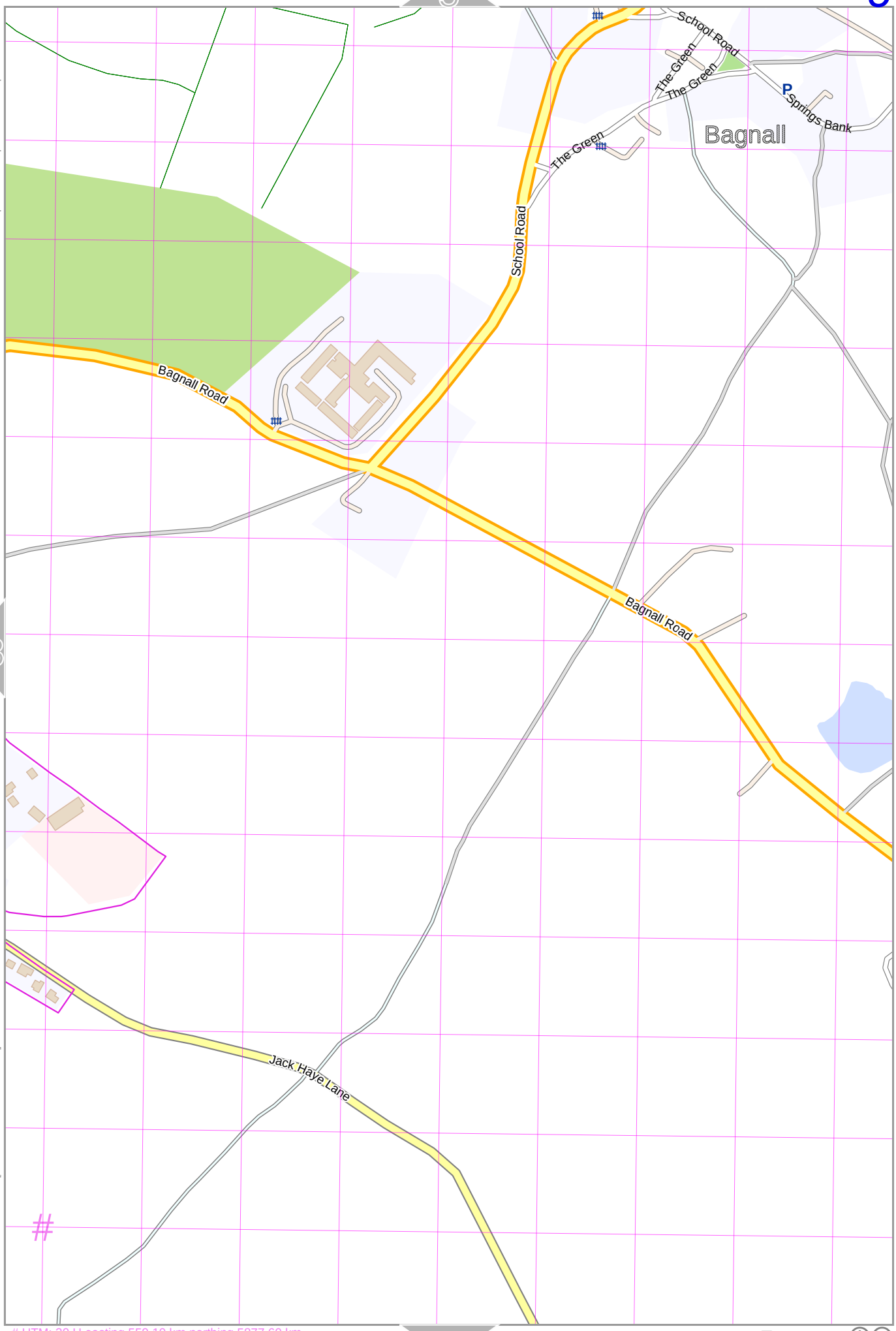

Map data © OpenStreetMap contributors

lon -2.10560 lat 53.05575

lon -2.11902 lat 53.04375 [nom. scale = 1 / 5000]

pdfmap_20240201_141822_Abbey_Hulton__Milton__Baddley_Gr_-2.1316_53.0437__561.pdf

UTM: 30 U easting 559.10 km northing 5877.60 km

UTM-Grid-width = 100m

www.milvusmap.eu
creative commons

Abbey Hulton, Milton, Baddley Gr

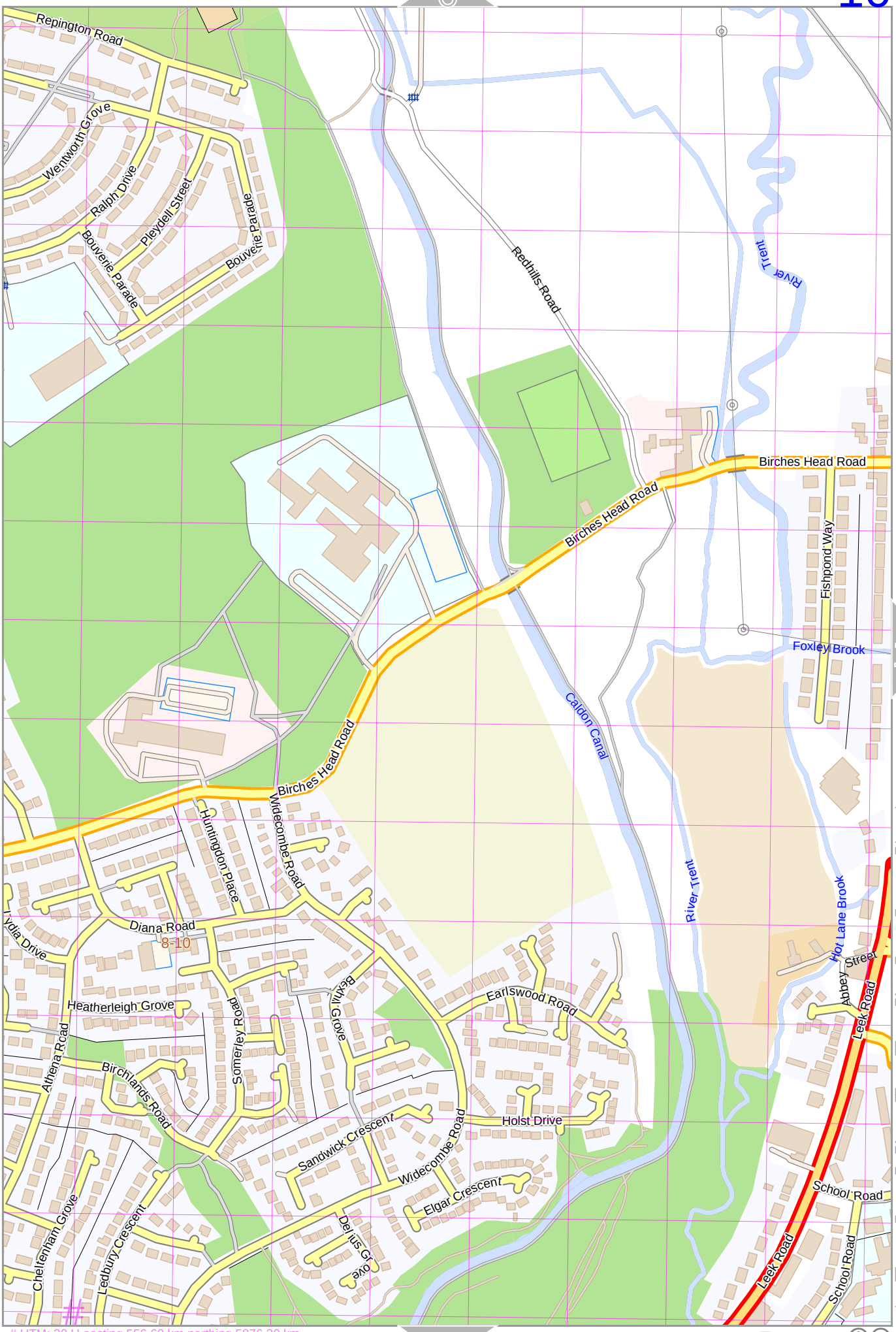

Map data © OpenStreetMap contributors

lon -2.14362 lat 53.04420

lon -2.15704 lat 53.03221 [nom. scale = 1 / 5000]

pdfmap_20240201_141822_Abbey_Hulton__Milton__Baddley_Gr_-2.1316_53.0437__561.pdf

UTM: 30 U easting 556.60 km northing 5876.20 km

UTM-Grid-width = 100m

www.milvusmap.eu
creative commons

Abbey Hulton, Milton, Baddley Gr

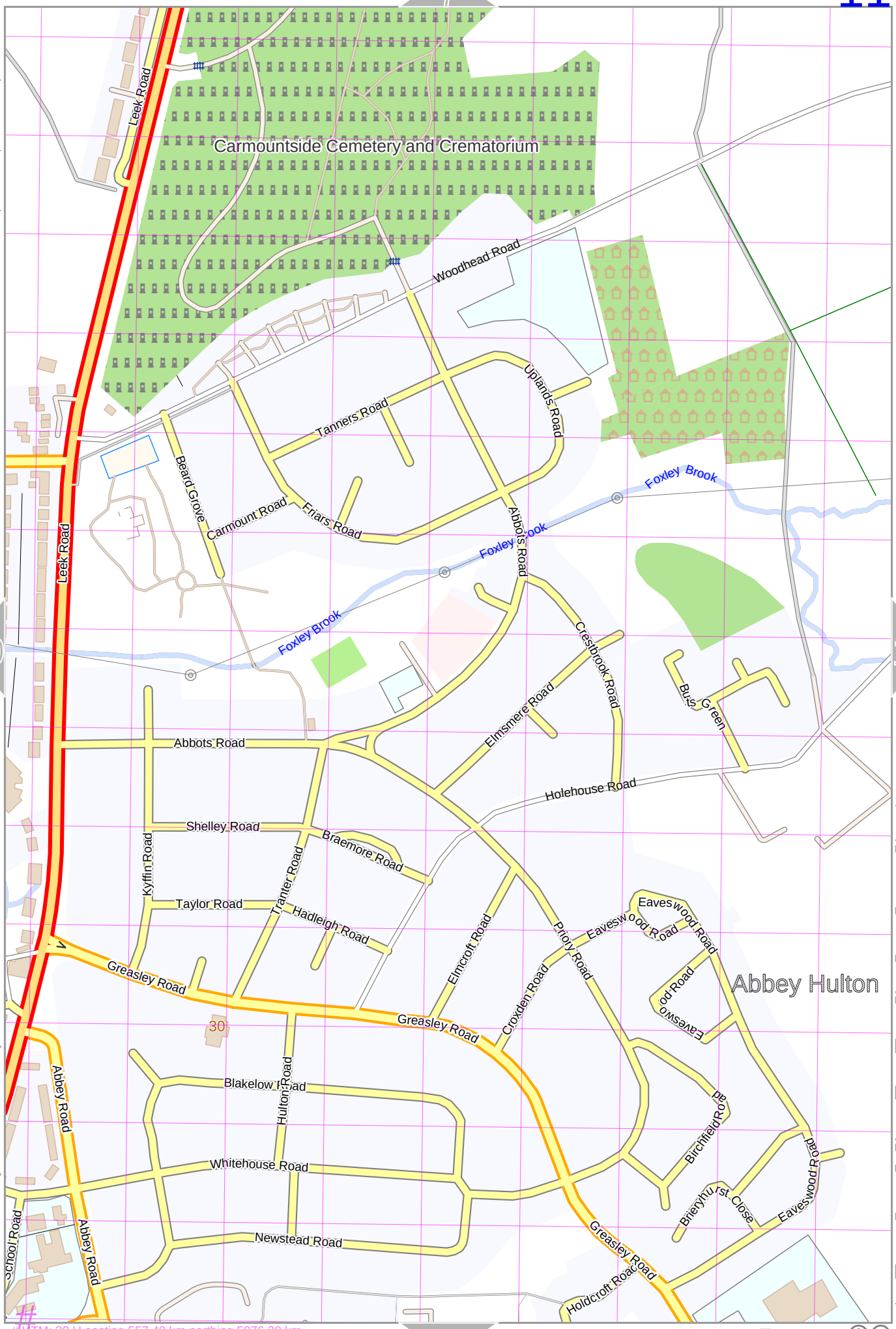

Map data © OpenStreetMap contributors

lon -2.13094 lat 53.04420

pdfmap_20240201_141822_Abbey_Hulton__Milton__Baddley_Gr_-2.1316_53.0437__561.pdf

lon -2.14436 lat 53.03221 [nom. scale = 1 / 5000]

UTM: 30 U easting 557.40 km northing 5876.20 km

UTM-Grid-width = 100m

www.milvusmap.eu
creative commons

Abbey Hulton, Milton, Baddley Gr

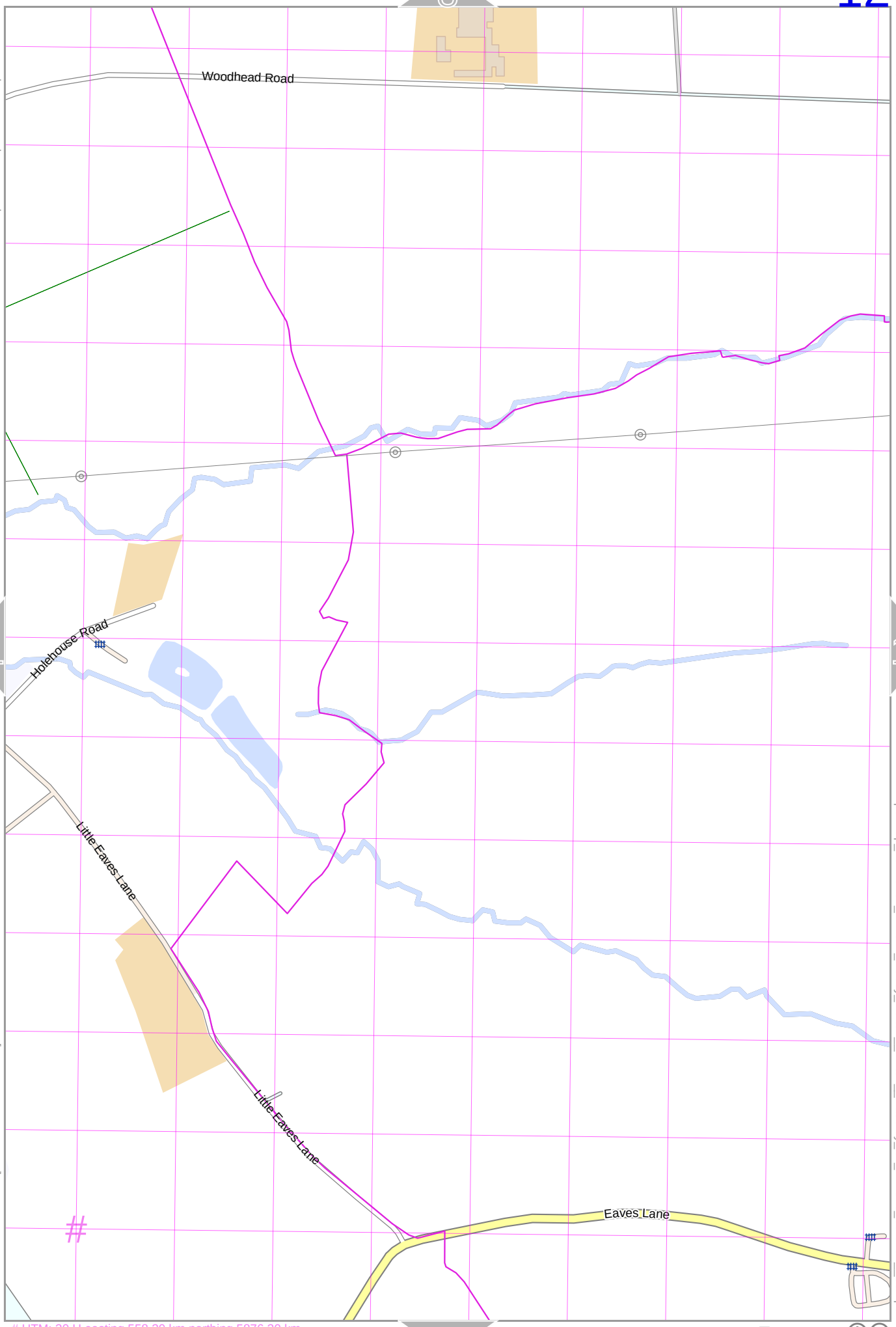

Map data © OpenStreetMap contributors

lon -2.11827 lat 53.04420

lon -2.13169 lat 53.03221 [nom. scale = 1 / 5000]

pdfmap_20240201_141822_Abbey_Hulton__Milton__Baddley_Gr_-2.1316_53.0437__561.pdf

UTM: 30 U easting 558.30 km northing 5876.30 km

UTM-Grid-width = 100m

www.milvusmap.eu
creative commons

Abbey Hulton, Milton, Baddley Gr

Map data © OpenStreetMap contributors

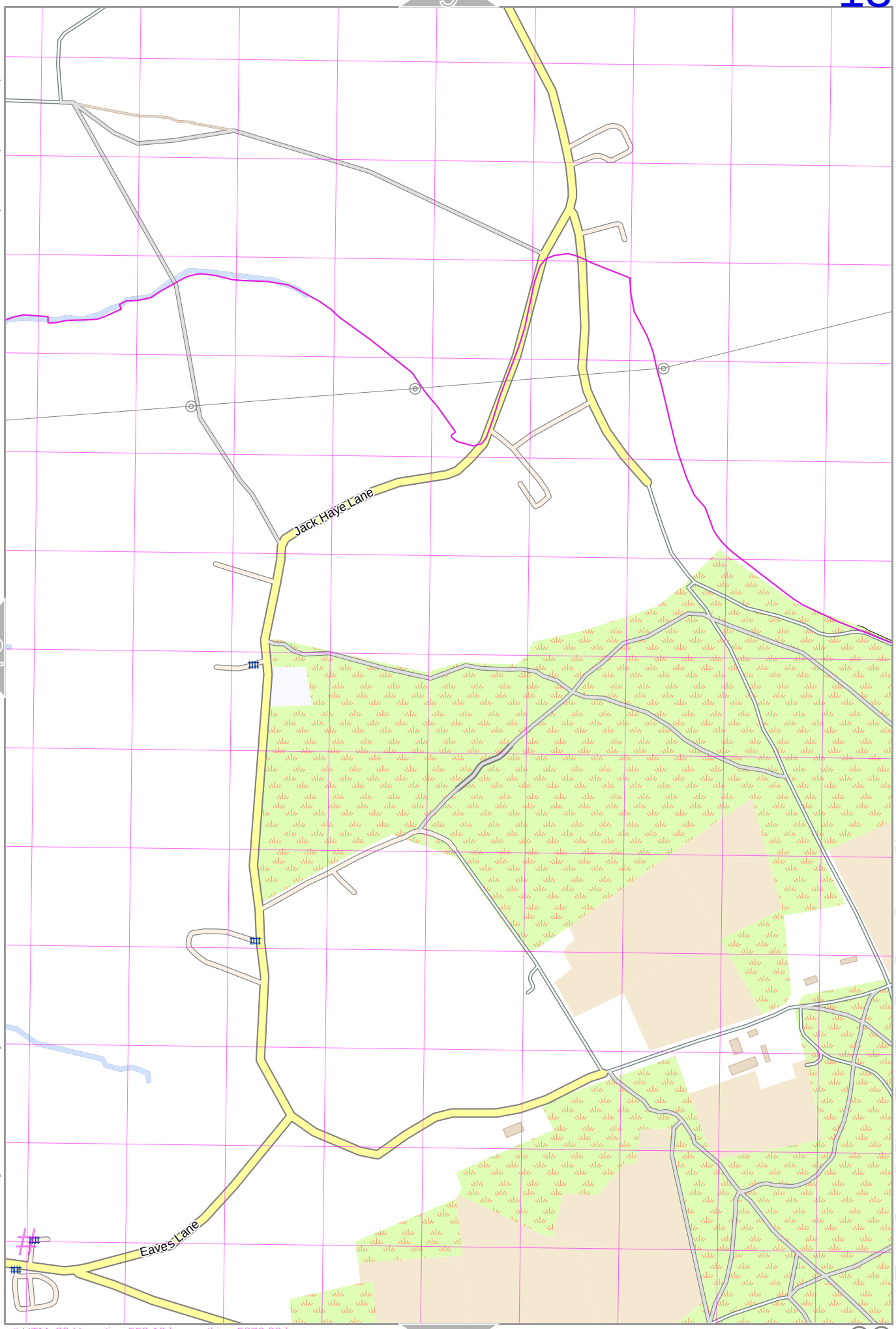

lon -2.10560 lat 53.04420

lon -2.11902 lat 53.03221 [nom. scale = 1 / 5000]

pdfmap_20240201_141822_Abbey_Hulton__Milton__Baddley_Gr_-2.1316_53.0437__561.pdf

UTM: 30 U easting 559.10 km northing 5876.30 km

UTM-Grid-width = 100m

www.milvusmap.eu
creative commons

Abbey Hulton, Milton, Baddley Gr

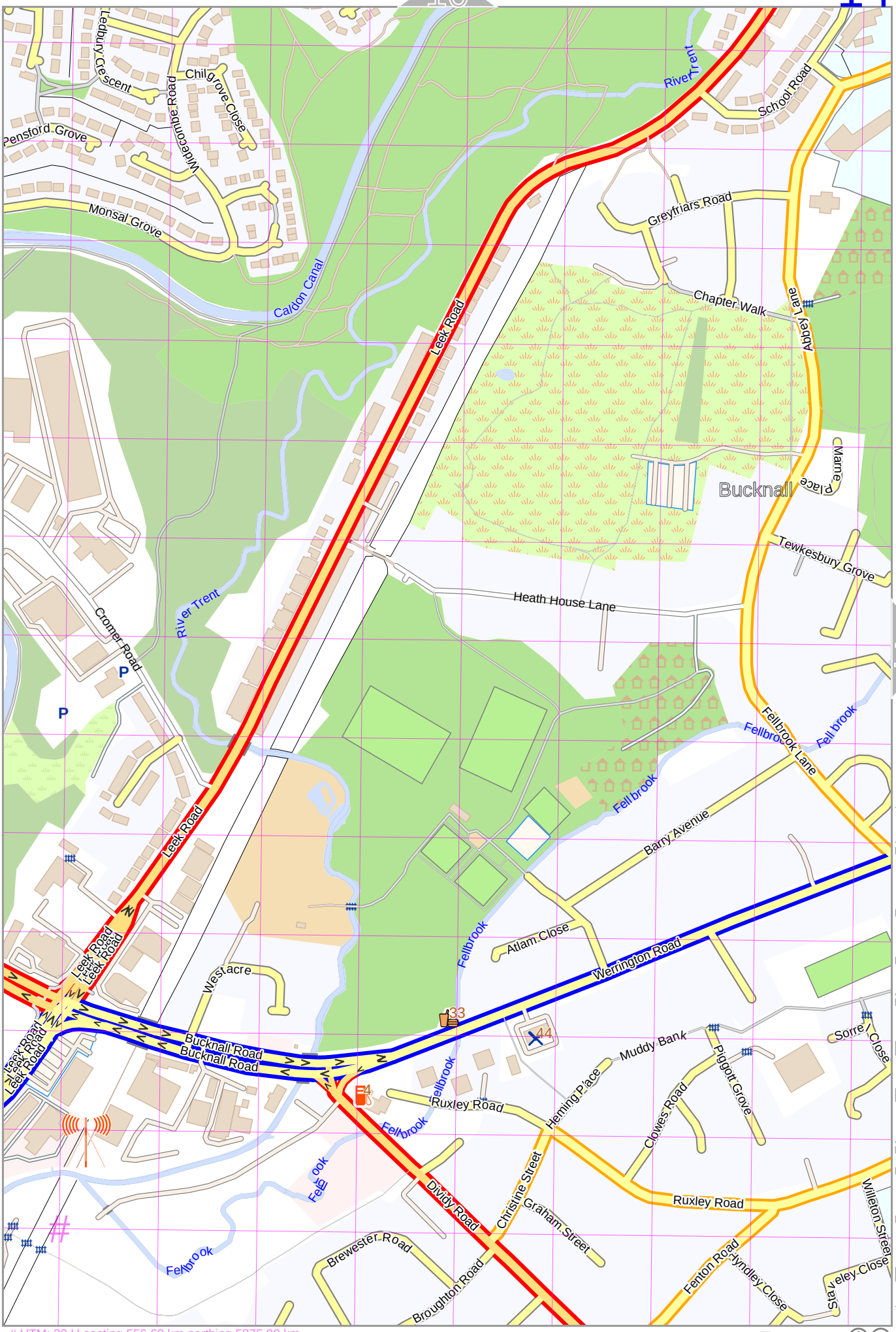

Map data © OpenStreetMap contributors

lon -2.14362 lat 53.03265

lon -2.15704 lat 53.02066 [nom. scale = 1 / 5000]

pdfmap_20240201_141822_Abbey_Hulton__Milton__Baddley_Gr_-2.1316_53.0437__561.pdf

UTM: 30 U easting 556.60 km northing 5875.00 km

UTM-Grid-width = 100m

www.milvusmap.eu
creative commons

Abbey Hulton, Milton, Baddley Gr

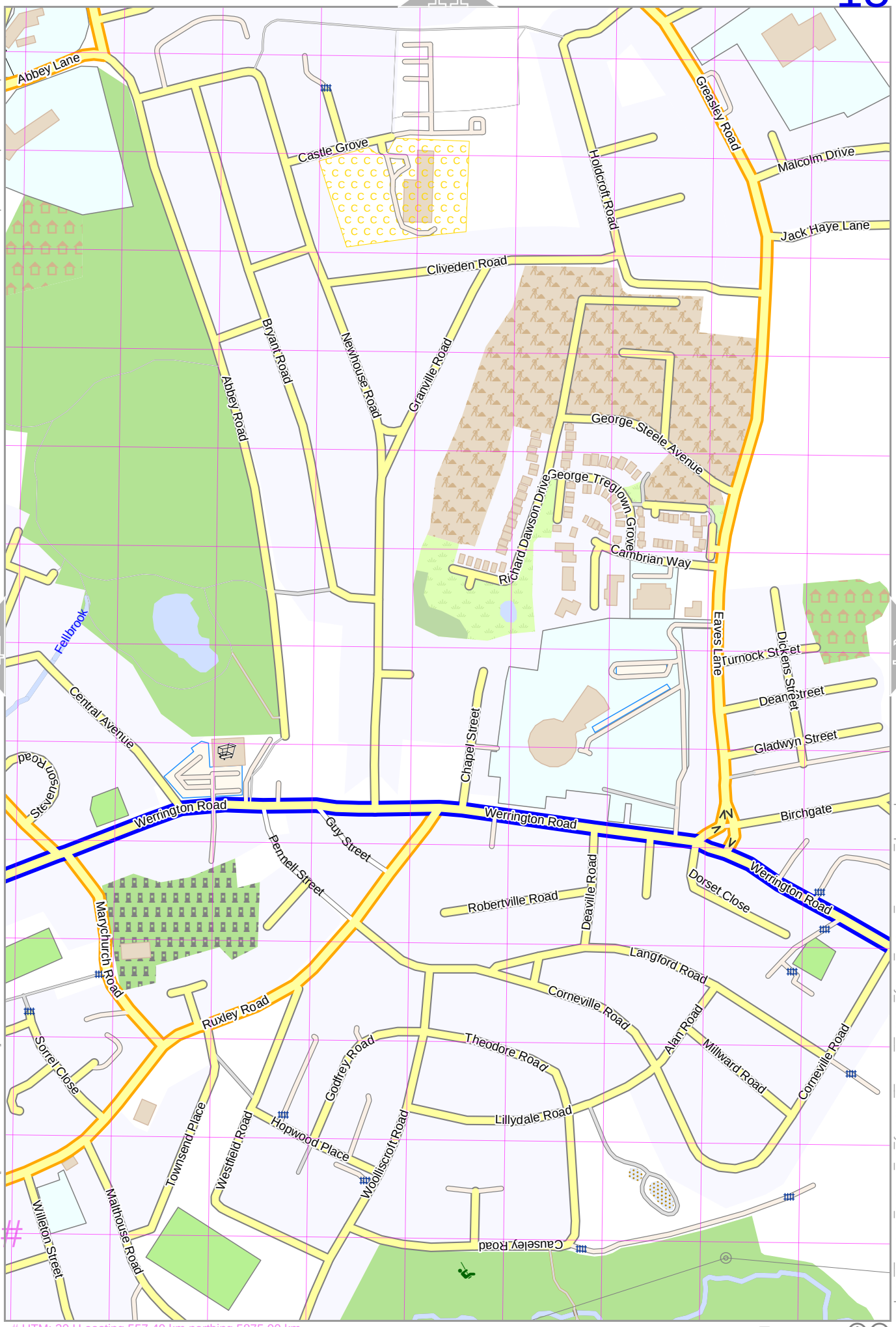

Map data © OpenStreetMap contributors

lon -2.13094 lat 53.03265

lon -2.14436 lat 53.02066 [nom. scale = 1 / 5000]

pdfmap_20240201_141822_Abbey_Hulton__Milton__Baddley_Gr_-2.1316_53.0437__561.pdf

UTM: 30 U easting 557.40 km northing 5875.00 km

UTM-Grid-width = 100m

www.milvusmap.eu
creative commons

Abbey Hulton, Milton, Baddley Gr

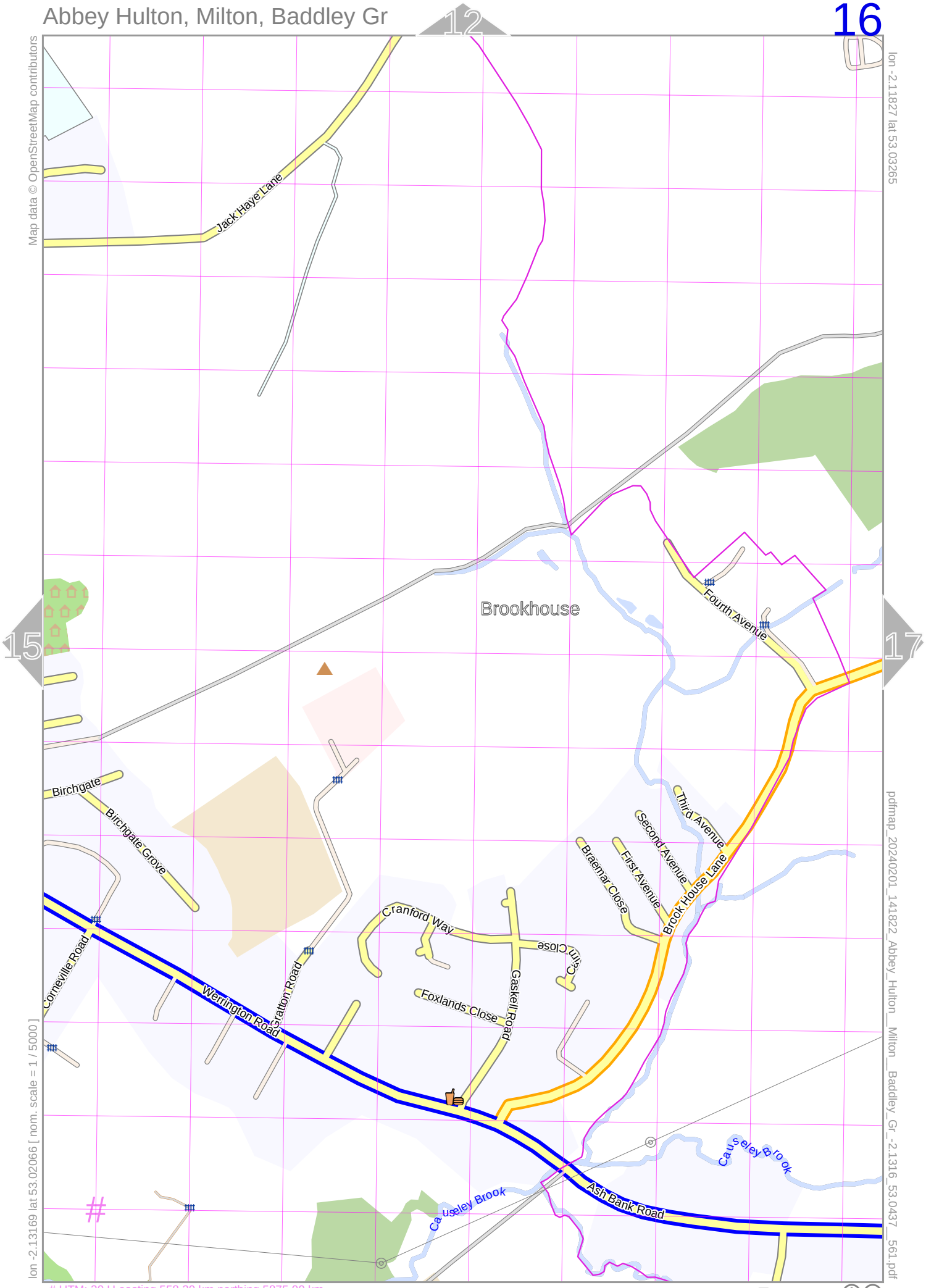

Map data © OpenStreetMap contributors

lon -2.11827 lat 53.03265

lon -2.13169 lat 53.02066 [nom. scale = 1 / 5000]

pdfmap_20240201_141822_Abbey_Hulton__Milton__Baddley_Gr_-2.1316_53.0437__561.pdf

UTM: 30 U easting 558.30 km northing 5875.00 km

UTM-Grid-width = 100m

www.milvusmap.eu
creative commons

Abbey Hulton, Milton, Baddley Gr

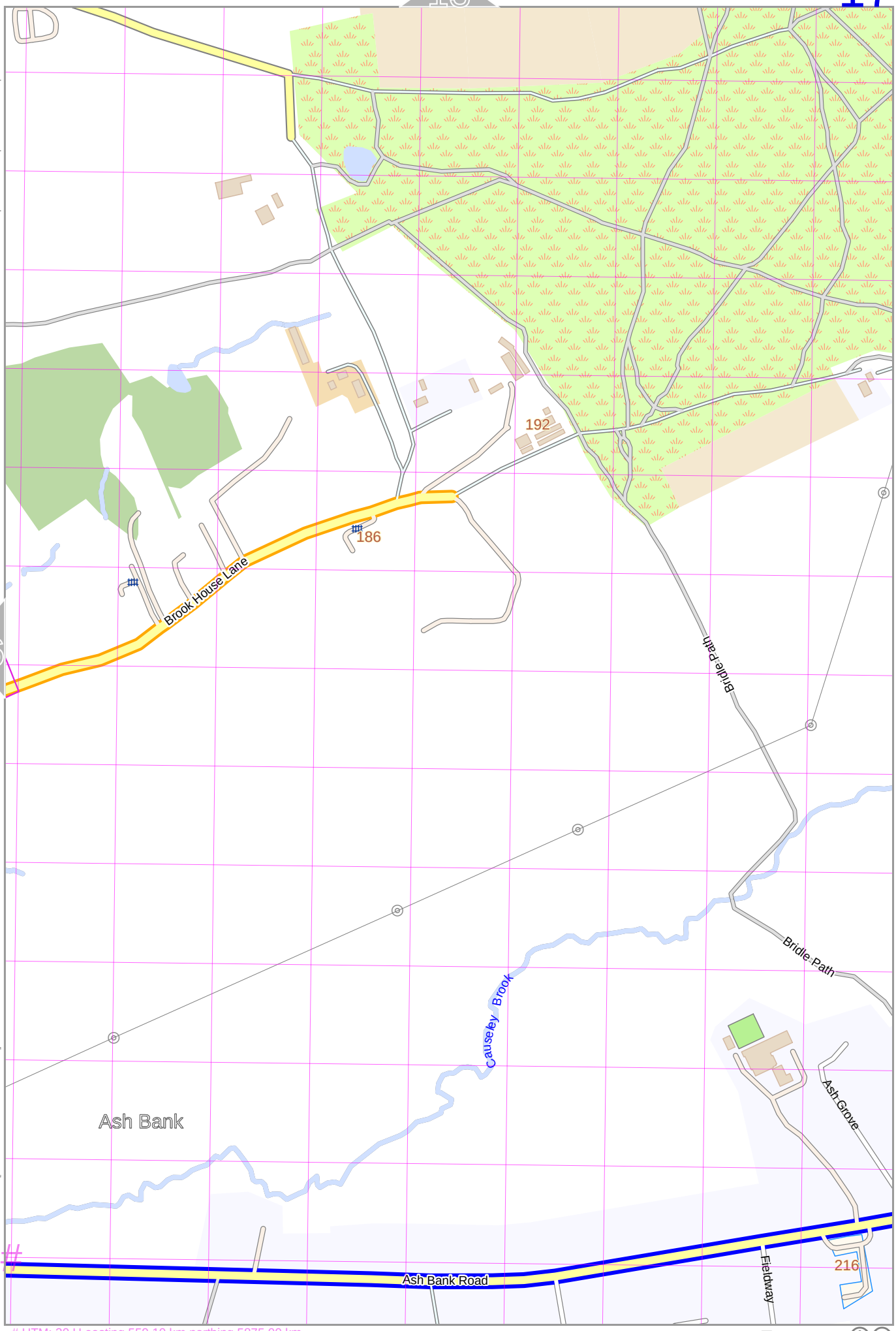

Map data © OpenStreetMap contributors

lon -2.10560 lat 53.03265

lon -2.11902 lat 53.02066 [nom. scale = 1 / 5000]

pdfmap_20240201_141822_Abbey_Hulton__Milton__Baddley_Gr_-2.1316_53.0437__561.pdf

UTM: 30 U easting 559.10 km northing 5875.00 km

UTM-Grid-width = 100m

www.milvusmap.eu
creative commons