Limekiln Traffic Lights 1:5000

lon -2.13670 lat 53.04129

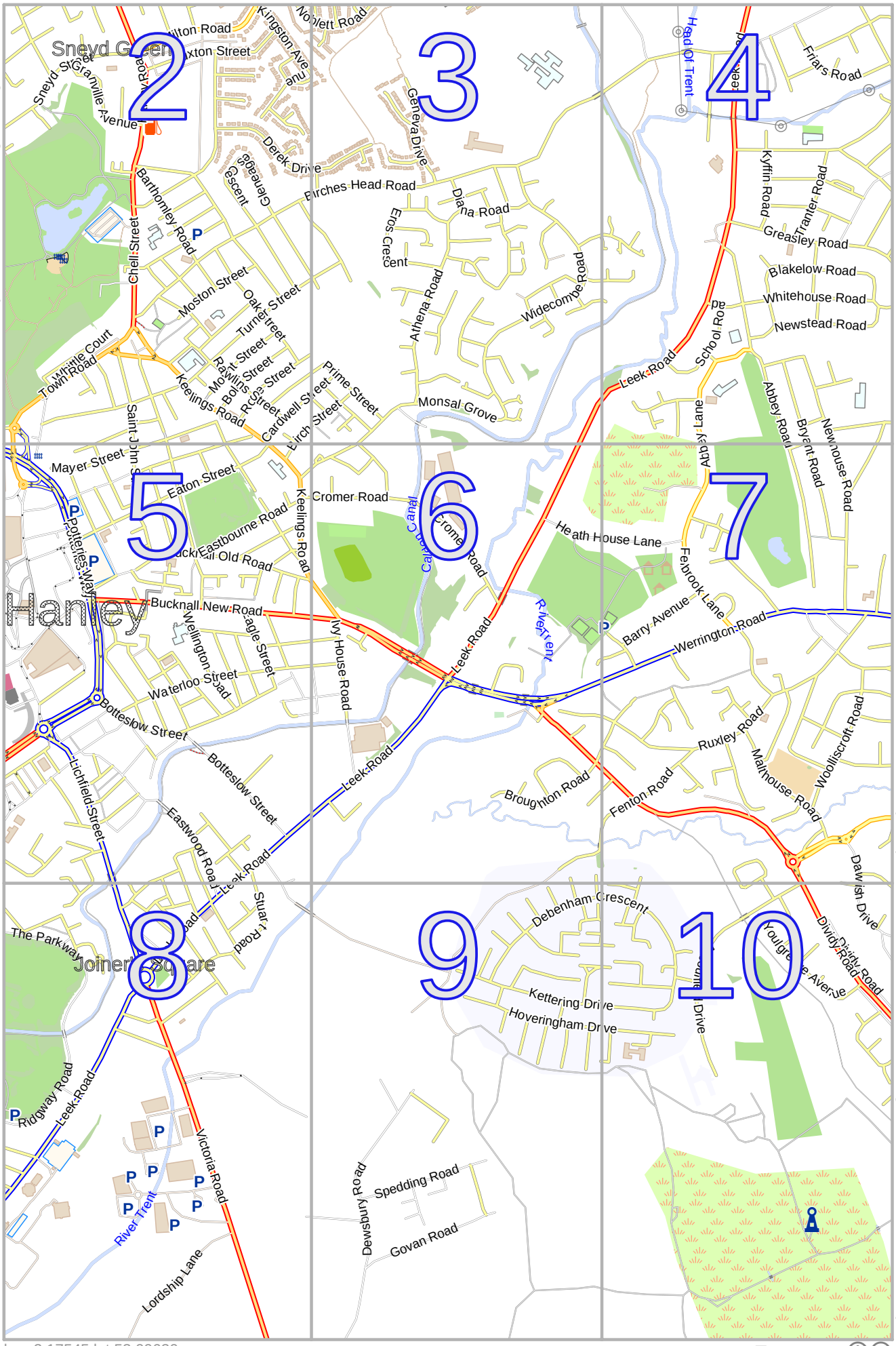

lon -2.17545 lat 53.00620
[nom. scale = 1 / 15000]

www.milvusmap.eu

Limekiln Traffic Lights 1:5000

top

2

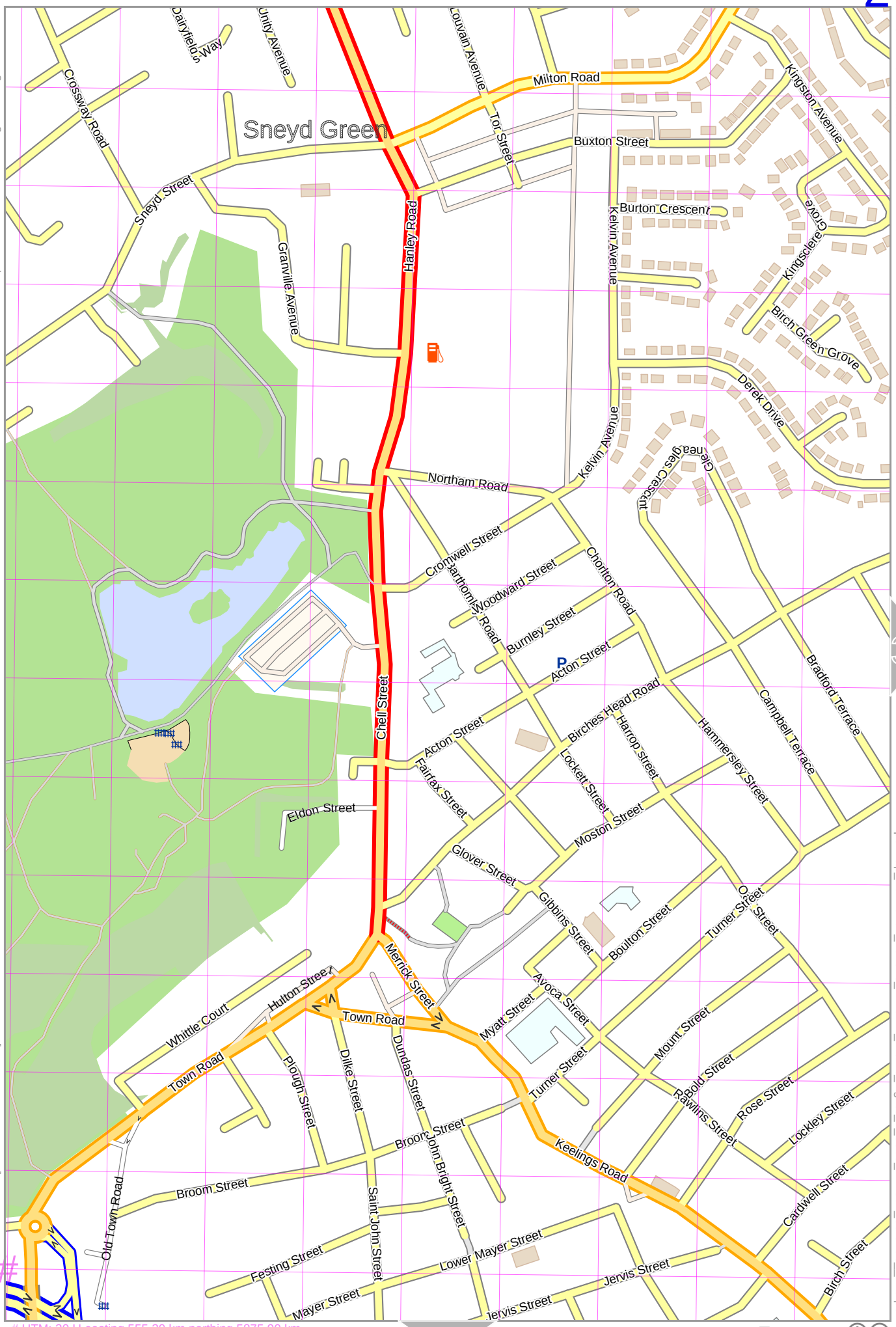

3

5

Map data CCBYSA2 fosm.org+osm.org contributors

lon -2.16204 lat 53.04129

pdfmap_20240201_134923_Limekiln_Traffic_Lights_1_5000_-2.1564_53.0235__143.pdf

lon -2.17545 lat 53.02929 [nom. scale = 1 / 5000]

UTM: 30 U easting 555.30 km northing 5875.90 km

UTM-Grid-width = 100m

www.milvusmap.eu

creative commons

Limekiln Traffic Lights 1:5000

Map data CCBYSA2 fosm.org+osm.org contributors

lon -2.14937 lat 53.04129

lon -2.16278 lat 53.02929 [nom. scale = 1 / 5000]

pdfmap_20240201_134923_Limekiln_Traffic_Lights_1_5000_-2.1564_53.0235__143.pdf

UTM: 30 U easting 556.20 km northing 5875.90 km

UTM-Grid-width = 100m

www.milvusmap.eu
creative commons

Limekiln Traffic Lights 1:5000

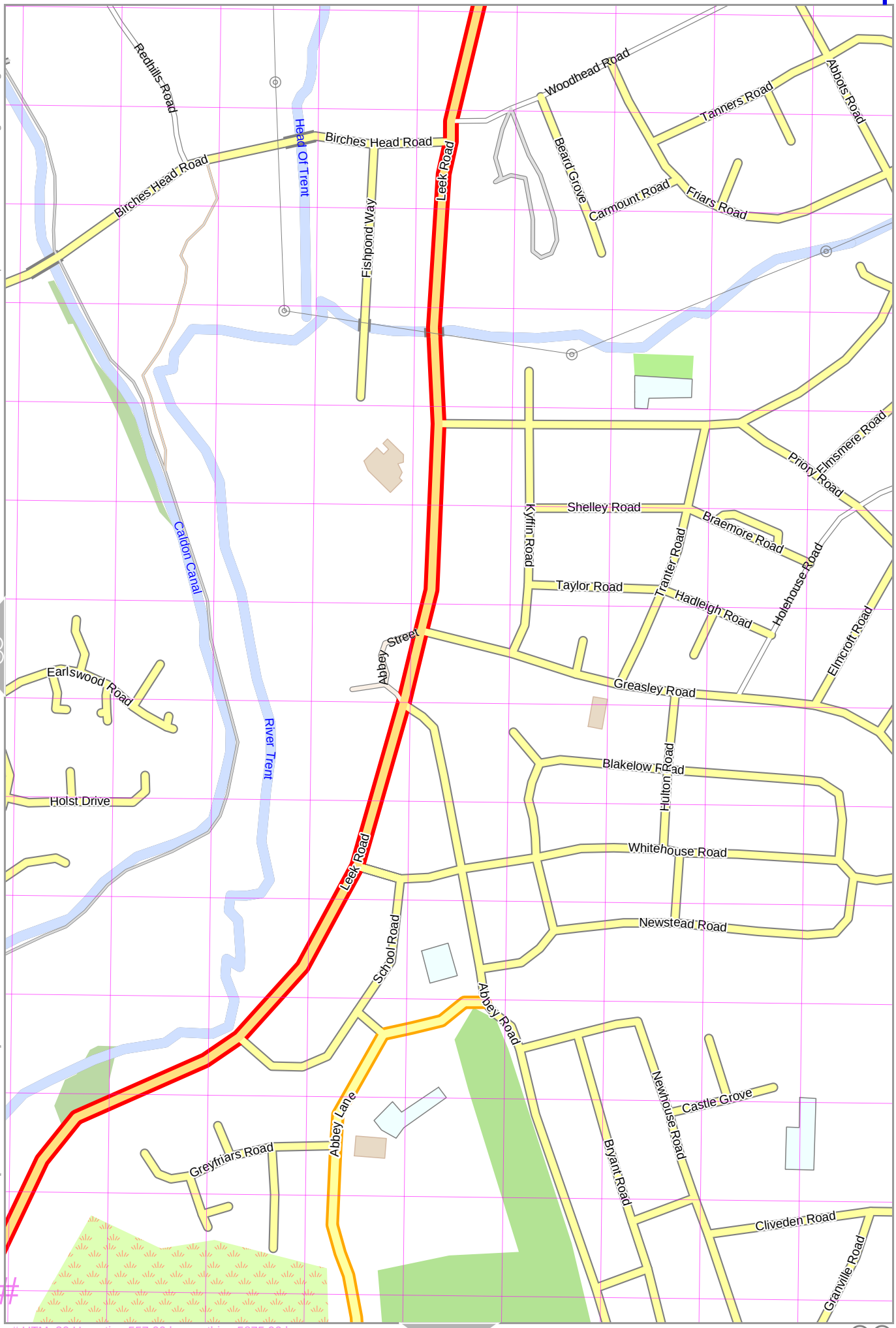

Map data CCBYSA2 fosm.org+osm.org contributors

lon -2.13670 lat 53.04129

lon -2.15011 lat 53.02929 [nom. scale = 1 / 5000]

pdfmap_20240201_134923_Limekiln_Traffic_Lights_1_5000_-2.1564_53.0235__143.pdf

UTM: 30 U easting 557.00 km northing 5875.90 km

UTM-Grid-width = 100m

www.milvusmap.eu
creative commons

Limekiln Traffic Lights 1:5000

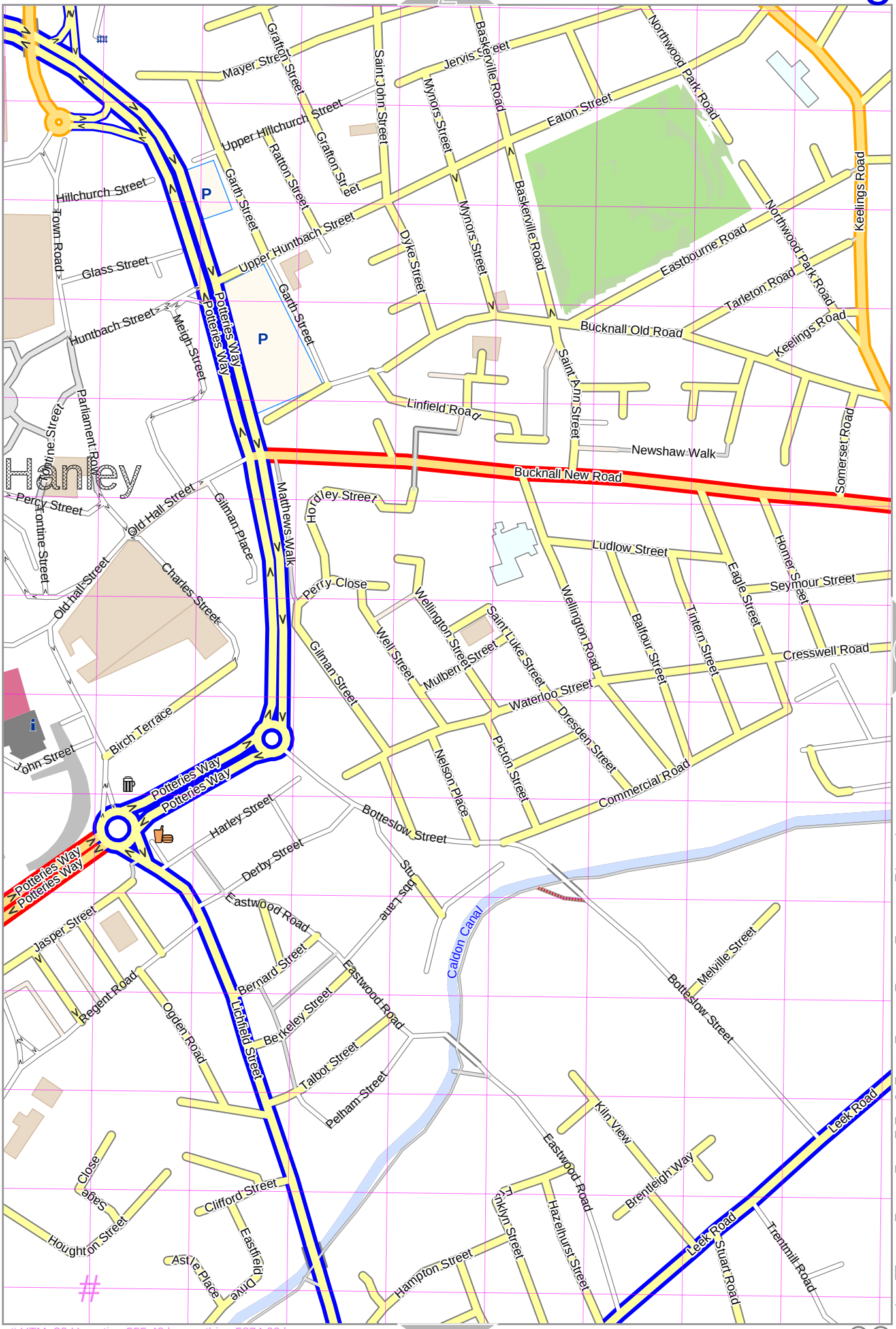

Map data CCBYSA2 fosm.org+osm.org contributors

lon -2.16204 lat 53.02974

lon -2.17545 lat 53.01775 [nom. scale = 1 / 5000]

pdfmap_20240201_134923_Limekiln_Traffic_Lights_1_5000_-2.1564_53.0235__143.pdf

UTM: 30 U easting 555.40 km northing 5874.60 km

UTM-Grid-width = 100m

www.milvusmap.eu
creative commons

Limekiln Traffic Lights 1:5000

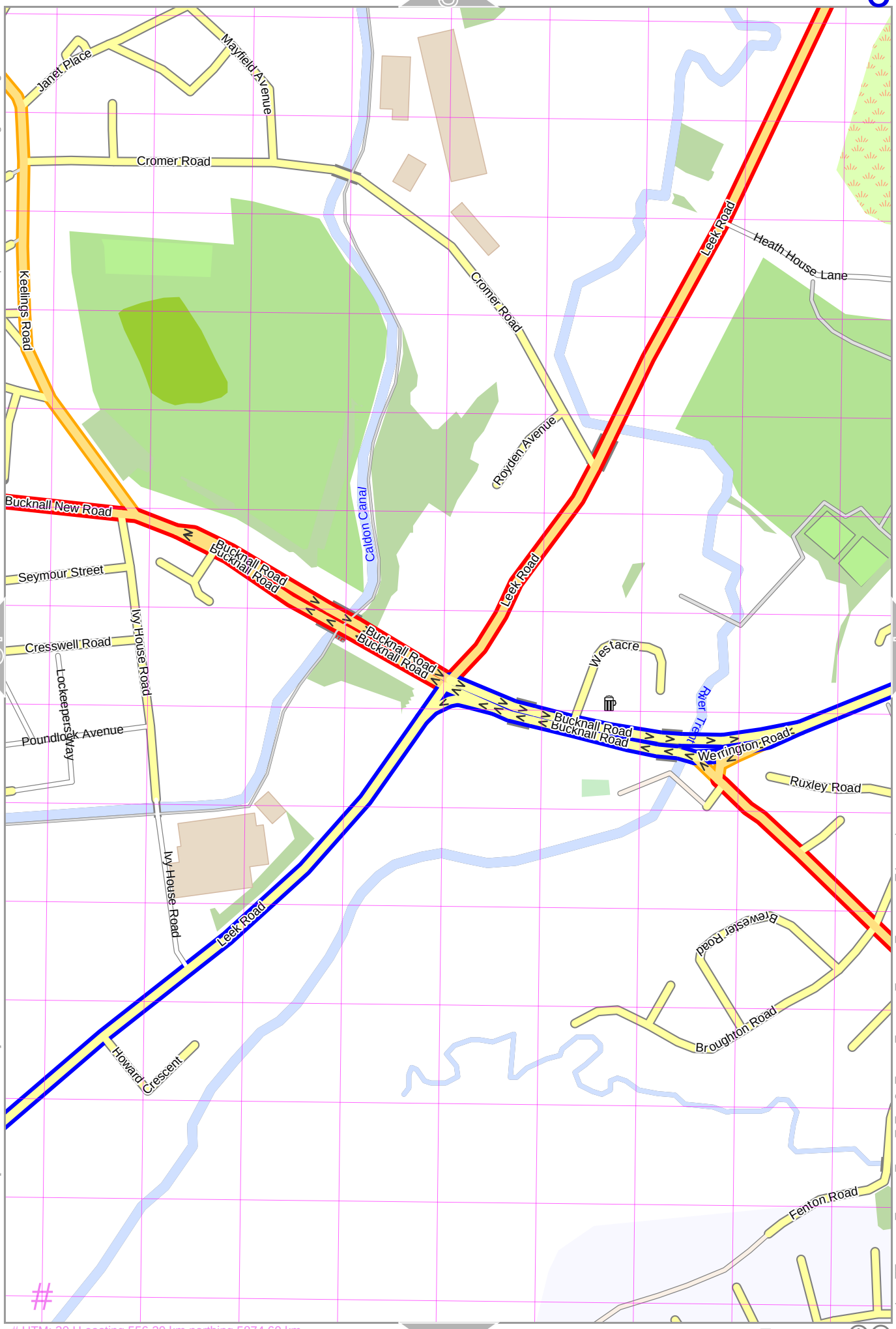

Map data CCBYSA2 fosm.org+osm.org contributors

lon -2.14937 lat 53.02974

lon -2.16278 lat 53.01775 [nom. scale = 1 / 5000]

pdfmap_20240201_134923_Limekiln_Traffic_Lights_1_5000_-2.1564_53.0235__143.pdf

UTM: 30 U easting 556.20 km northing 5874.60 km

UTM-Grid-width = 100m

www.milvusmap.eu
creative commons

Limekiln Traffic Lights 1:5000

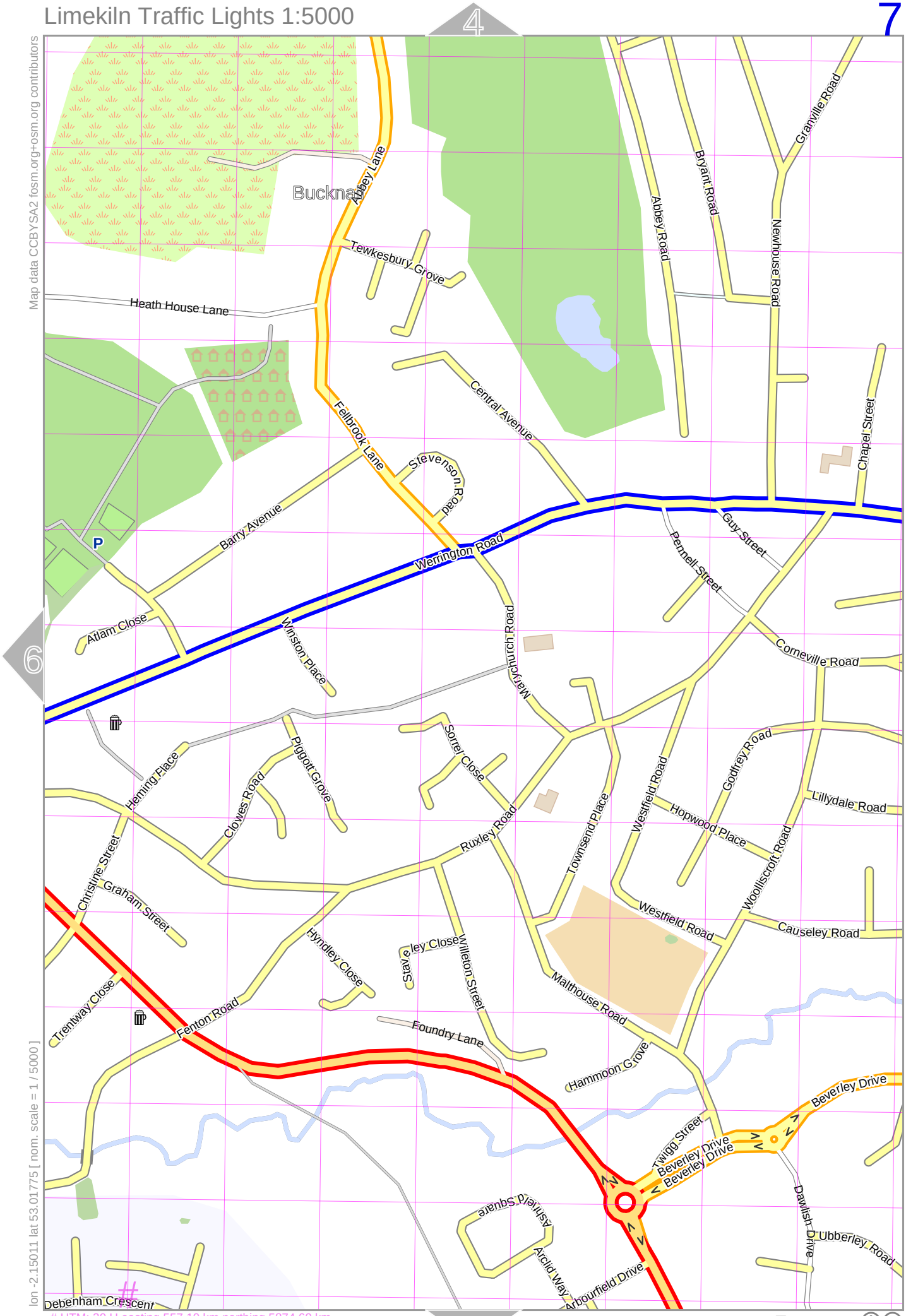

Map data CCBYSA2 fosm.org+osm.org contributors

lon -2.13670 lat 53.02974

lon -2.15011 lat 53.01775 [nom. scale = 1 / 5000]

pdfmap_20240201_134923_Limekiln_Traffic_Lights_1_5000_-2.1564_53.0235_143.pdf

UTM: 30 U easting 557.10 km northing 5874.60 km

UTM-Grid-width = 100m

www.milvusmap.eu
creative commons

Limekiln Traffic Lights 1:5000

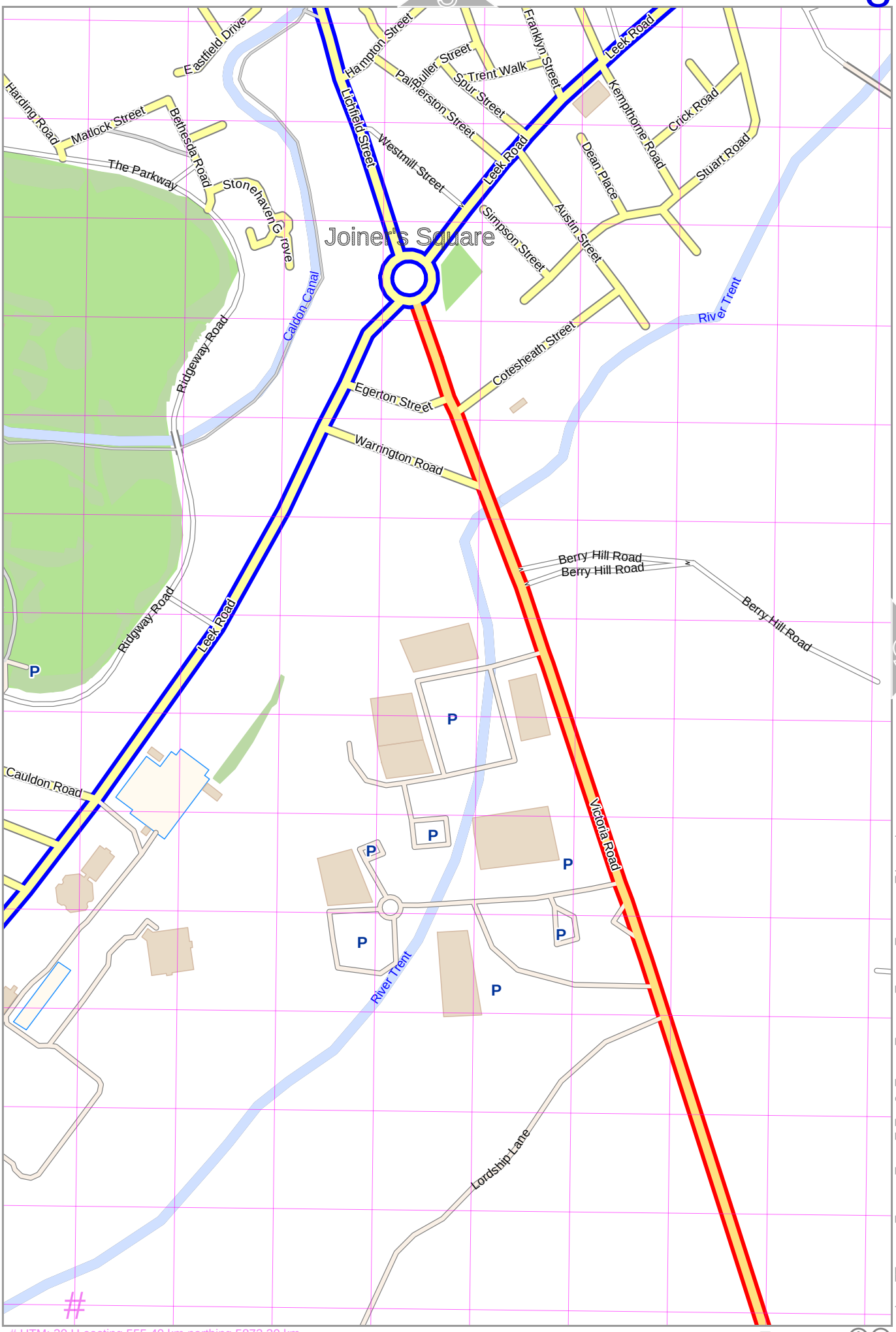

Map data CCBYSA2 fosm.org+osm.org contributors

lon -2.16204 lat 53.01820

lon -2.17545 lat 53.00620 [nom. scale = 1 / 5000]

pdfmap_20240201_134923_Limekiln_Traffic_Lights_1_5000_-2.1564_53.0235__143.pdf

UTM: 30 U easting 555.40 km northing 5873.30 km

UTM-Grid-width = 100m

www.milvusmap.eu
creative commons

Limekiln Traffic Lights 1:5000

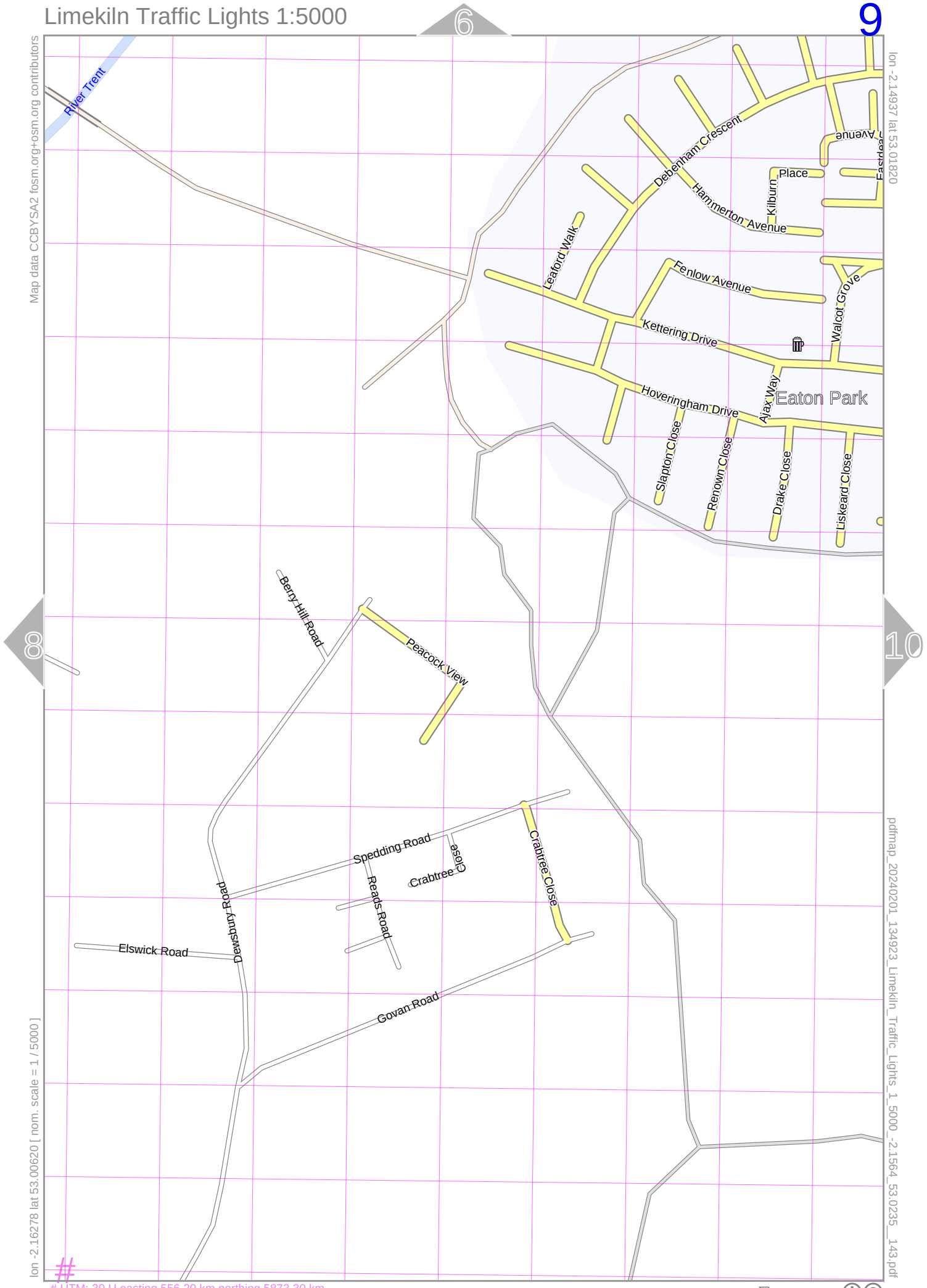

Map data CCBYSA2 fosm.org+osm.org contributors

lon -2.14937 lat 53.01820

lon -2.16278 lat 53.00620 [nom. scale = 1 / 5000]

pdfmap_20240201_134923_Limekiln_Traffic_Lights_1_5000_-2.1564_53.0235__143.pdf

UTM: 30 U easting 556.20 km northing 5873.30 km

UTM-Grid-width = 100m

www.milvusmap.eu
creative commons

Limekiln Traffic Lights 1:5000

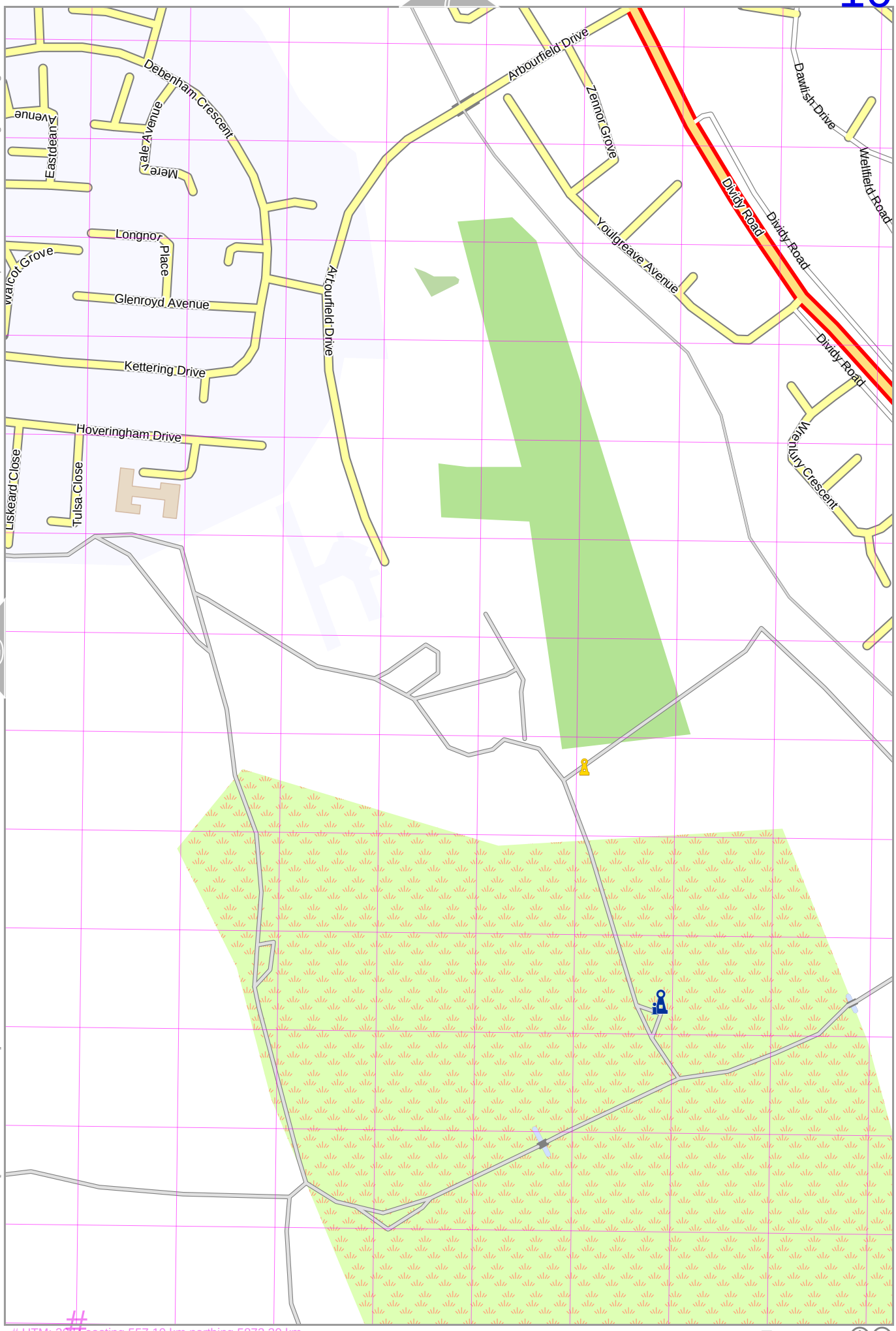

Map data CCBYSA2 fosm.org+osm.org contributors

lon -2.13670 lat 53.01820

lon -2.15011 lat 53.00620 [nom. scale = 1 / 5000]

pdfmap_20240201_134923_Limekiln_Traffic_Lights_1_5000_-2.1564_53.0235__143.pdf

UTM: 30U easting 557.10 km northing 5873.30 km

UTM-Grid-width = 100m

www.milvusmap.eu creative commons