Pakosc

lon 18.59237 lat 53.00615

Map data © OpenStreetMap contributors

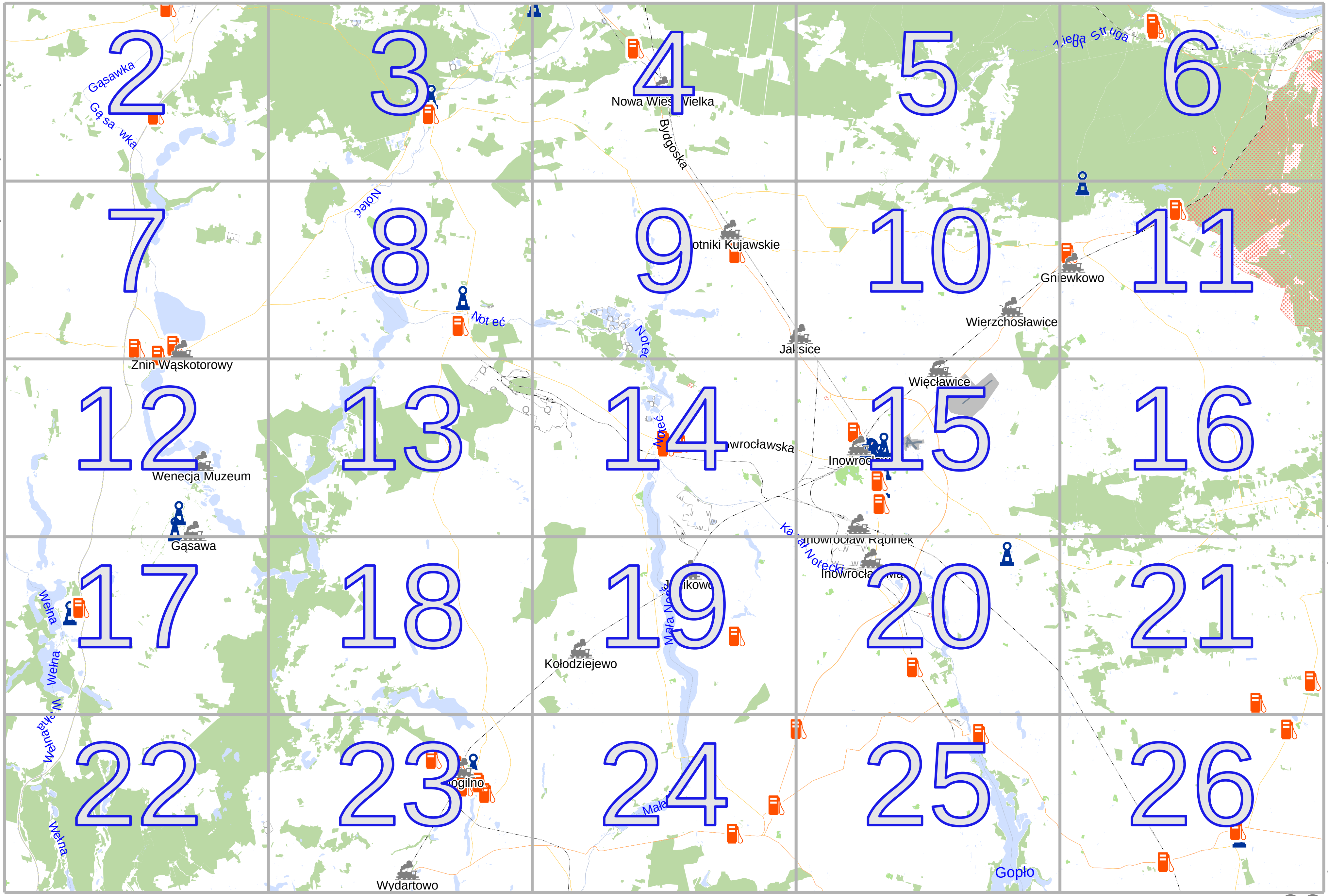

pdfmap_20230806_163537_Pakosc_18.0974_52.8039_398.pdf

lon 17.60262 lat 52.60178
[nom. scale = 1 / 250000]

www.milvusmap.eu
creative commons

Pakosc

2

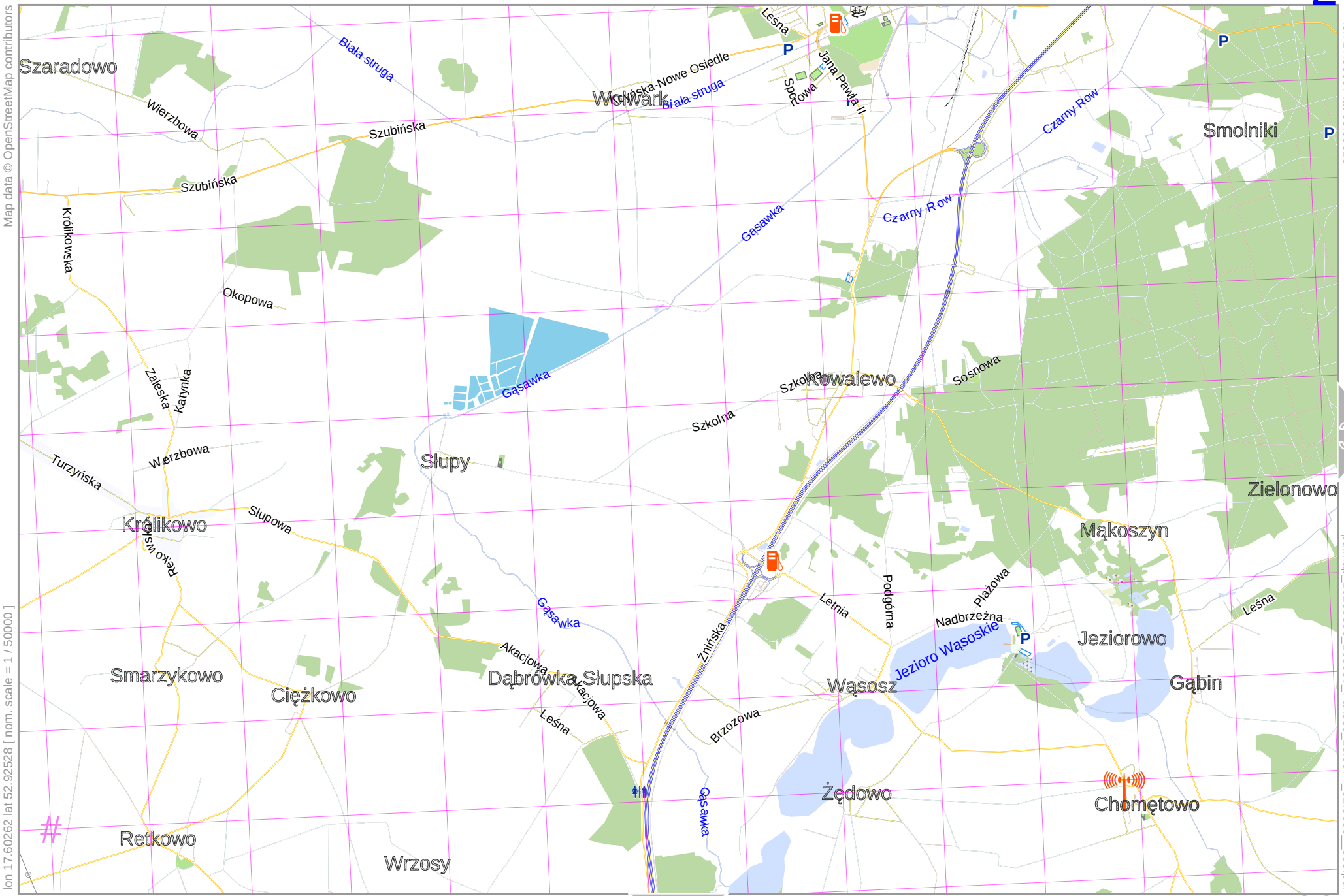

Map data © OpenStreetMap contributors

lon 17.80057 lat 53.00615

lon 17.60262 lat 52.92528 [nom. scale = 1 / 50000]

pdfmap_20230806_163537_Pakosc_18.0974_52.8039__398.pdf

UTM: 34 U easting 272.00 km northing 5870.00 km

UTM-Grid-width = 1000m

www.milvusmap.eu creative commons

top

3

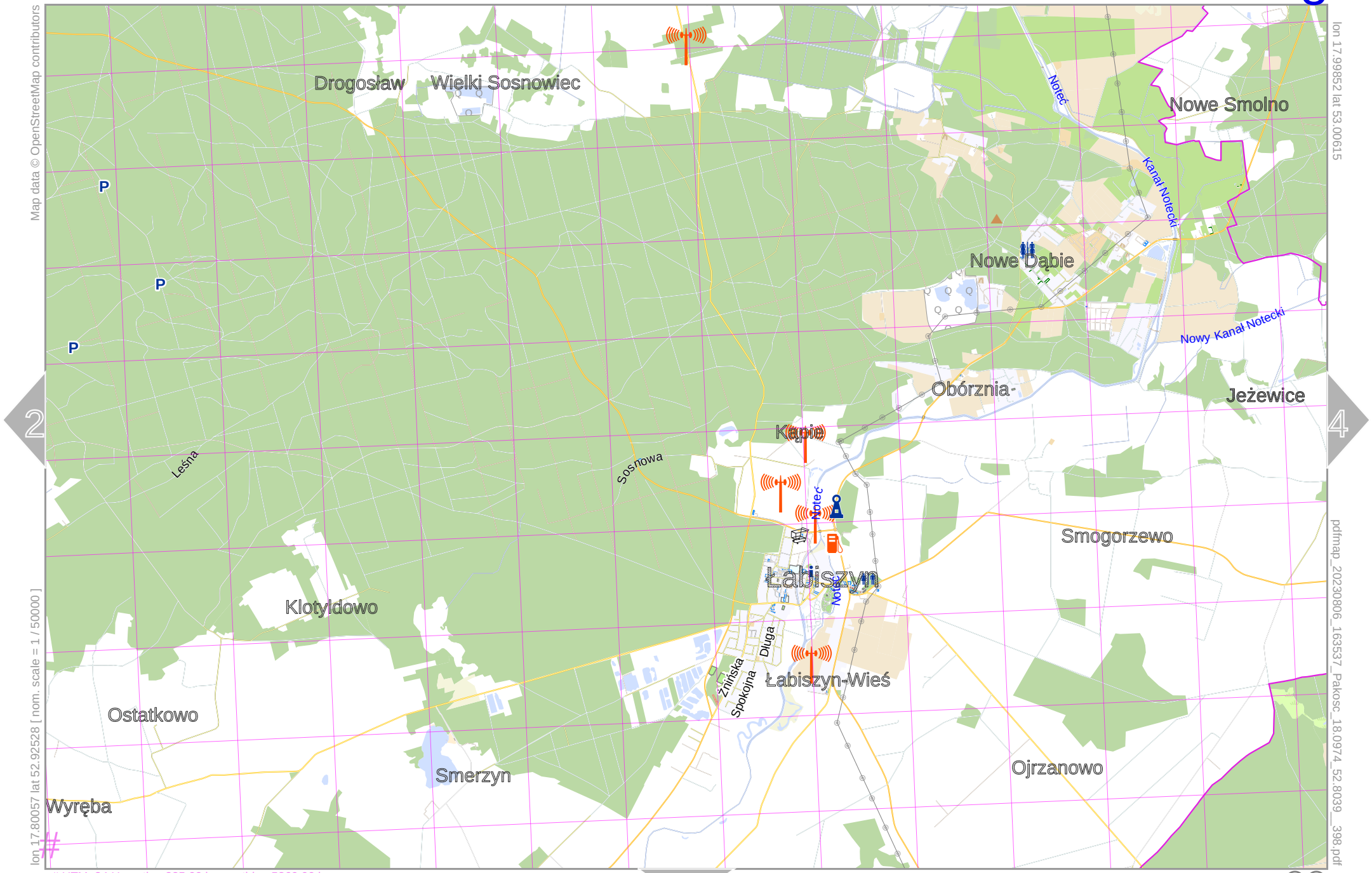

2

4

8

Map data © OpenStreetMap contributors

lon 17.80057 lat 52.92528 [nom. scale = 1 / 50000]

lon 17.99852 lat 53.00615

pdfmap_20230806_163537_Pakosc_18.0974_52.8039__398.pdf

UTM: 34 U easting 285.00 km northing 5869.00 km

UTM-Grid-width = 1000m

www.milvusmap.eu

creative commons

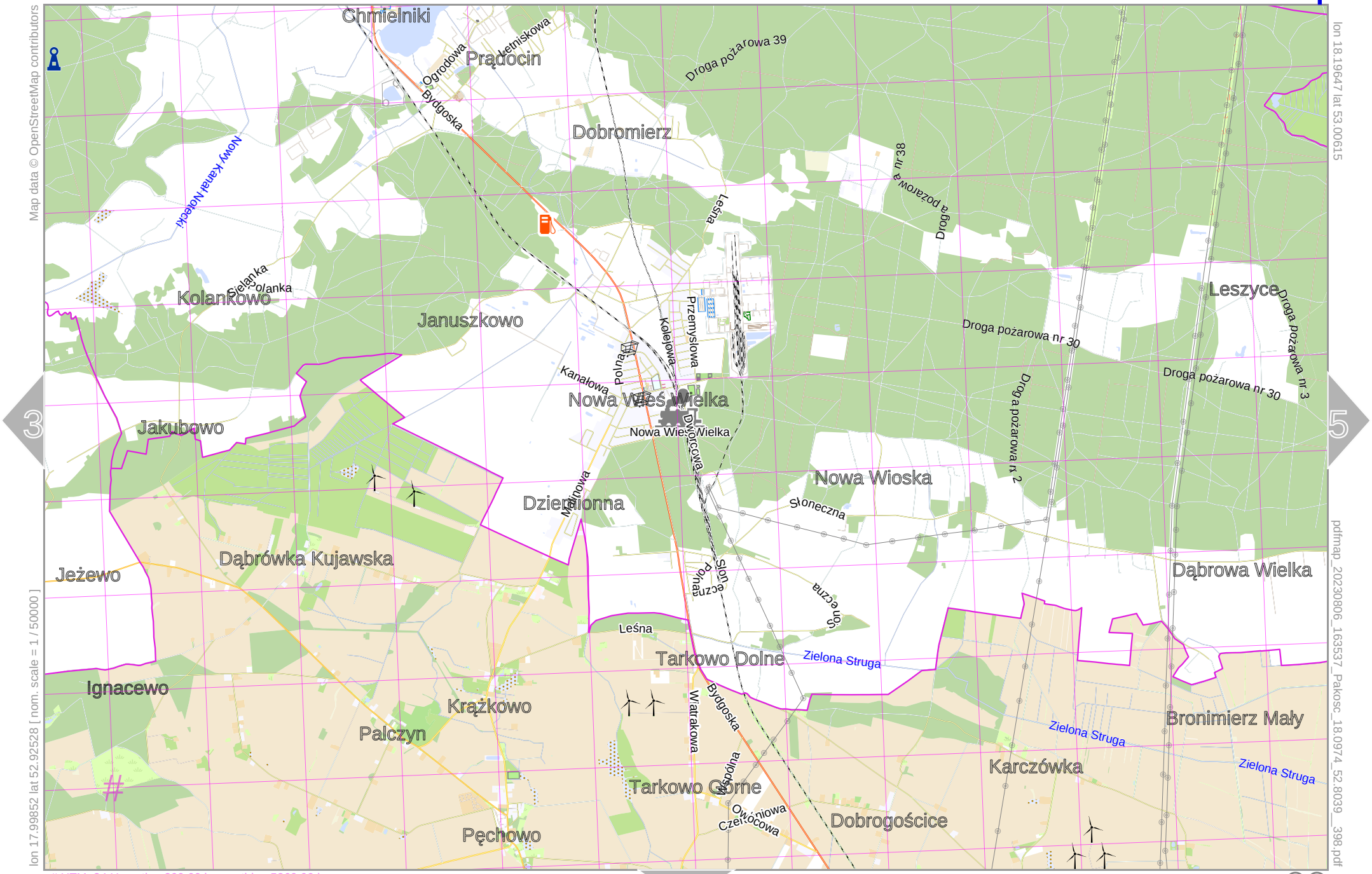

Map data © OpenStreetMap contributors

lon 18.19647 lat 53.00615

lon 17.99852 lat 52.92528 [nom. scale = 1 / 50000]

pdfmap_20230806_163537_Pakosc_18.0974_52.8039__398.pdf

3

5

9

UTM: 34 U easting 299.00 km northing 5869.00 km

UTM-Grid-width = 1000m

www.milvusmap.eu
creative commons

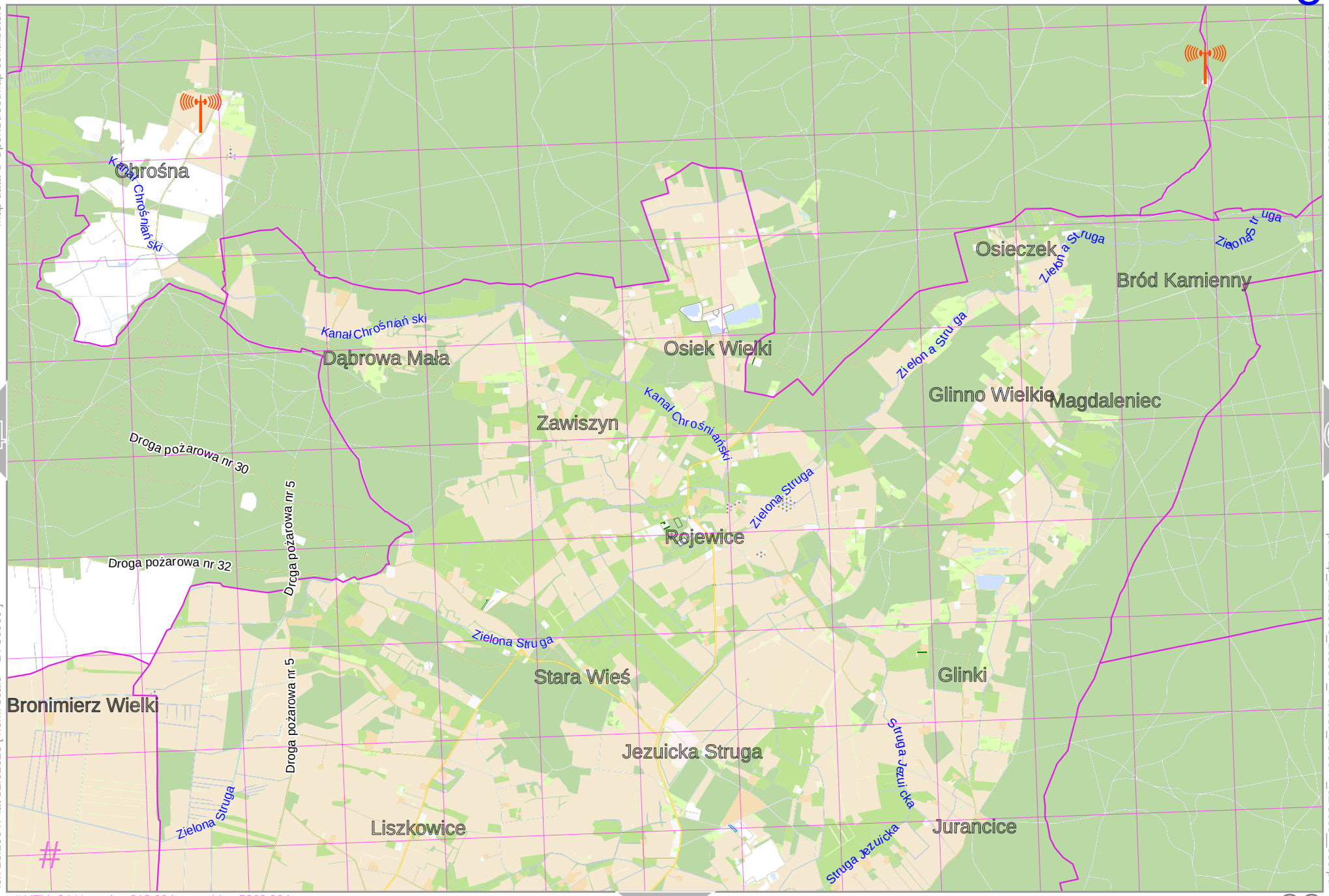

Map data © OpenStreetMap contributors

lon 18.39442 lat 53.00615

lon 18.19647 lat 52.92528 [nom. scale = 1 / 50000]

pdfmap_20230806_163537_Pakosc_18.0974_52.8039__398.pdf

UTM: 34 U easting 312.00 km northing 5868.00 km

UTM-Grid-width = 1000m

www.milvusmap.eu
creative commons

top

6

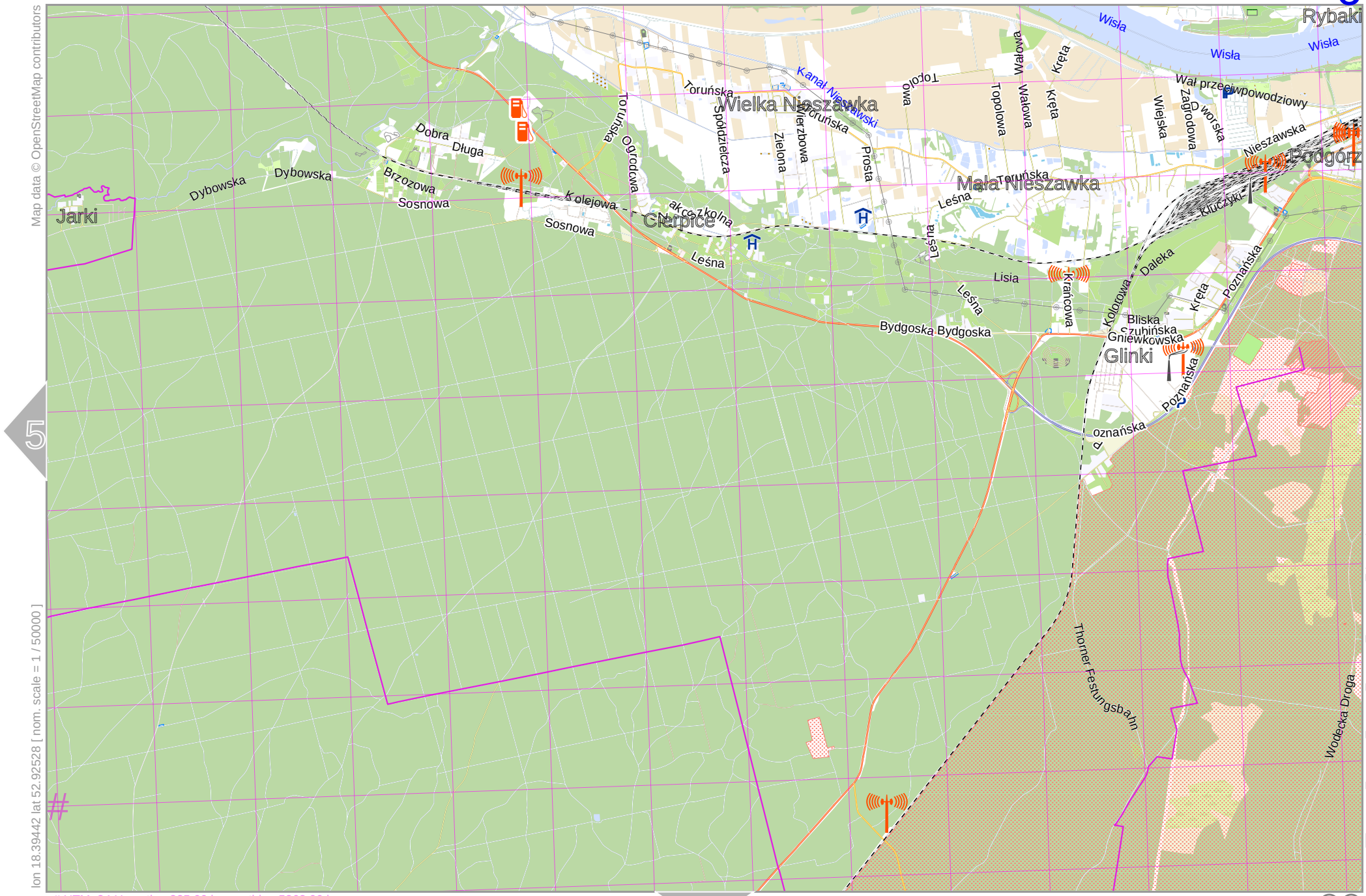

5

#

11

Map data © OpenStreetMap contributors

lon 18.39442 lat 52.92528 [nom. scale = 1 / 50000]

lon 18.59237 lat 53.00615

pdfmap_20230806_163537_Pakosc_18.0974_52.8039__398.pdf

UTM: 34 U easting 325.00 km northing 5868.00 km

UTM-Grid-width = 1000m

www.milvusmap.eu

creative commons

Pakosc

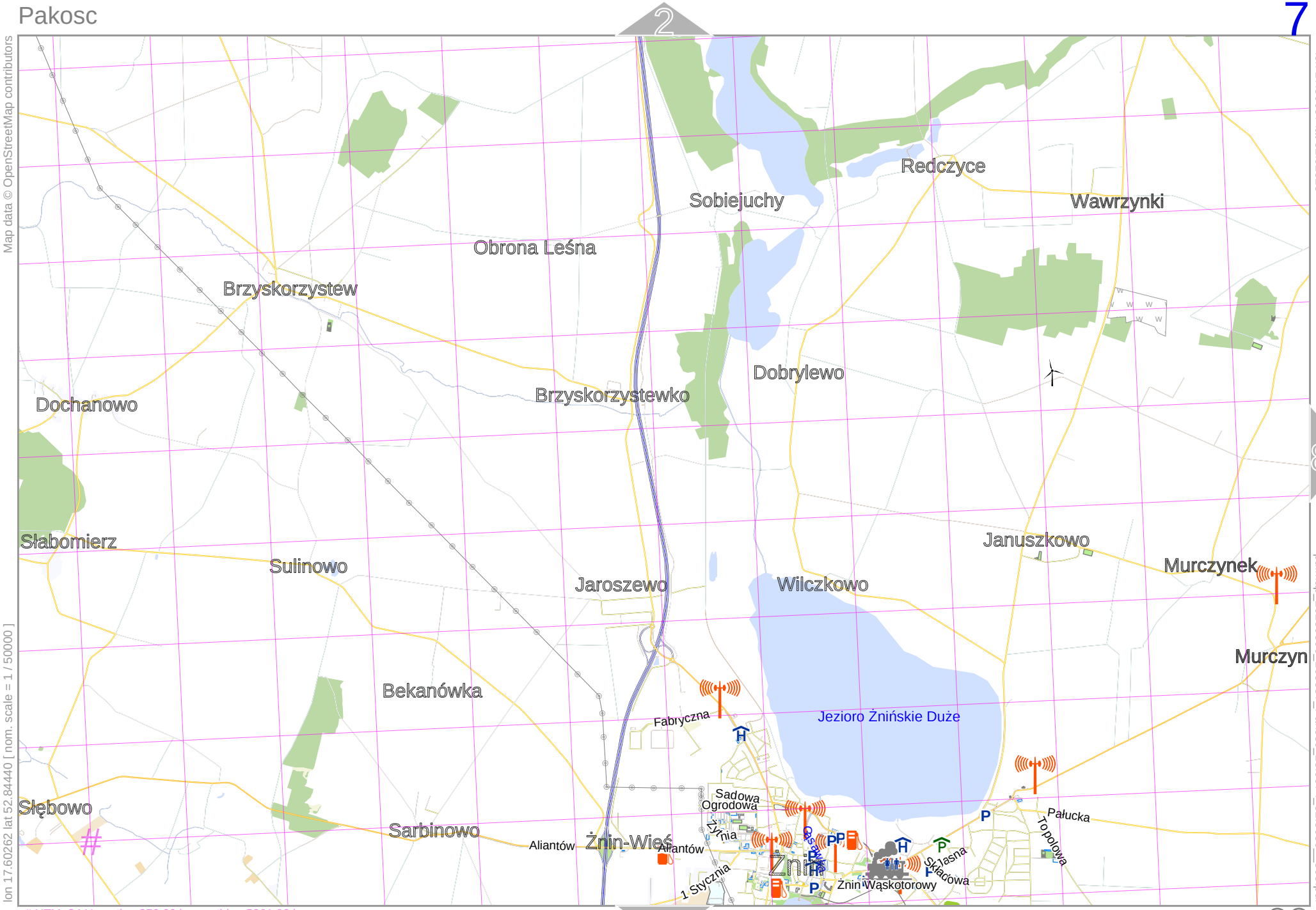

Map data © OpenStreetMap contributors

lon 17.80057 lat 52.92528

lon 17.60262 lat 52.84440 [nom. scale = 1 / 50000]

pdfmap_20230806_163537_Pakosc_18.0974_52.8039__398.pdf

UTM: 34 U easting 272.00 km northing 5861.00 km

UTM-Grid-width = 1000m

www.milvusmap.eu
creative commons

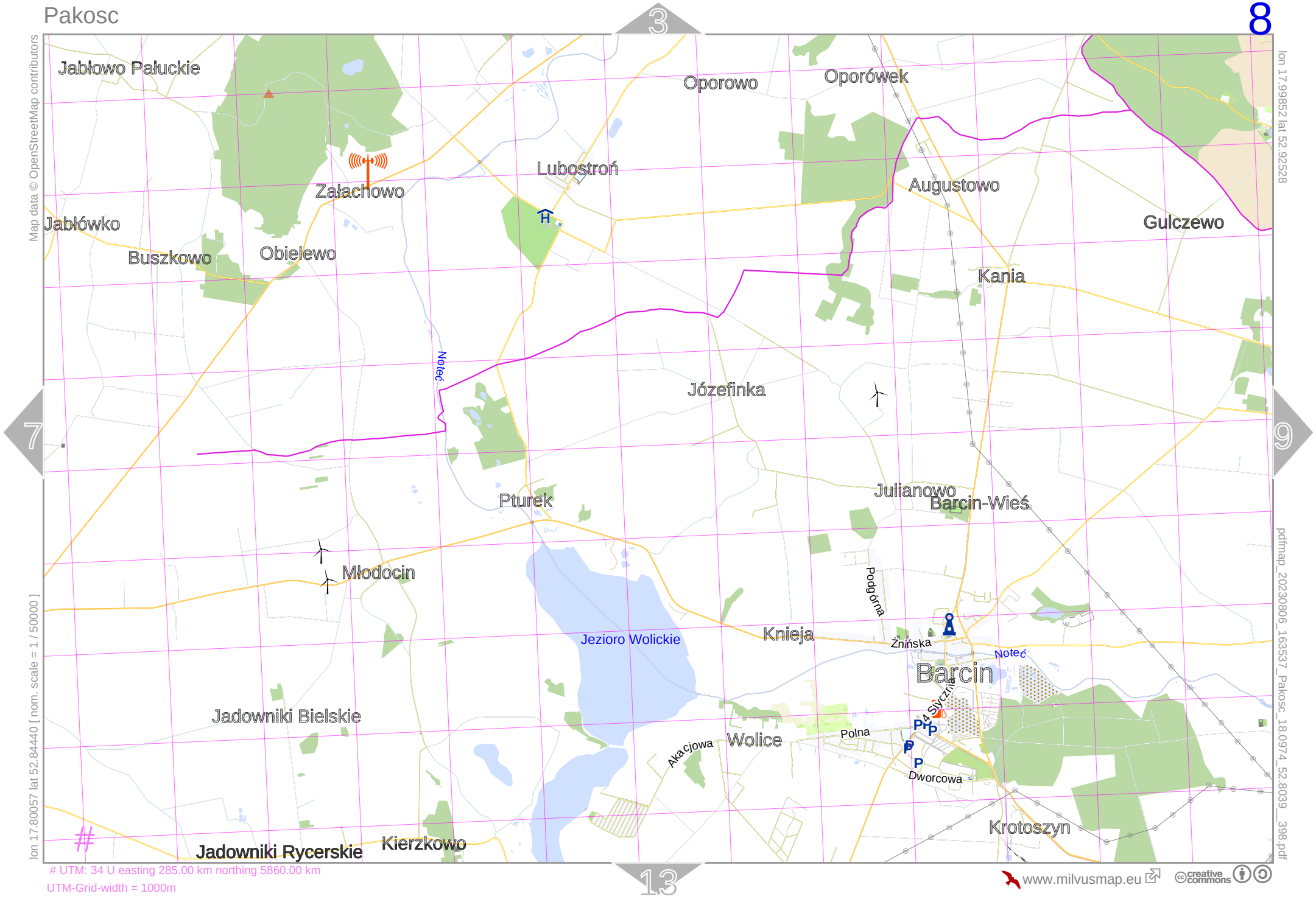

Map data © OpenStreetMap contributors

lon 17.99852 lat 52.92528
lon 17.80057 lat 52.84440 [nom. scale = 1 / 50000]
pdfmap_20230806_163537_Pakosc_18.0974_52.8039__398.pdf

UTM: 34 U easting 285.00 km northing 5860.00 km
UTM-Grid-width = 1000m

www.milvusmap.eu
creative commons

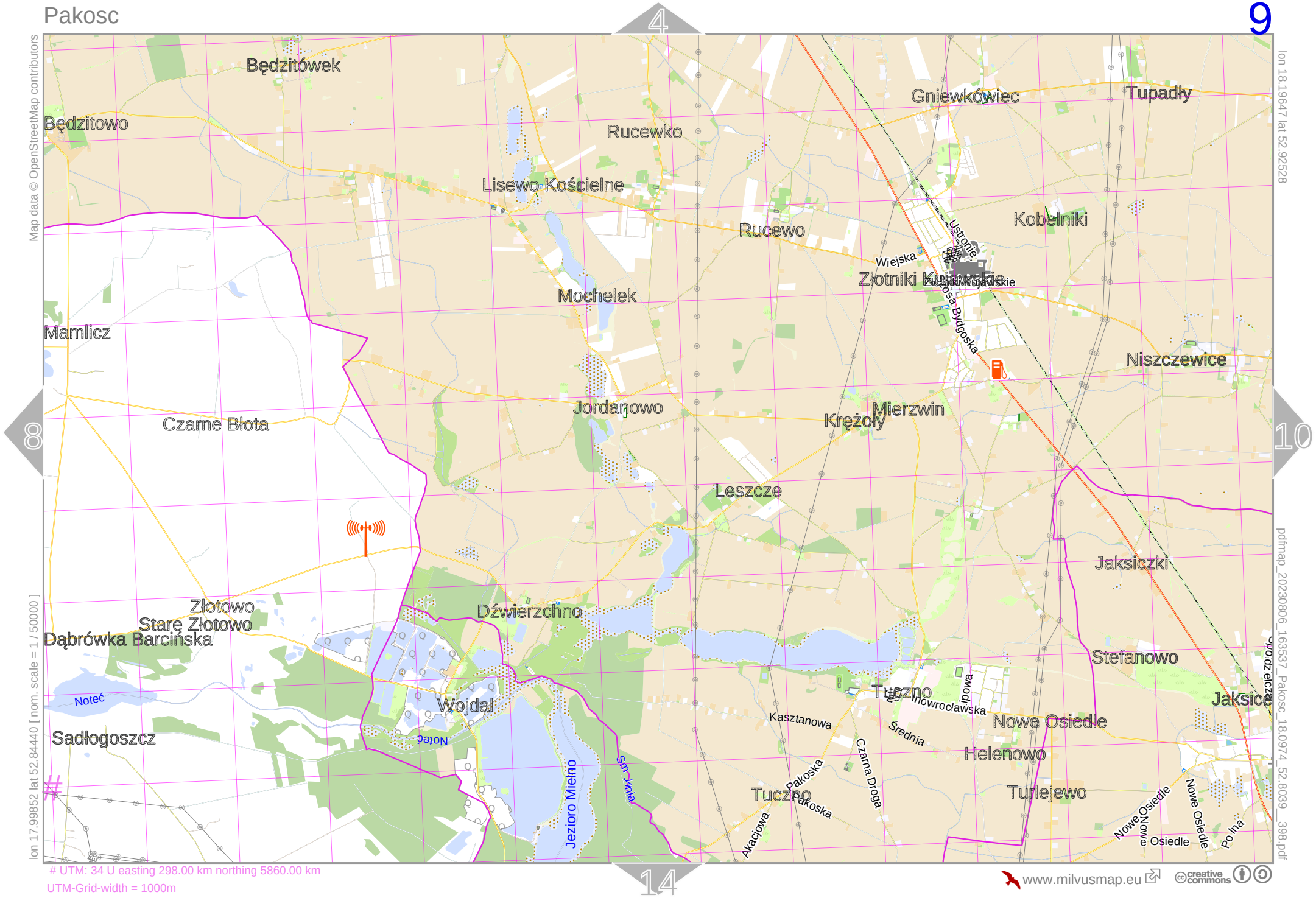

Map data © OpenStreetMap contributors

lon 18.19647 lat 52.92528
lon 17.99852 lat 52.84440 [nom. scale = 1 / 50000]
pdfmap_20230806_163537_Pakosc_18.0974_52.8039__398.pdf

UTM: 34 U easting 298.00 km northing 5860.00 km
UTM-Grid-width = 1000m

www.milvusmap.eu
creative commons

top

10

5

9

11

15

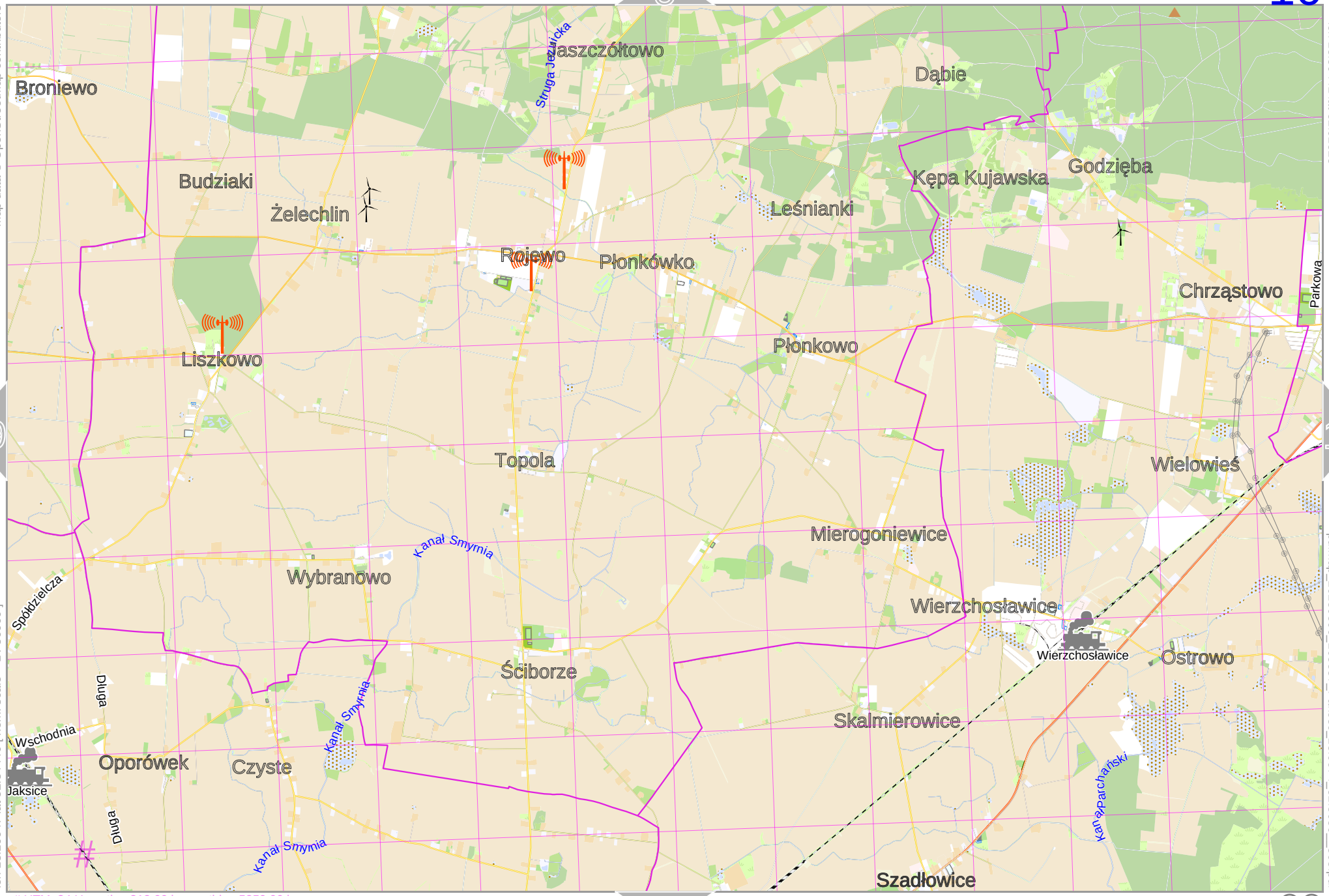

Map data © OpenStreetMap contributors

lon 18.19647 lat 52.84440 [nom. scale = 1 / 50000]

lon 18.39442 lat 52.92528

pdfmap_20230806_163537_Pakosc_18.0974_52.8039__398.pdf

UTM: 34 U easting 312.00 km northing 5859.00 km

UTM-Grid-width = 1000m

www.milvusmap.eu

creative commons

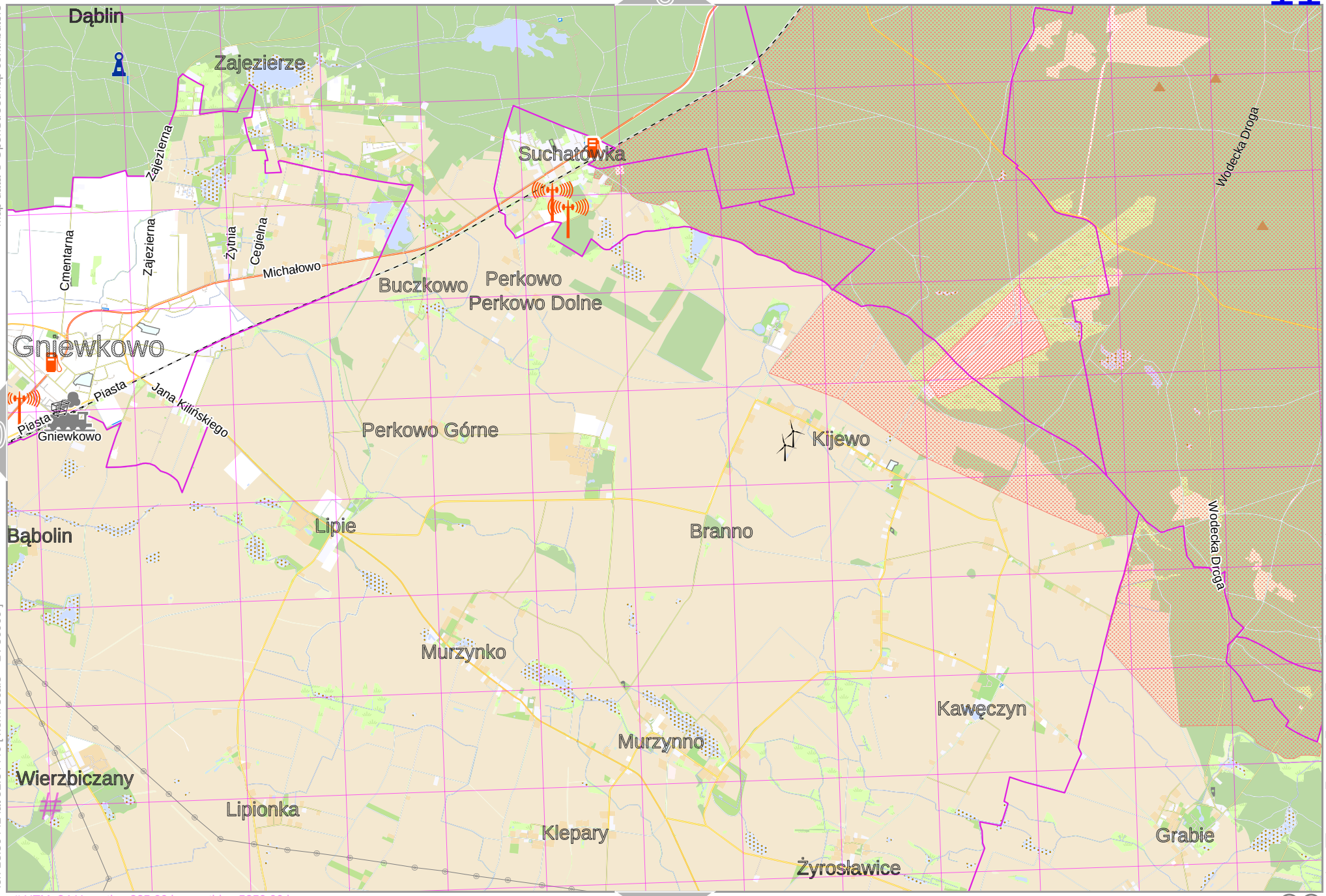

Map data © OpenStreetMap contributors

lon 18.59237 lat 52.92528

lon 18.39442 lat 52.84440 [nom. scale = 1 / 50000]

pdfmap_20230806_163537_Pakosc_18.0974_52.8039__398.pdf

UTM: 34 U easting 325.00 km northing 5859.00 km

UTM-Grid-width = 1000m

www.milvusmap.eu
creative commons

Pakosc

12

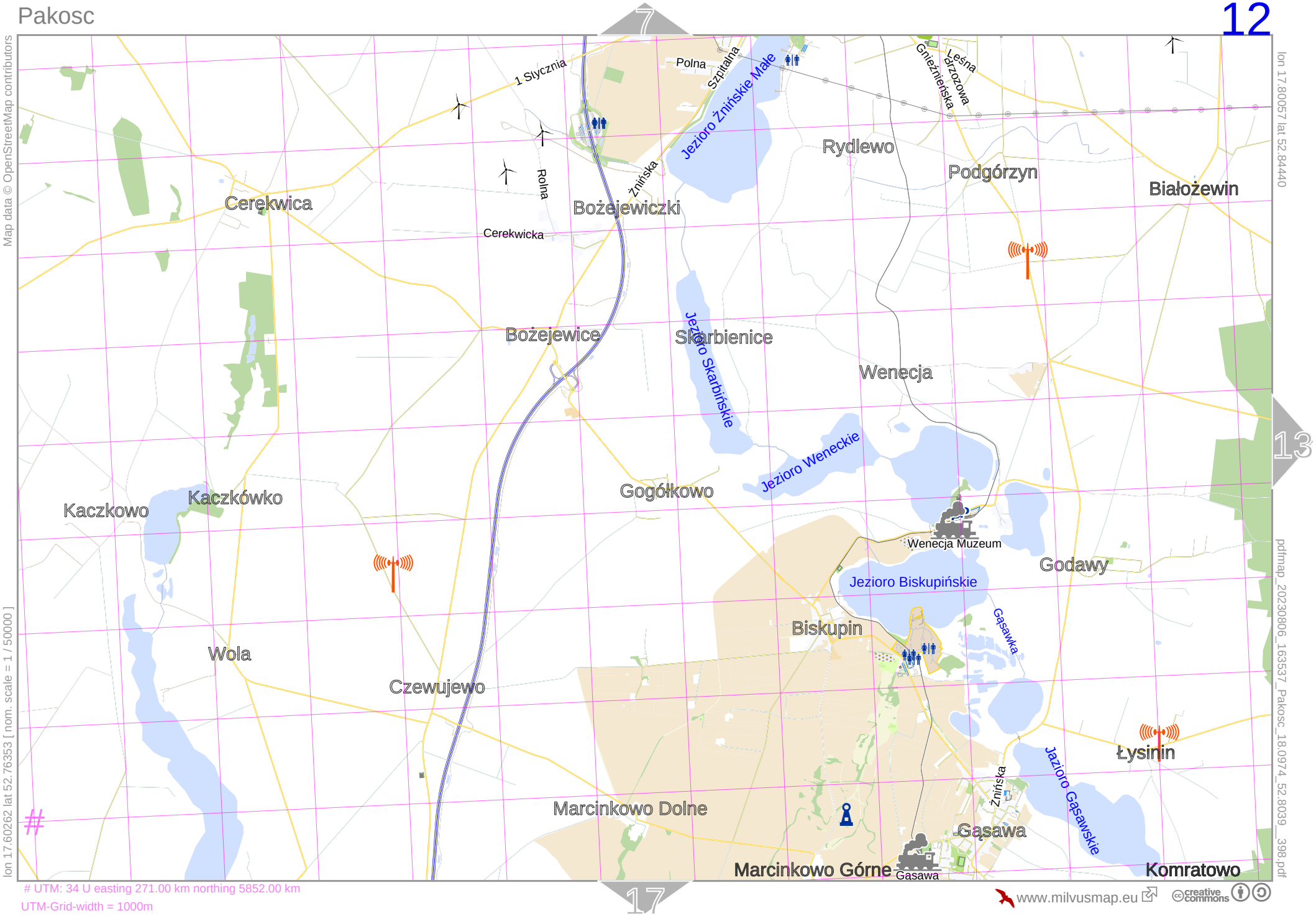

Map data © OpenStreetMap contributors

lon 17.80057 lat 52.84440

lon 17.60262 lat 52.76353 [nom. scale = 1 / 50000]

pdfmap_20230806_163537_Pakosc_18.0974_52.8039__398.pdf

UTM: 34 U easting 271.00 km northing 5852.00 km

UTM-Grid-width = 1000m

www.milvusmap.eu creative commons

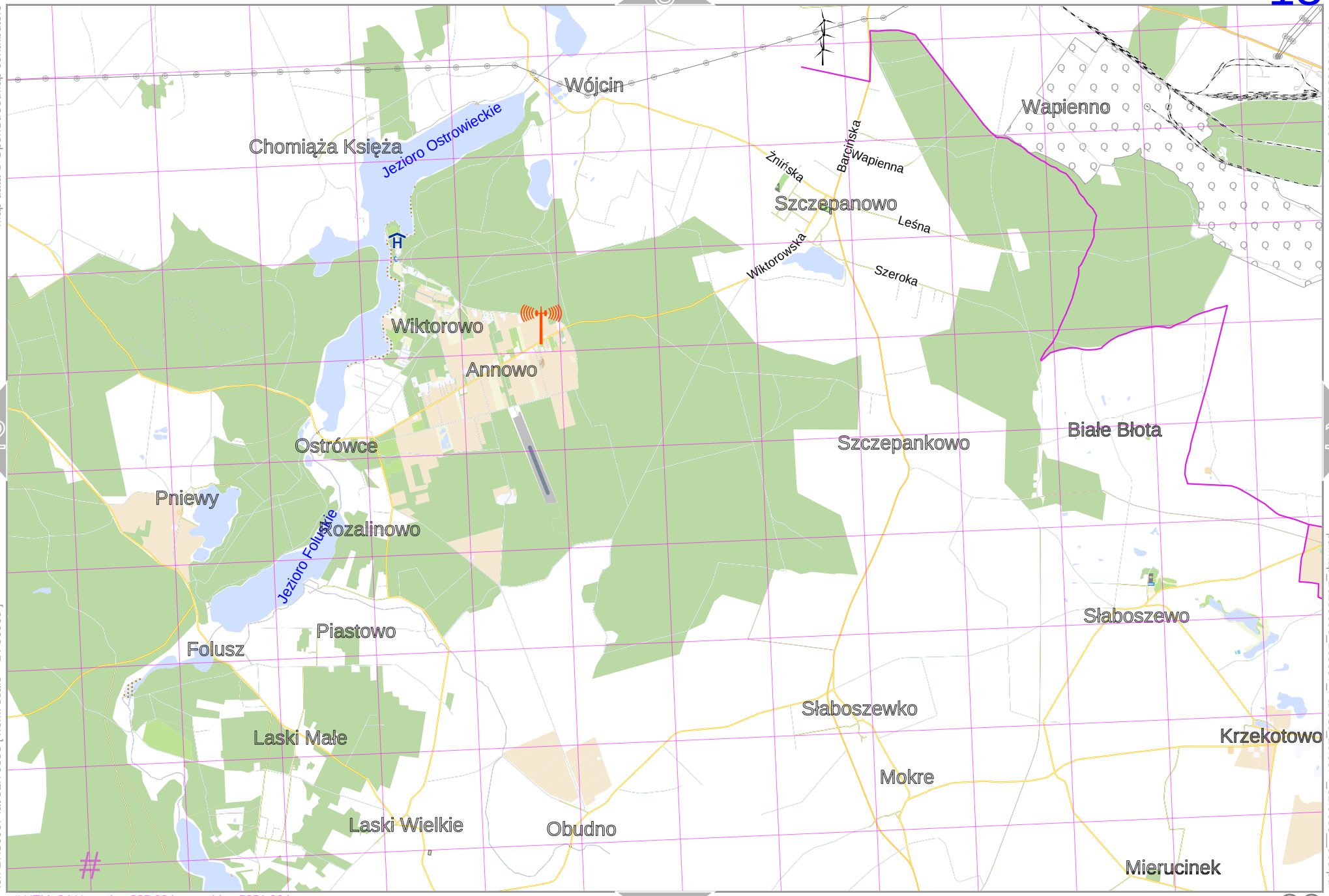

Map data © OpenStreetMap contributors

lon 17.80057 lat 52.76353 [nom. scale = 1 / 50000]

lon 17.99852 lat 52.84440

pdfmap_20230806_163537_Pakosc_18.0974_52.8039__398.pdf

UTM: 34 U easting 285.00 km northing 5851.00 km

UTM-Grid-width = 1000m

www.milvusmap.eu
creative commons

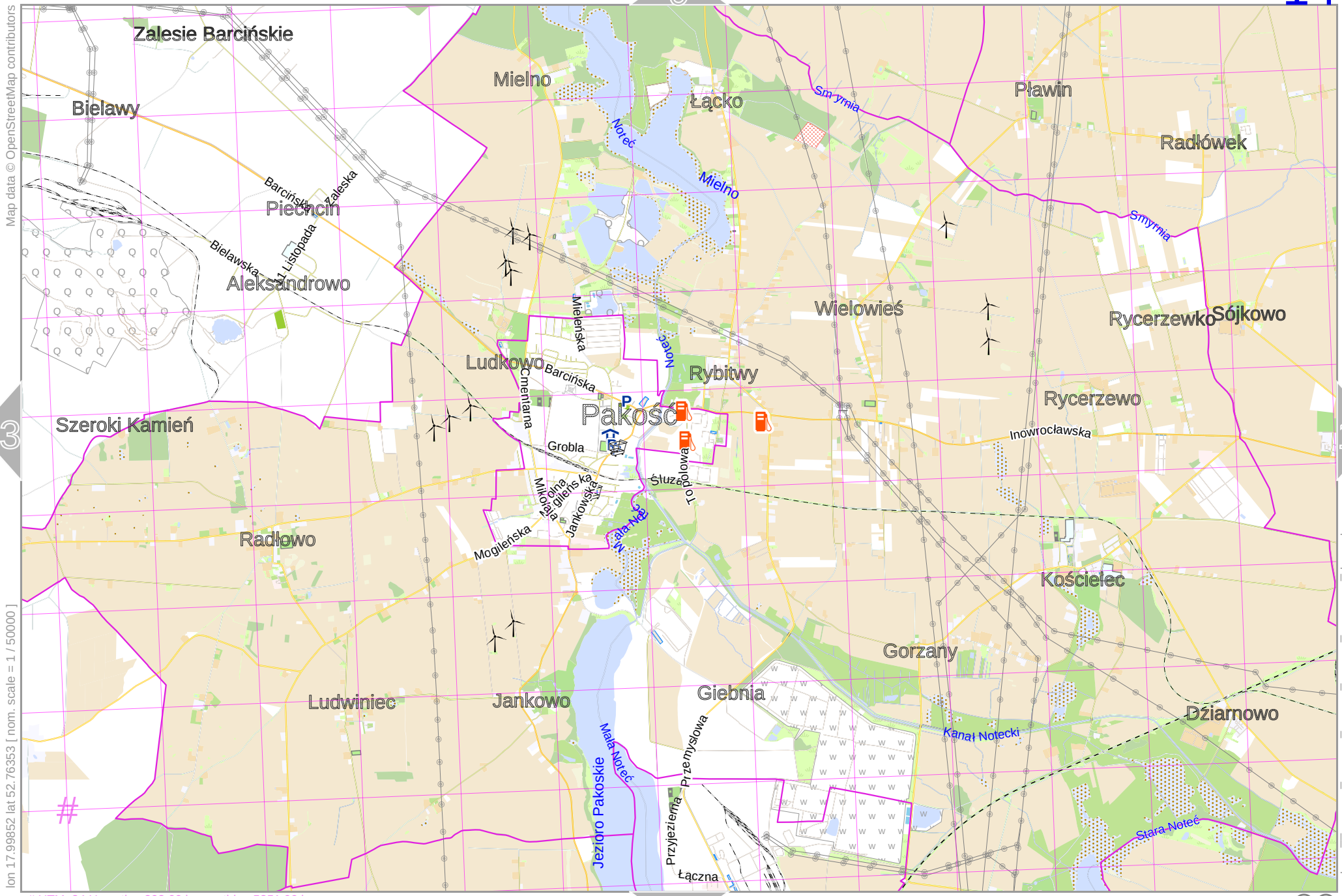

Map data © OpenStreetMap contributors

lon 18.19647 lat 52.84440

lon 17.99852 lat 52.76353 [nom. scale = 1 / 50000]

pdfmap_20230806_163537_Pakosc_18.0974_52.8039__398.pdf

UTM: 34 U easting 298.00 km northing 5851.00 km

UTM-Grid-width = 1000m

www.milvusmap.eu
creative commons

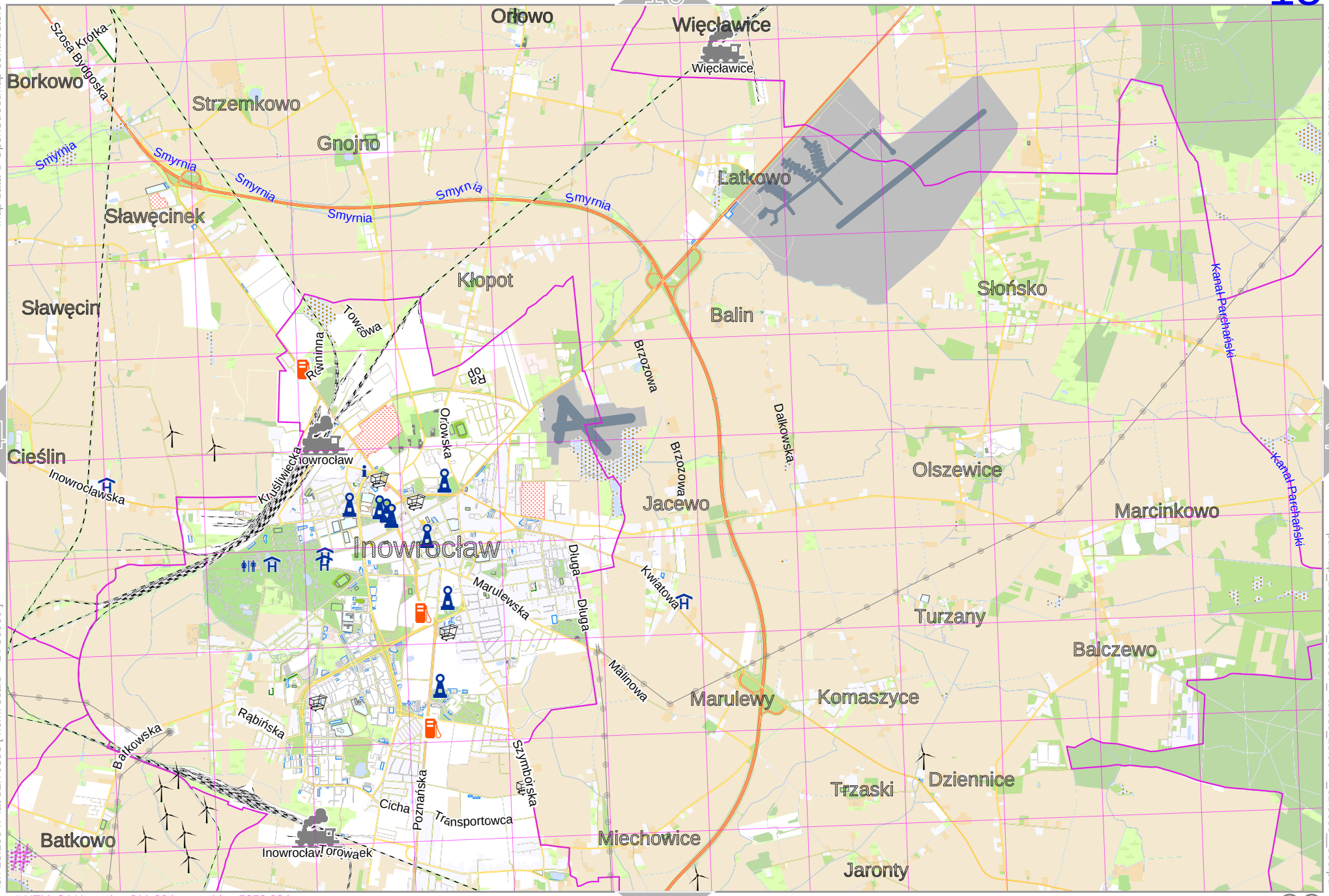

Map data © OpenStreetMap contributors

lon 18.39442 lat 52.84440

lon 18.19647 lat 52.76353 [nom. scale = 1 / 50000]

pdfmap_20230806_163537_Pakosc_18.0974_52.8039__398.pdf

UTM: 34 U easting 311.00 km northing 5850.00 km

UTM-Grid-width = 1000m

www.milvusmap.eu
creative commons

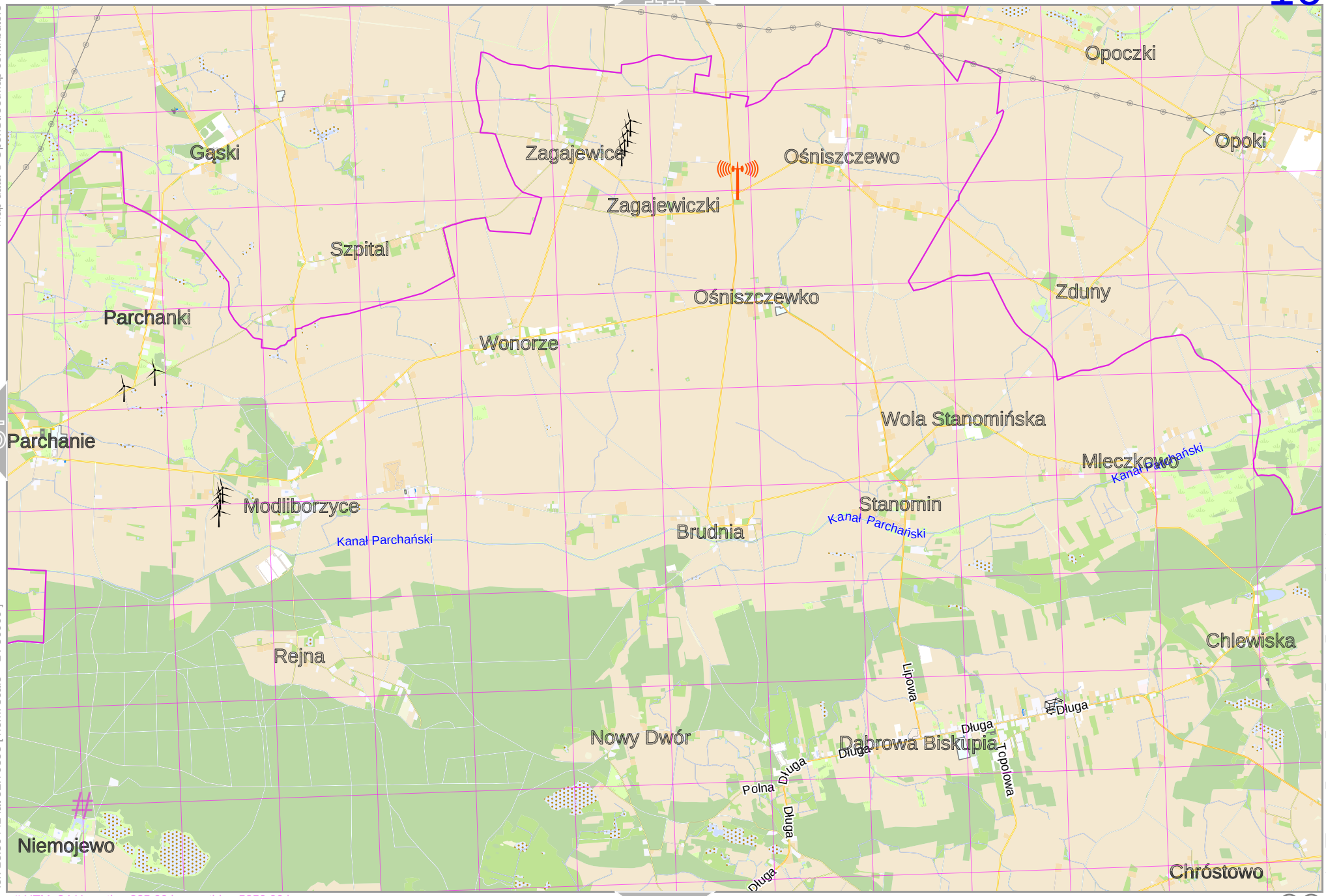

Map data © OpenStreetMap contributors

lon 18.59237 lat 52.84440

lon 18.39442 lat 52.76353 [nom. scale = 1 / 50000]

pdfmap_20230806_163537_Pakosc_18.0974_52.8039__398.pdf

UTM: 34 U easting 325.00 km northing 5850.00 km

UTM-Grid-width = 1000m

www.milvusmap.eu
creative commons

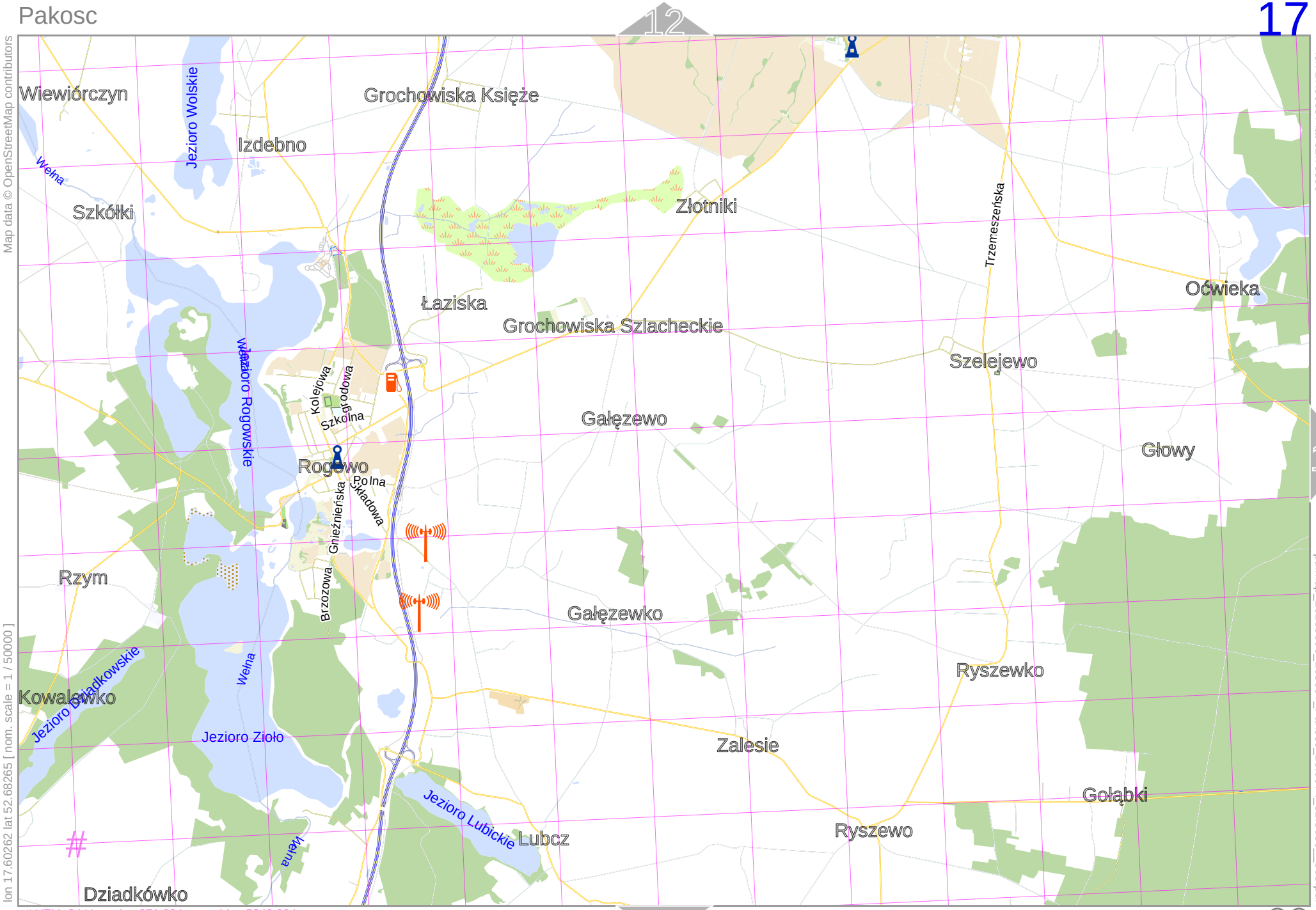

Map data © OpenStreetMap contributors

lon 17.60262 lat 52.68265 [nom. scale = 1 / 50000]
lon 17.80057 lat 52.76353
pdfmap_20230806_163537_Pakosc_18.0974_52.8039__398.pdf

UTM: 34 U easting 271.00 km northing 5843.00 km
UTM-Grid-width = 1000m

www.milvusmap.eu
creative commons

Pakosc

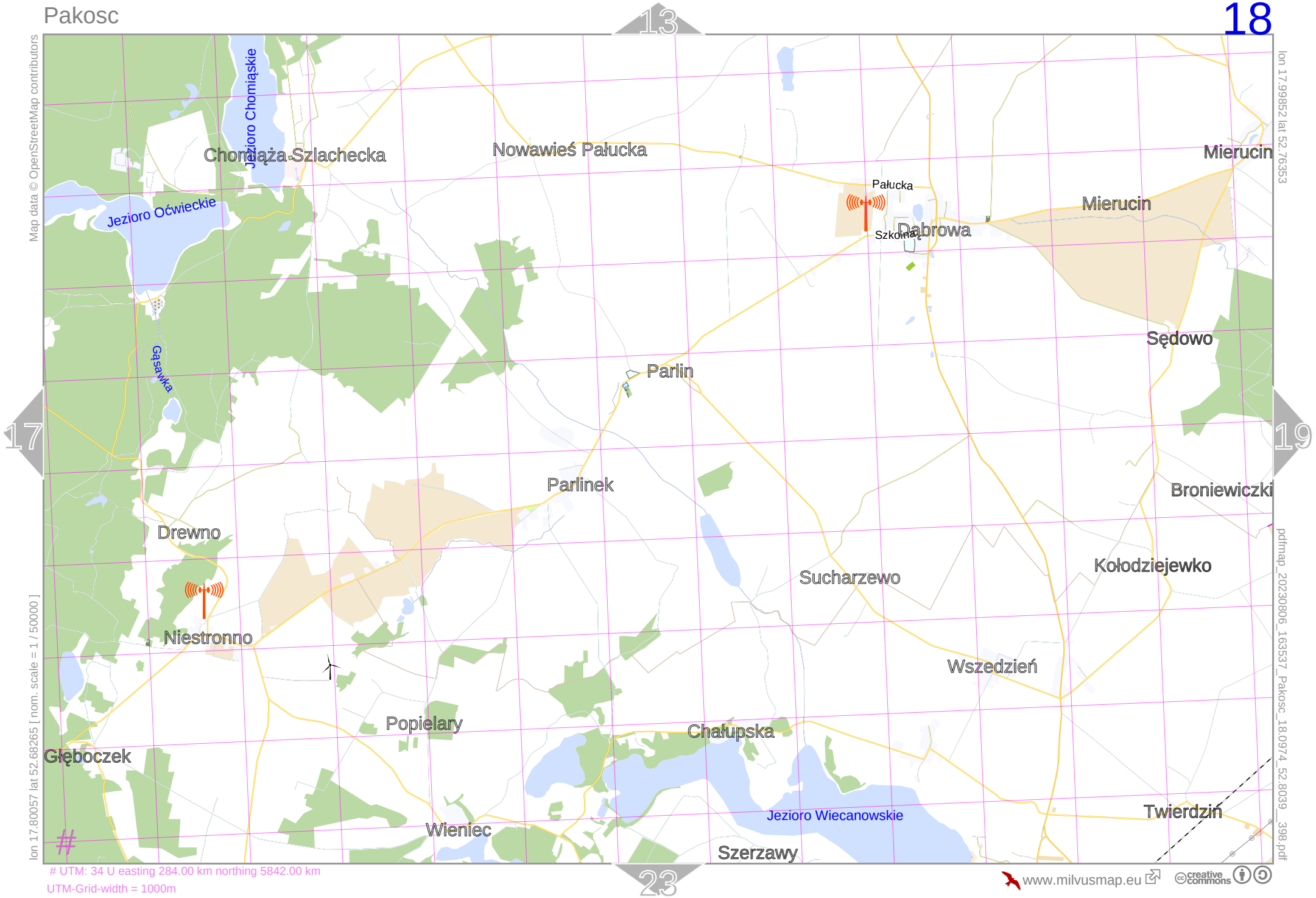

Map data © OpenStreetMap contributors

lon 17.99852 lat 52.76353

lon 17.80057 lat 52.68265 [nom. scale = 1 / 50000]

pdfmap_20230806_163537_Pakosc_18.0974_52.8039__398.pdf

UTM: 34 U easting 284.00 km northing 5842.00 km

UTM-Grid-width = 1000m

www.milvusmap.eu creative commons

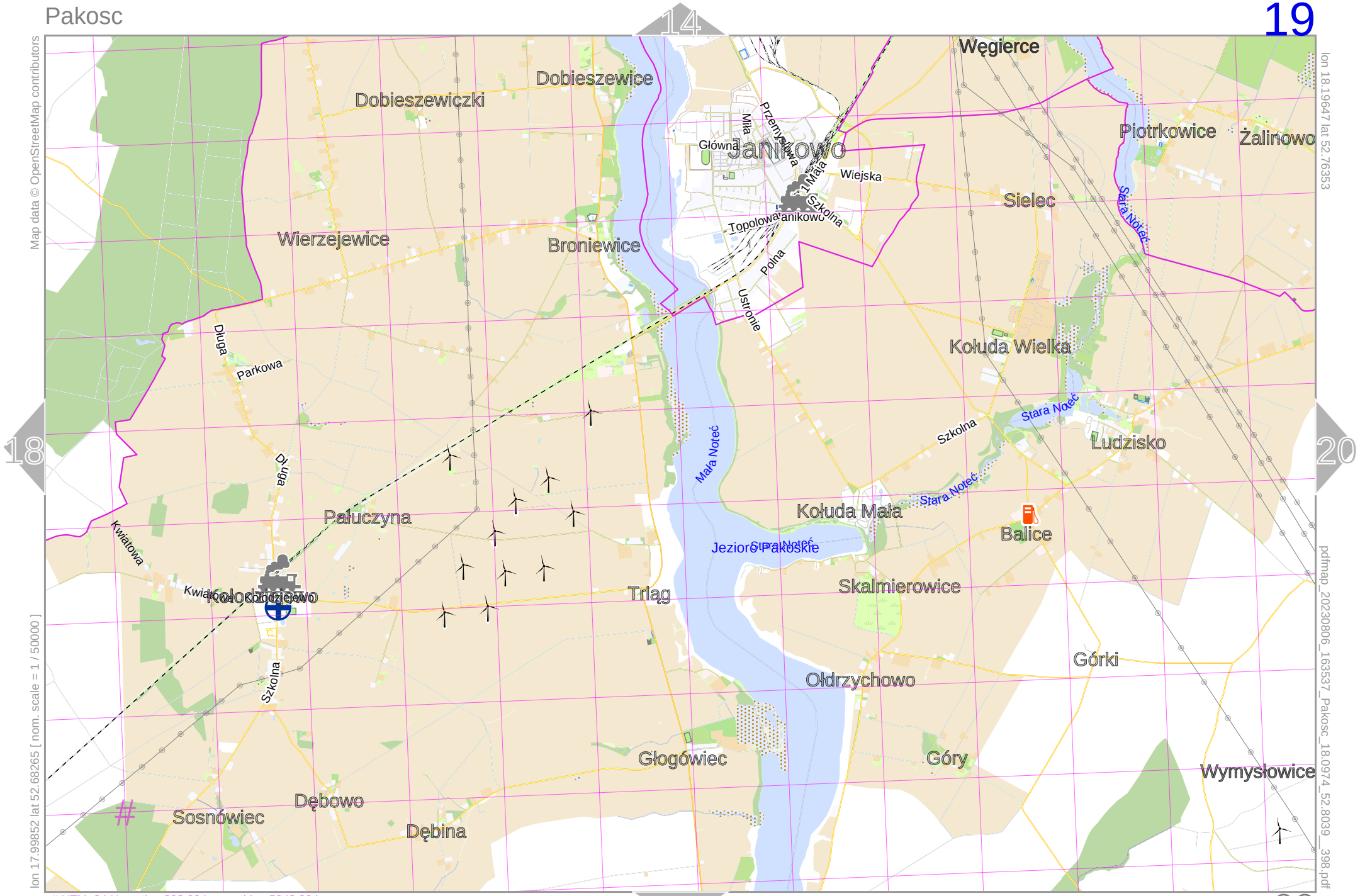

Map data © OpenStreetMap contributors

lon 18.19647 lat 52.76353

lon 17.99852 lat 52.68265 [nom. scale = 1 / 50000]

pdfmap_20230806_163537_Pakosc_18.0974_52.8039__398.pdf

UTM: 34 U easting 298.00 km northing 5842.00 km

UTM-Grid-width = 1000m

www.milvusmap.eu
creative commons

Pakosc

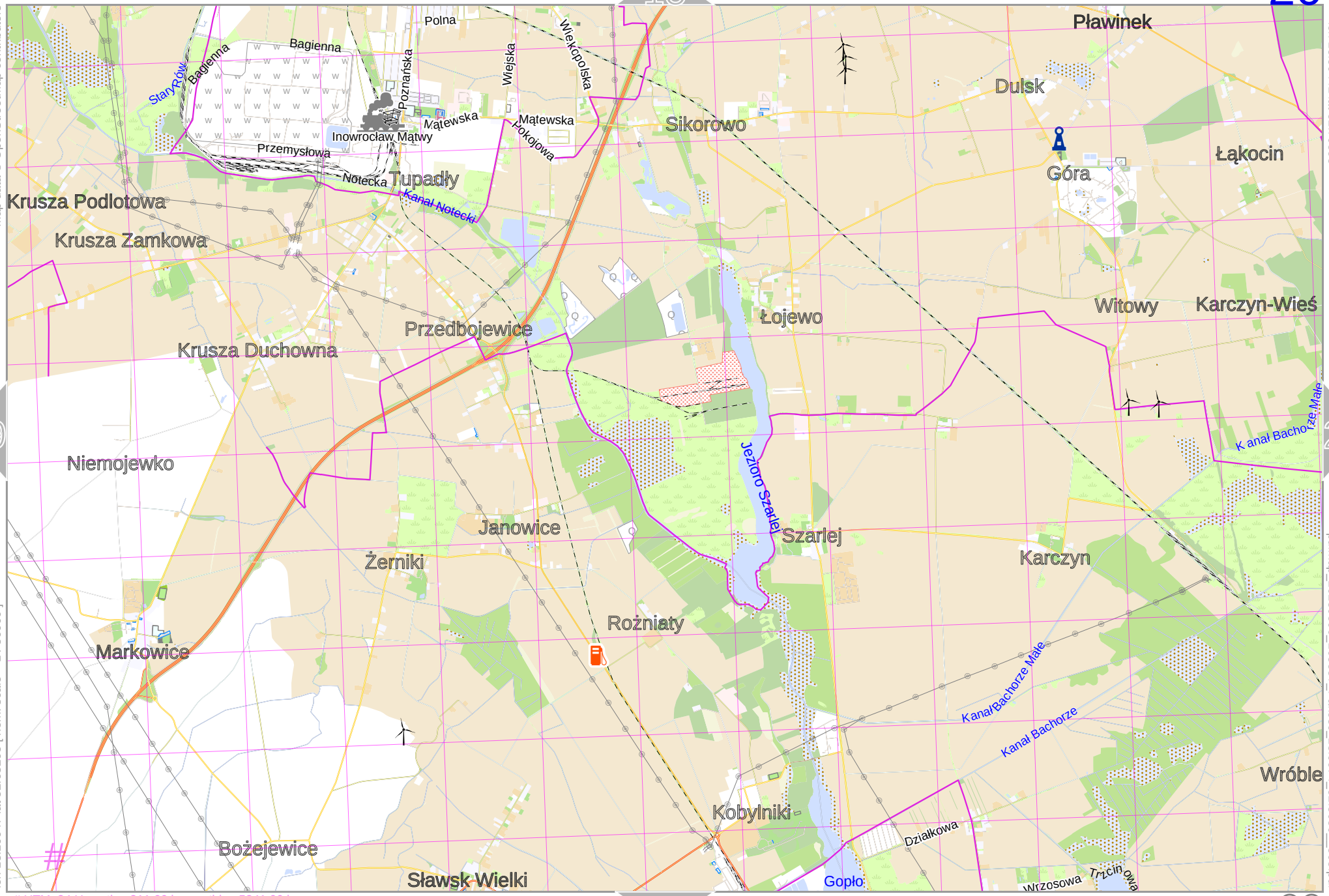

Map data © OpenStreetMap contributors

lon 18.39442 lat 52.76353

lon 18.19647 lat 52.68265 [nom. scale = 1 / 50000]

pdfmap_20230806_163537_Pakosc_18.0974_52.8039__398.pdf

UTM: 34 U easting 311.00 km northing 5841.00 km

UTM-Grid-width = 1000m

www.milvusmap.eu creative commons

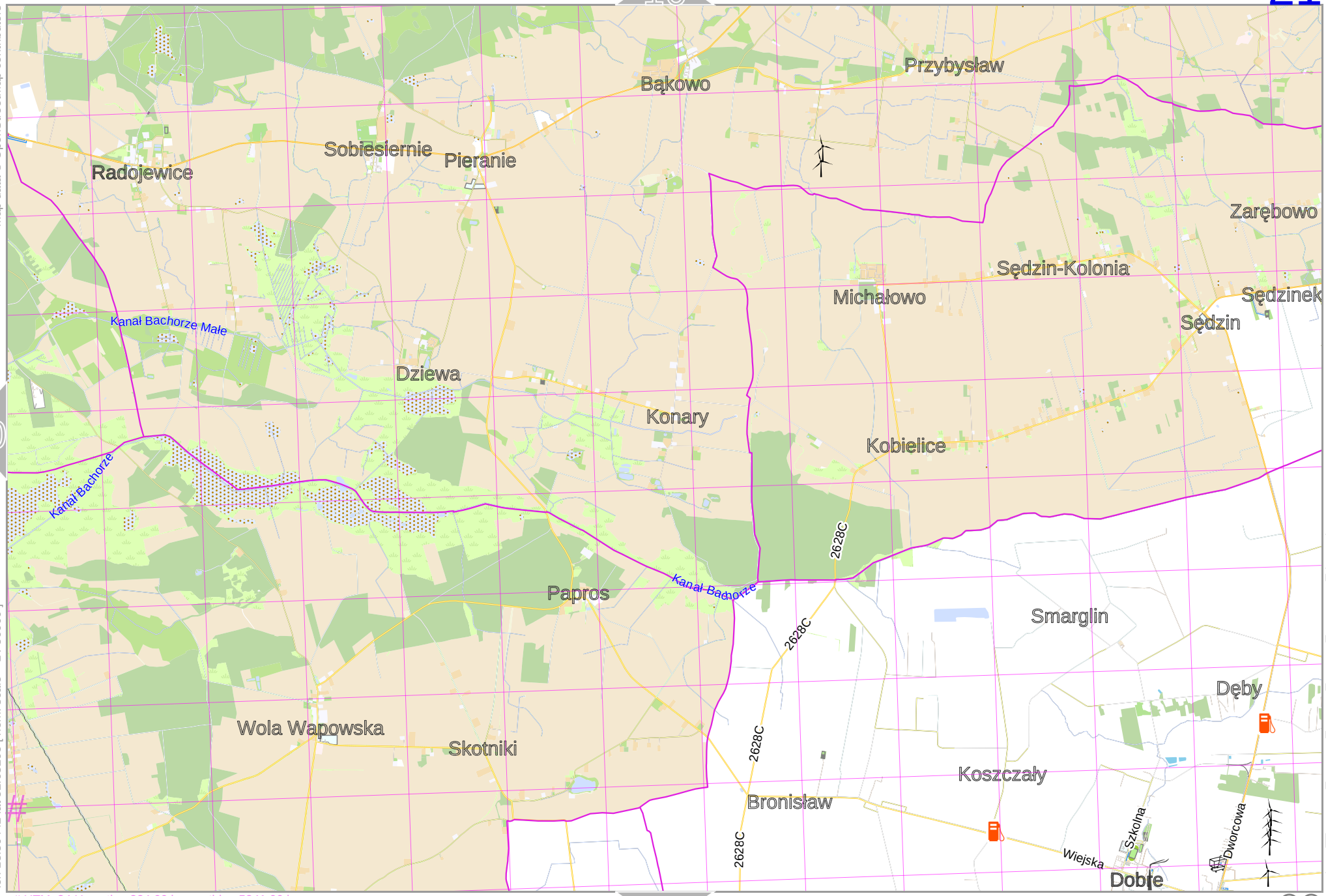

Map data © OpenStreetMap contributors

lon 18.59237 lat 52.76353

lon 18.39442 lat 52.68265 [nom. scale = 1 / 50000]

pdfmap_20230806_163537_Pakosc_18.0974_52.8039__398.pdf

UTM: 34 U easting 324.00 km northing 5841.00 km

UTM-Grid-width = 1000m

www.milvusmap.eu
creative commons

Pakosc

22

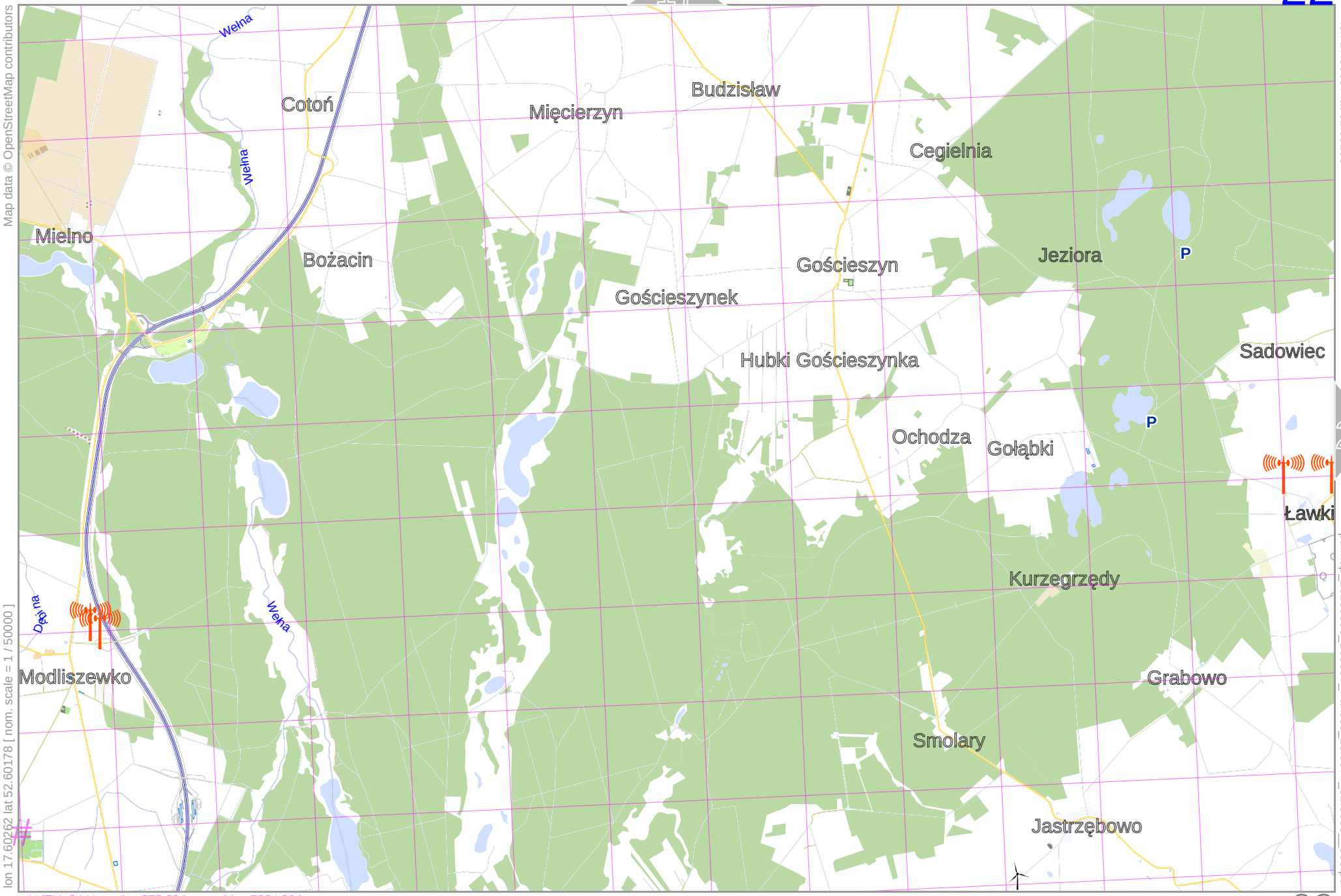

Map data © OpenStreetMap contributors

lon 17.80057 lat 52.68265

lon 17.60262 lat 52.60178 [nom. scale = 1 / 50000]

pdfmap_20230806_163537_Pakosc_18.0974_52.8039__398.pdf

UTM: 34 U easting 270.00 km northing 5834.00 km

UTM-Grid-width = 1000m

www.milvusmap.eu creative commons

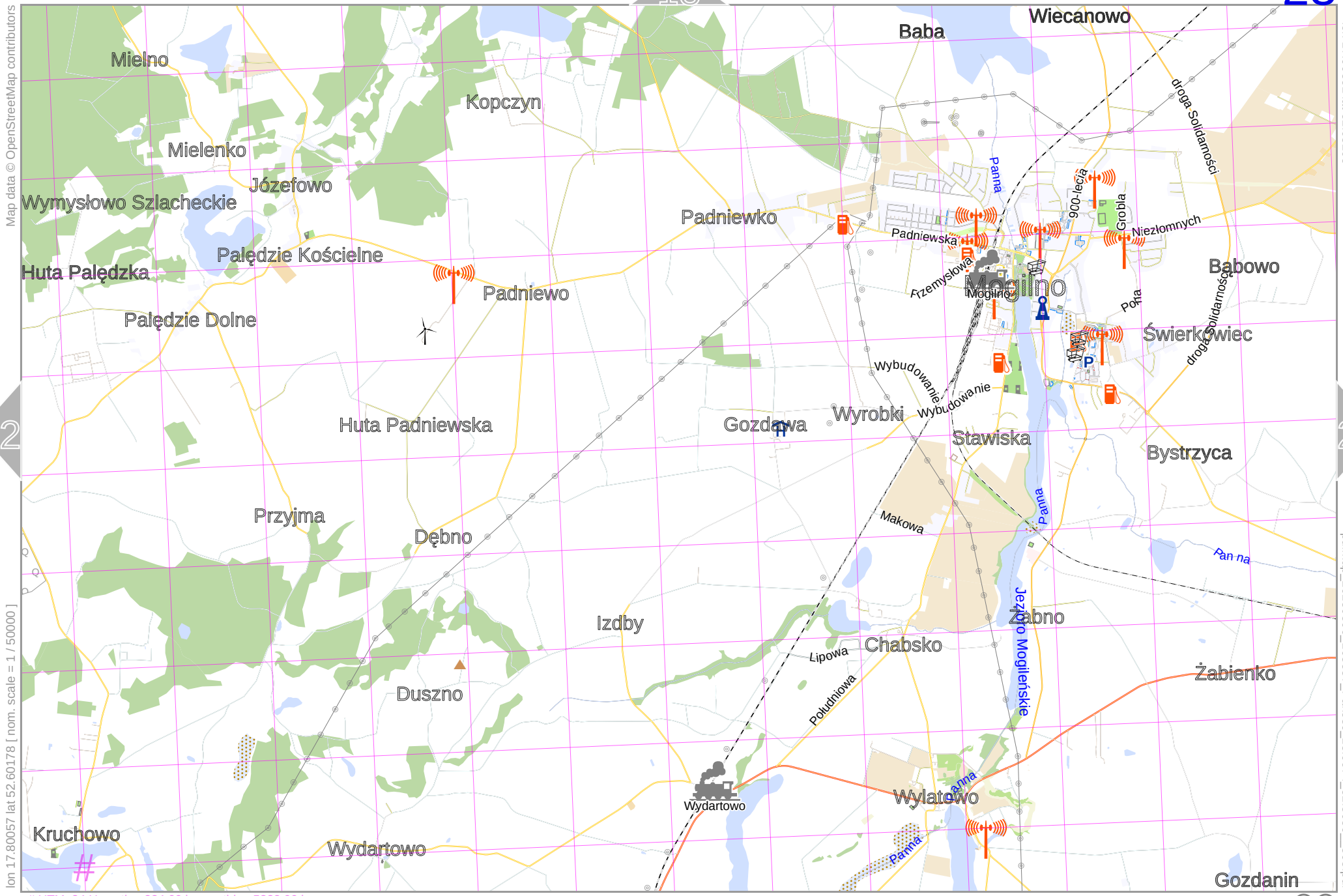

Map data © OpenStreetMap contributors

lon 17.99852 lat 52.68265

lon 17.80057 lat 52.60178 [nom. scale = 1 / 50000]

pdfmap_20230806_163537_Pakosc_18.0974_52.8039__398.pdf

UTM: 34 U easting 284.00 km northing 5833.00 km

UTM-Grid-width = 1000m

www.milvusmap.eu
creative commons

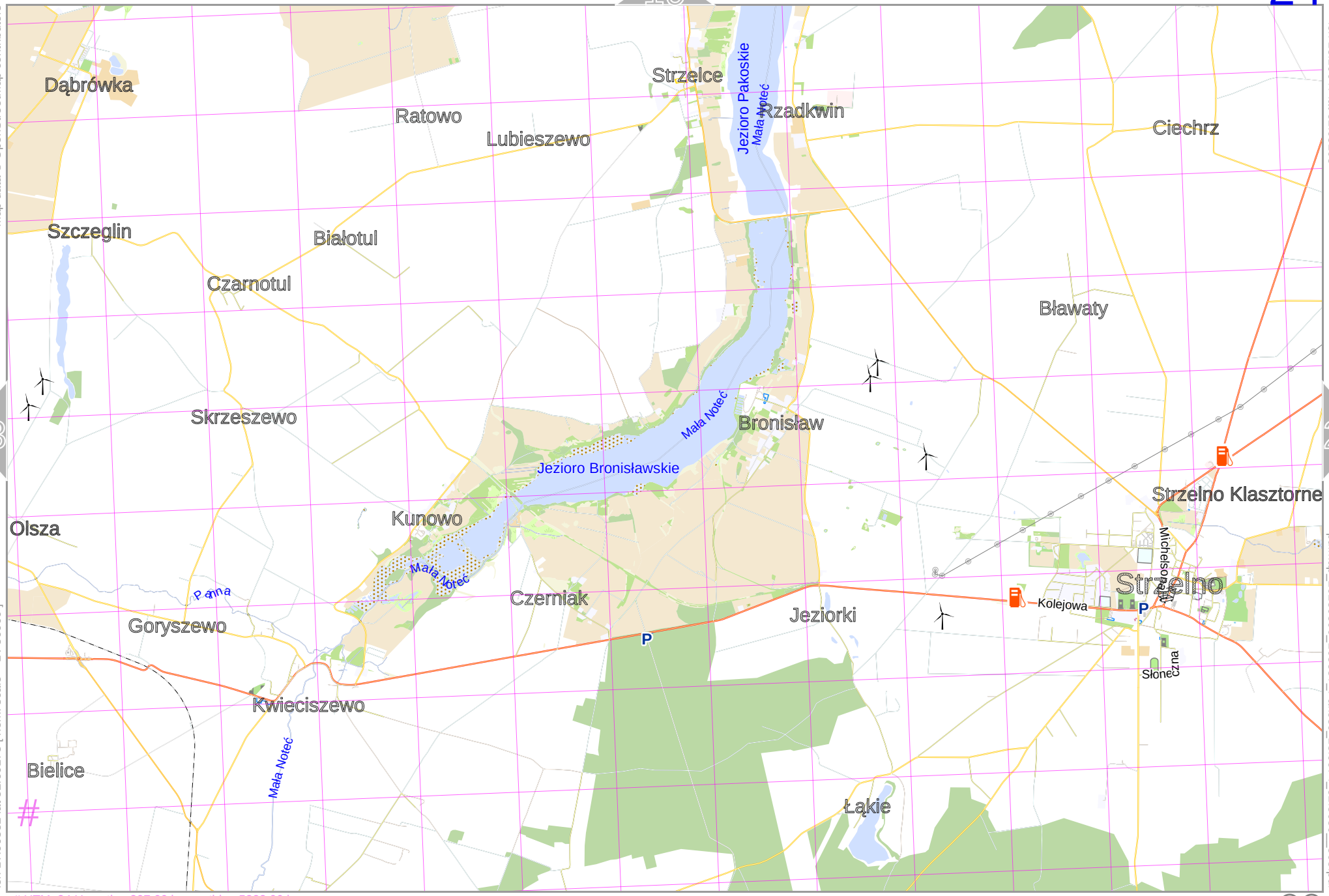

Map data © OpenStreetMap contributors

lon 18.19647 lat 52.68265

lon 17.99852 lat 52.60178 [nom. scale = 1 / 50000]

pdfmap_20230806_163537_Pakosc_18.0974_52.8039__398.pdf

UTM: 34 U easting 297.00 km northing 5833.00 km

UTM-Grid-width = 1000m

www.milvusmap.eu
creative commons

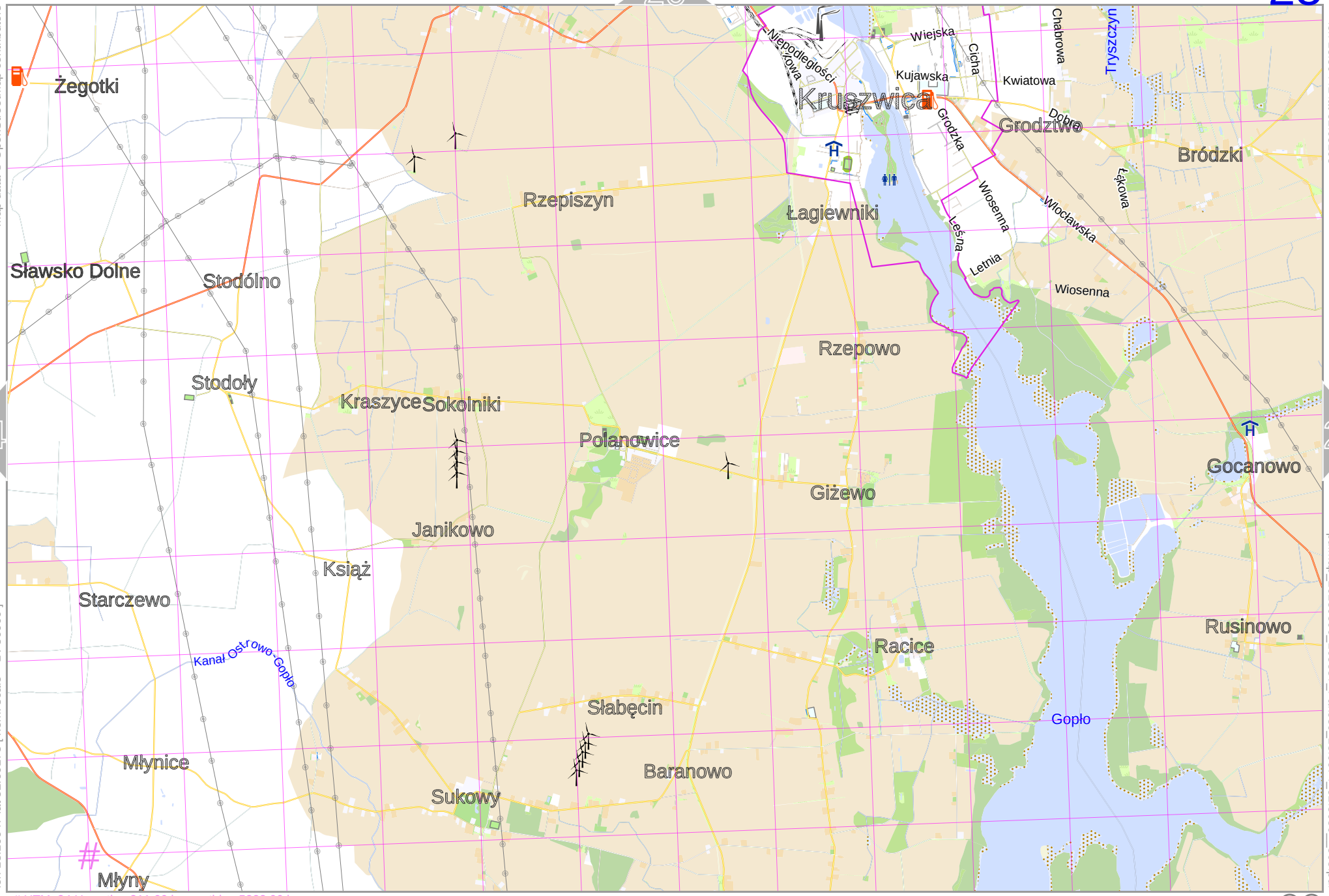

Map data © OpenStreetMap contributors

lon 18.39442 lat 52.68265

lon 18.19647 lat 52.60178 [nom. scale = 1 / 50000]

pdfmap_20230806_163537_Pakosc_18.0974_52.8039__398.pdf

UTM: 34 U easting 311.00 km northing 5832.00 km

UTM-Grid-width = 1000m

www.milvusmap.eu
creative commons

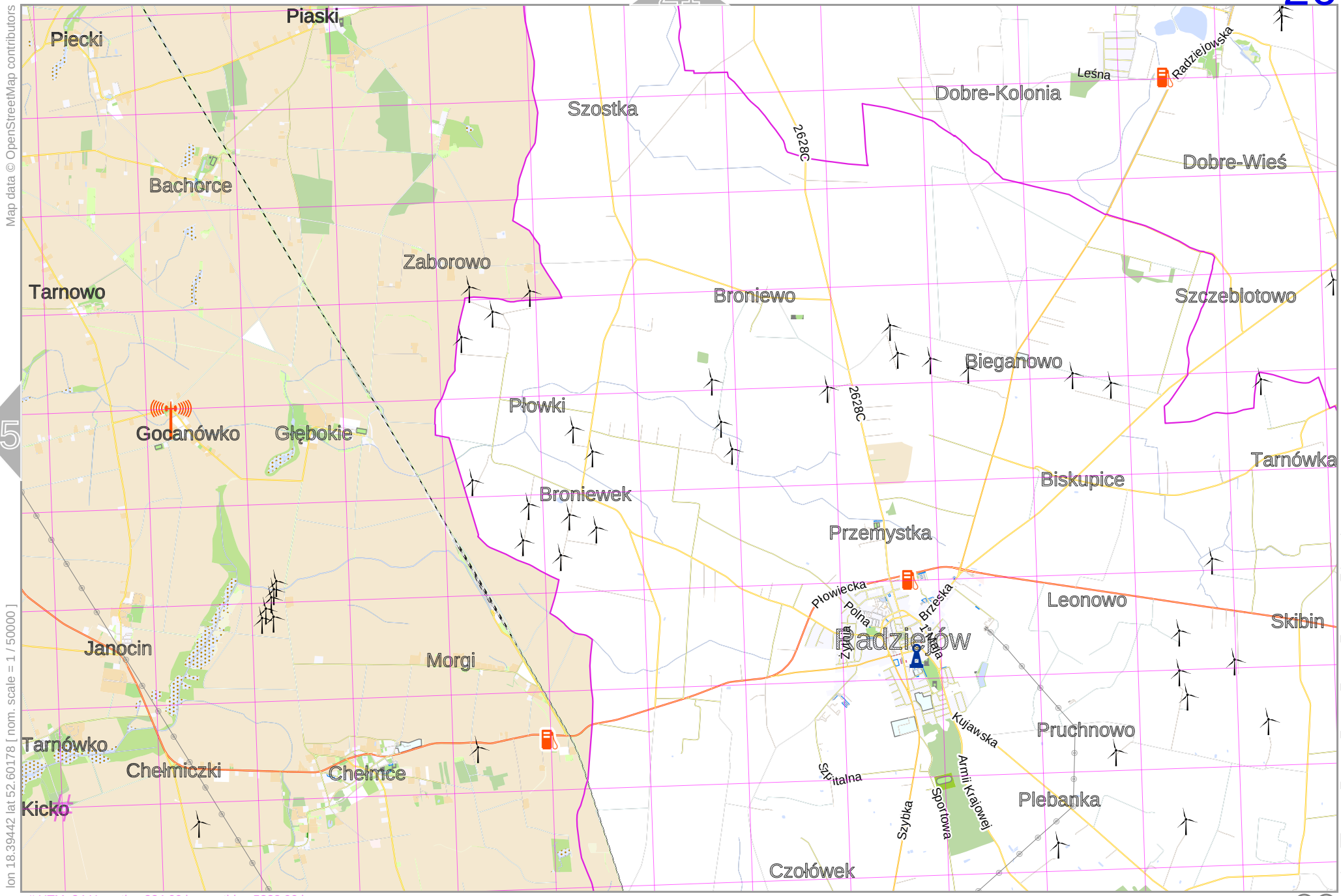

Map data © OpenStreetMap contributors

lon 18.59237 lat 52.68265

lon 18.39442 lat 52.60178 [nom. scale = 1 / 50000]

pdfmap_20230806_163537_Pakosc_18.0974_52.8039__398.pdf

UTM: 34 U easting 324.00 km northing 5832.00 km

UTM-Grid-width = 1000m

www.milvusmap.eu
creative commons