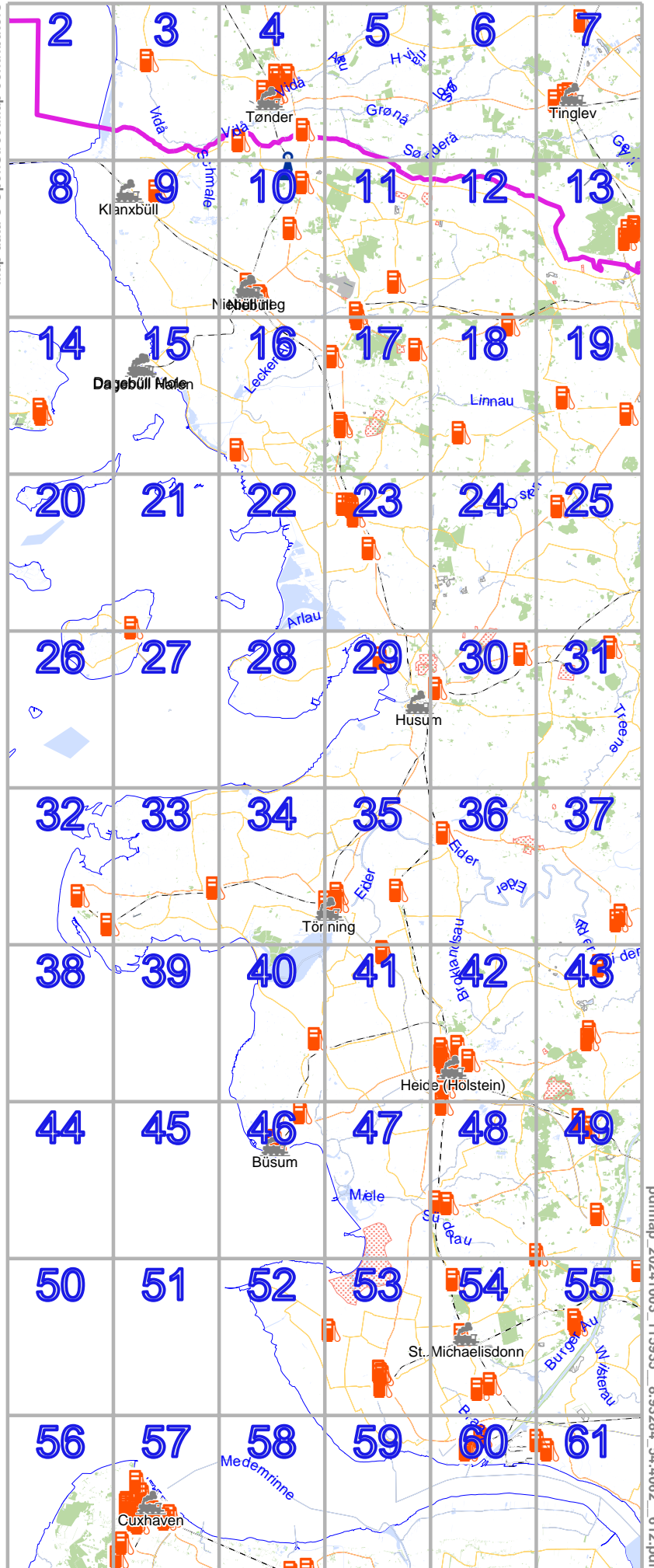
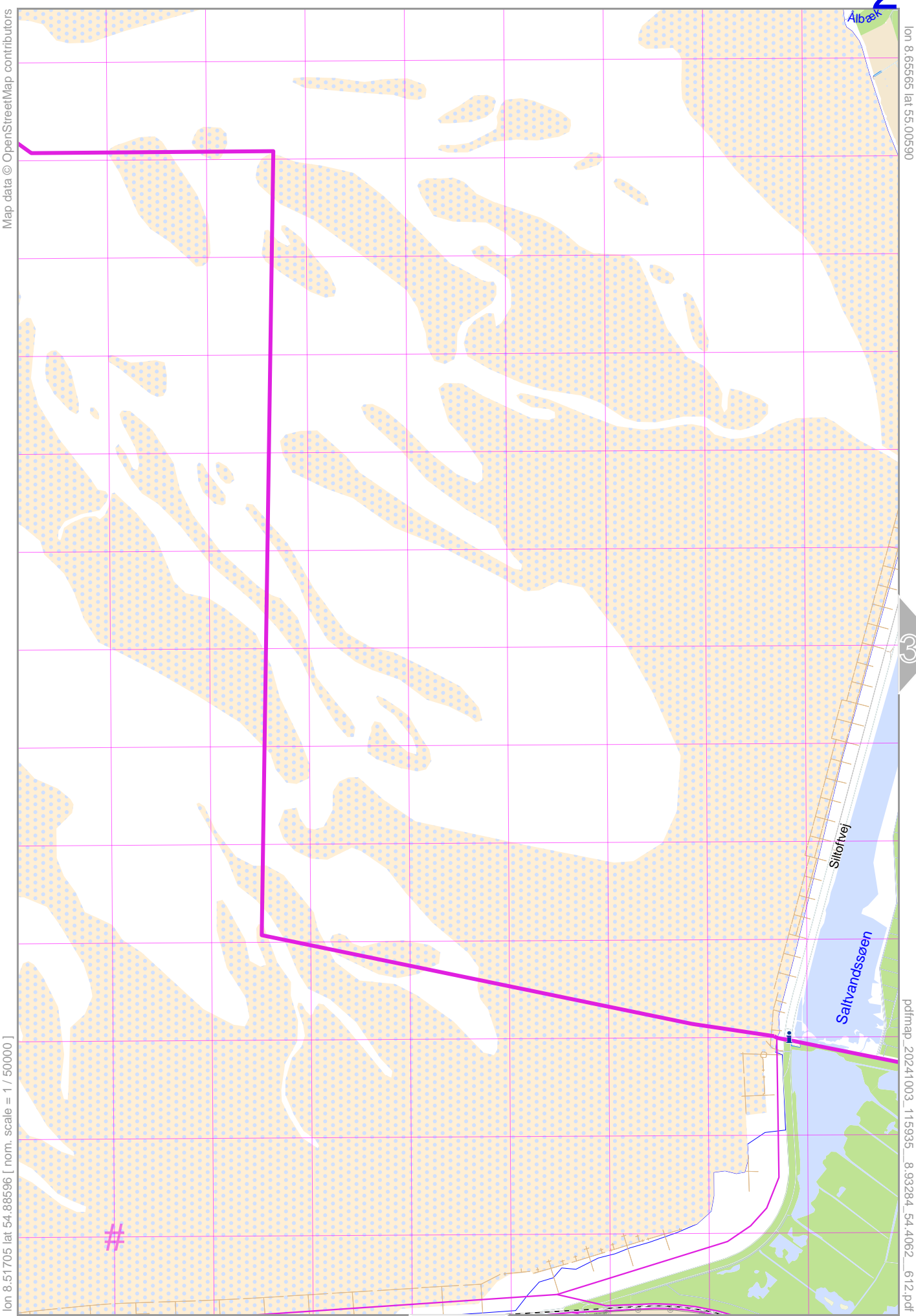


Map data © OpenStreetMap contributors



pdfmap 20241003 115935 8.93284 54.4062 612.pdf



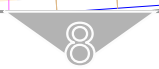
Map data © OpenStreetMap contributors

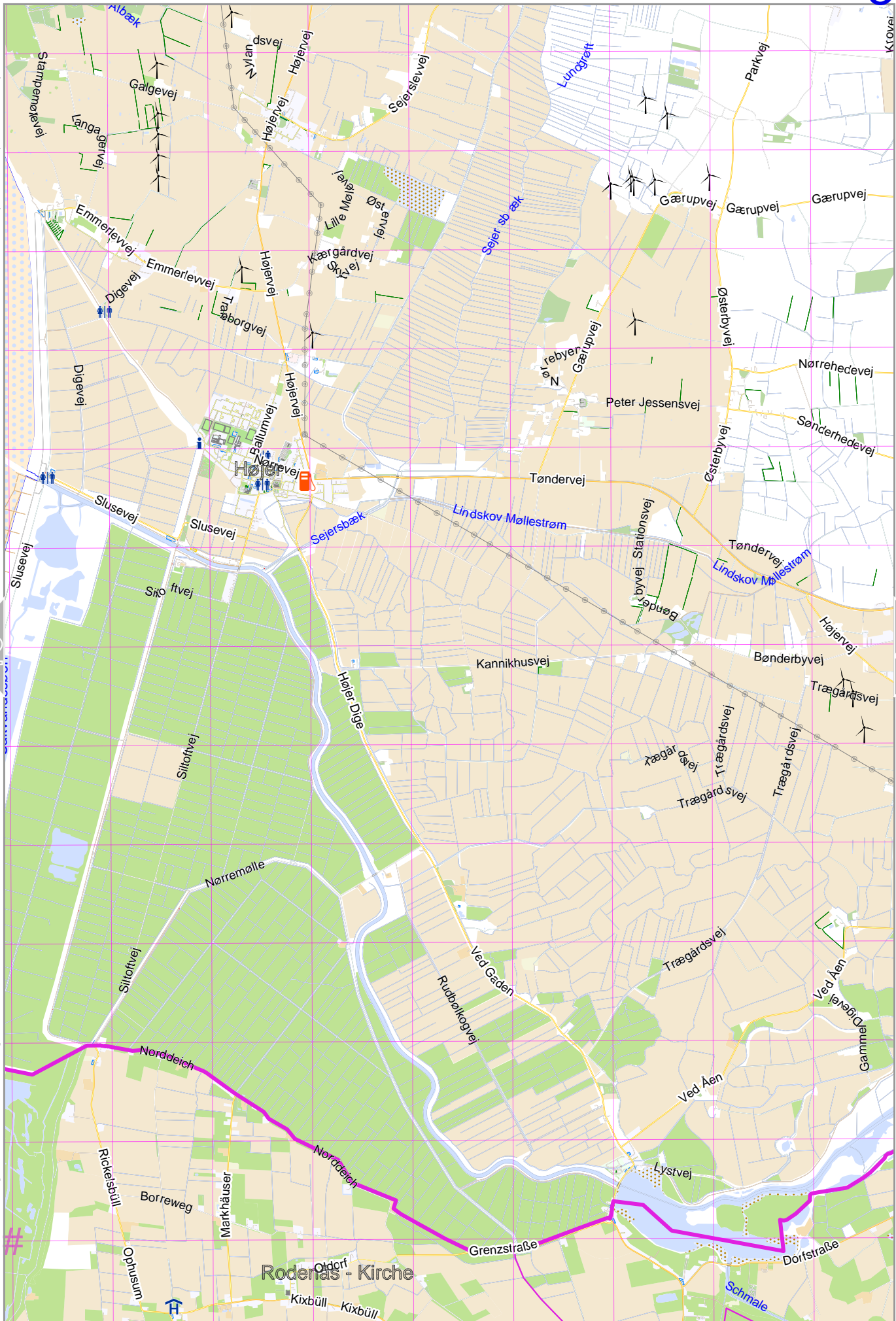
lon 8.65655 lat 55.00590

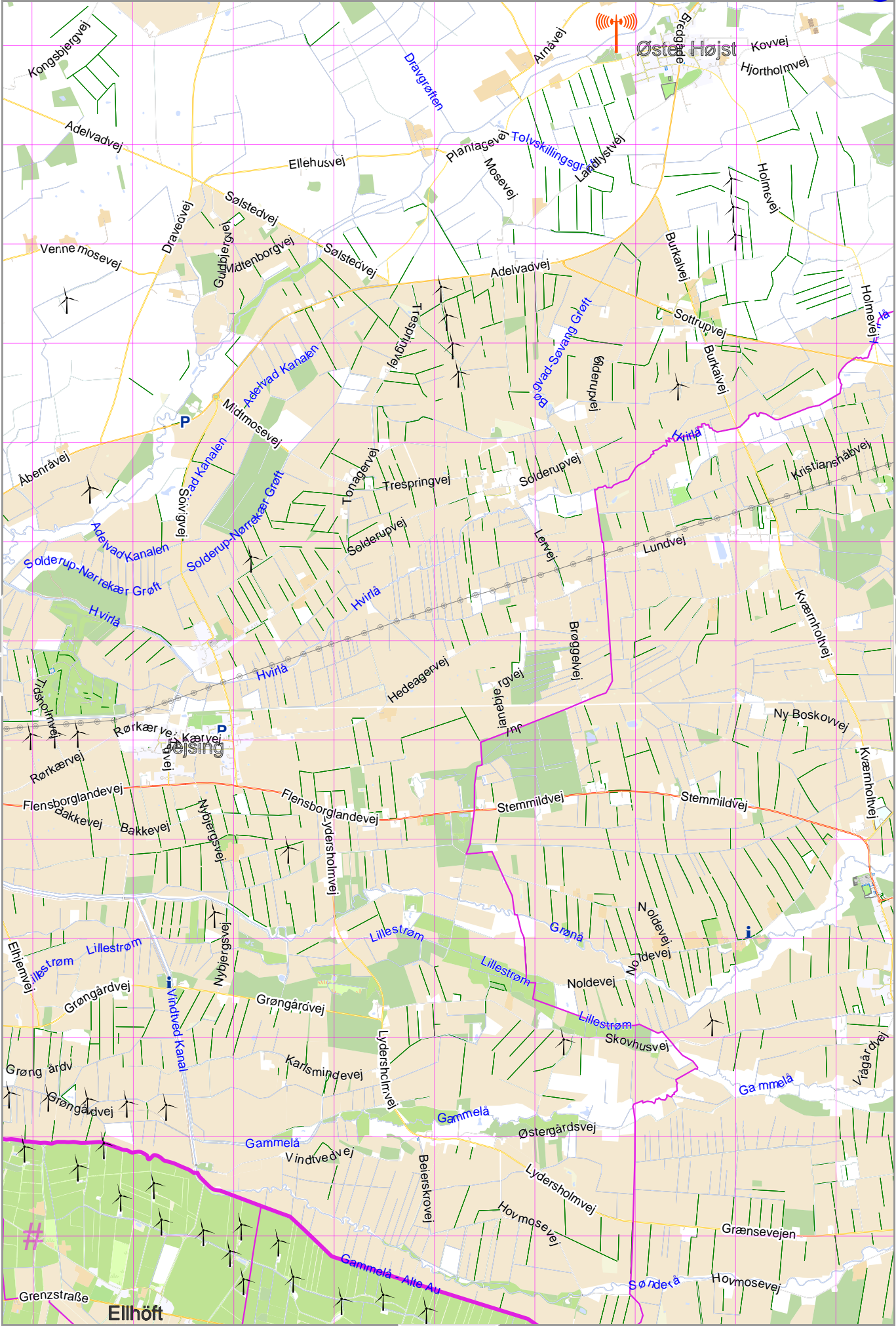
[lon 8.51705 lat 54.86596 | nom. scale = 1 / 50000]

pdfmap_20241003_115935_8.93284_54.4062_612.pdf

UTM: 32 U easting 470.00 km northing 6083.00 km
UTM-Grid-width = 1000m







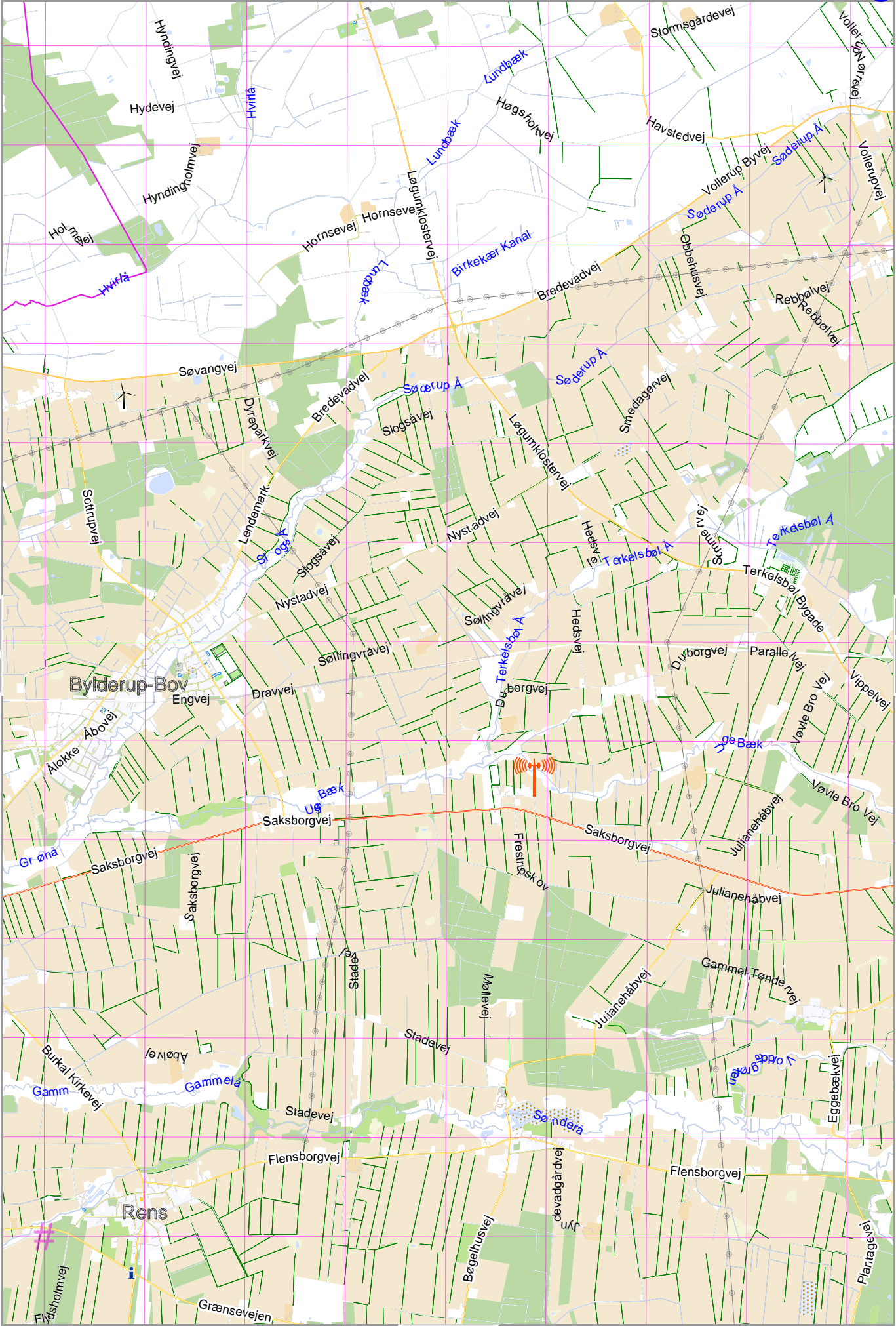
4

6

11

Map data © OpenStreetMap contributors

lon 9.21004 lat 55.00590



lon 9.07145 lat 54.86596 [nom. scale = 1 / 50000]

pdfmap_20241003_115935_8.93284_54.4062_612.pdf

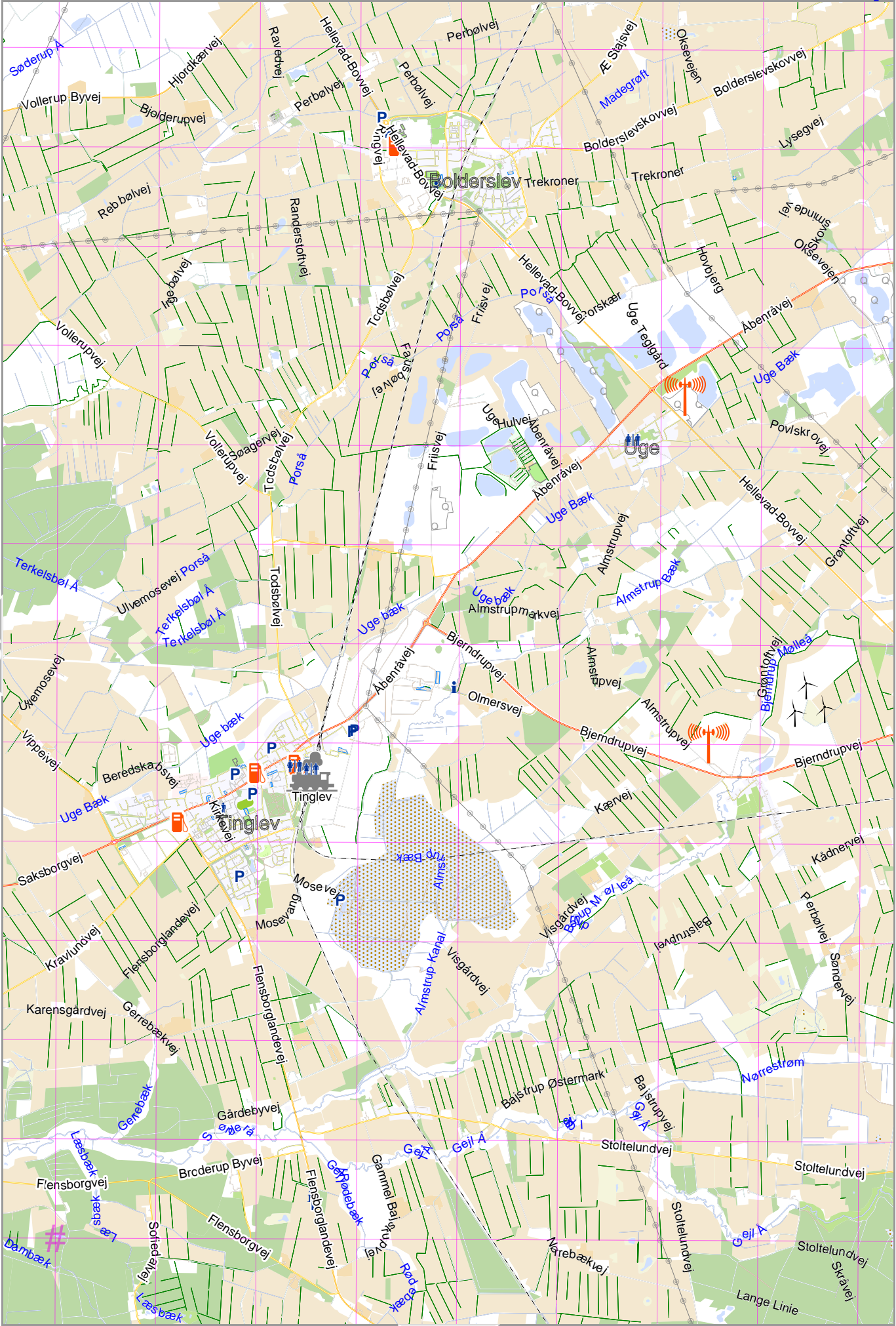
UTM: 32 U easting 505.00 km northing 6083.00 km
UTM-Grid-width = 1000m

Map data © OpenStreetMap contributors

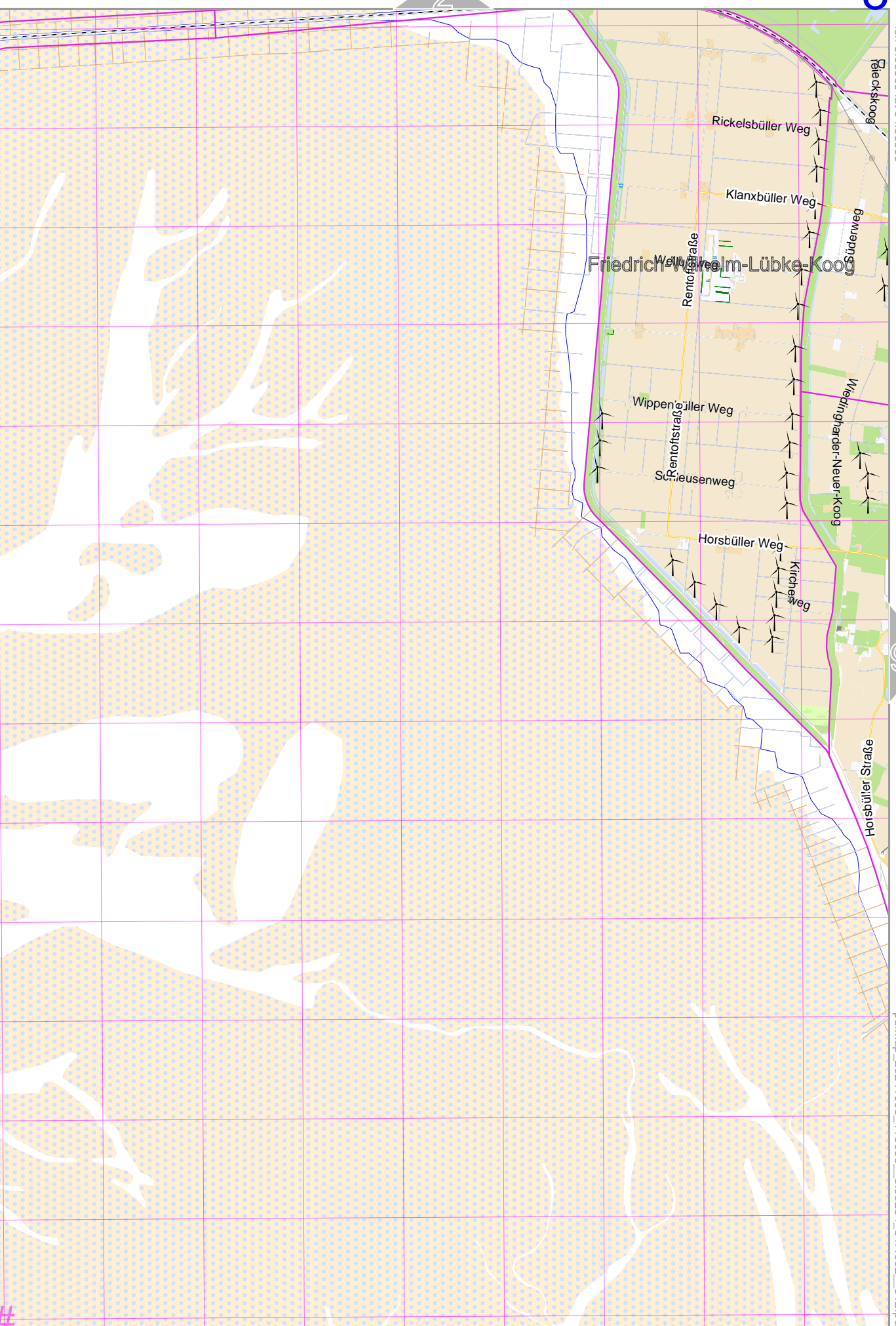
lon 9.34864 lat 55.00590

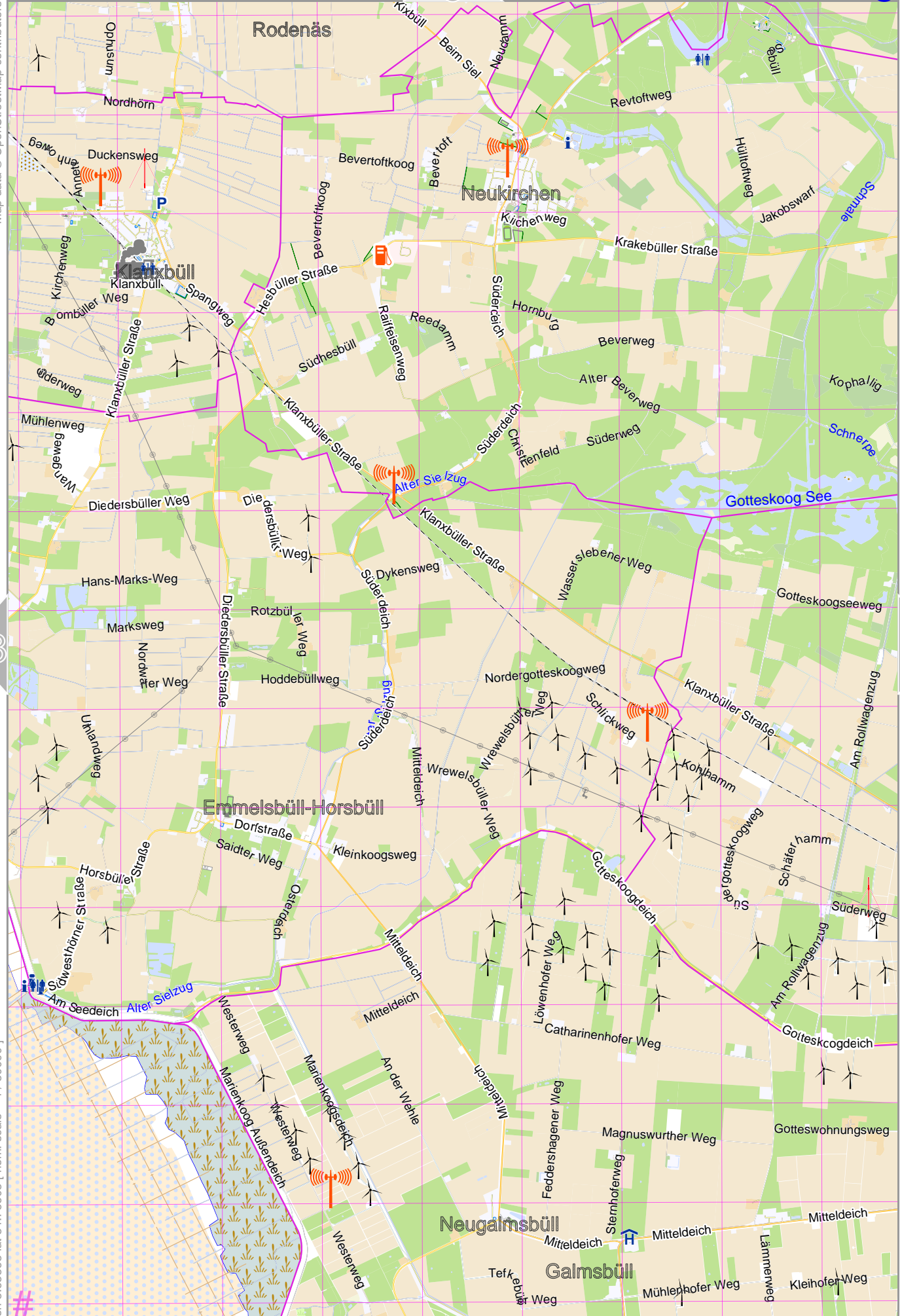
lon 9.21004 lat 54.86596 [nom. scale = 1 / 50000]

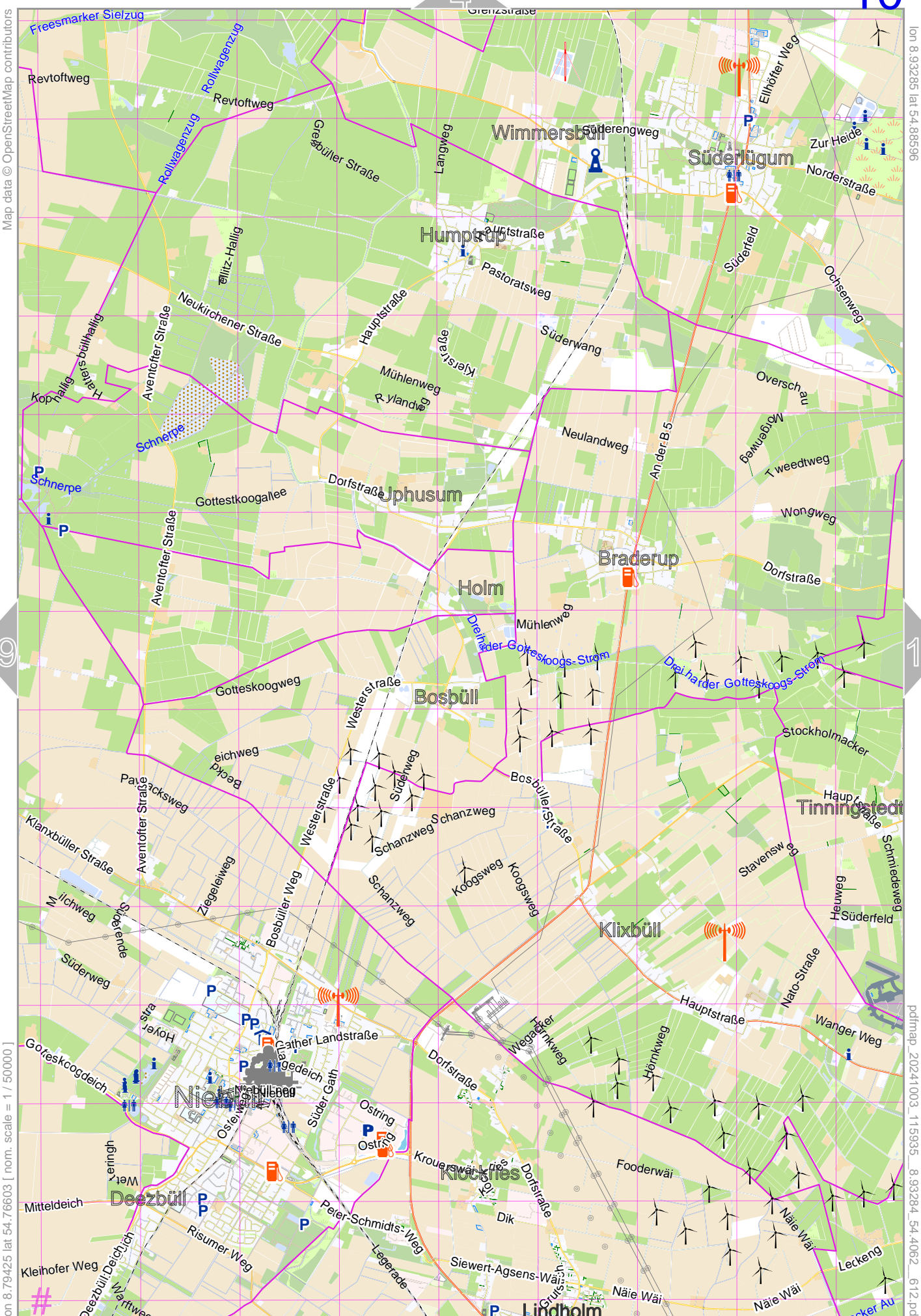
pdfmap_20241003_115935_8_93284_54_4062_612.pdf



UTM: 32 U easting 514.00 km northing 6083.00 km
 UTM-Grid-width = 1000m







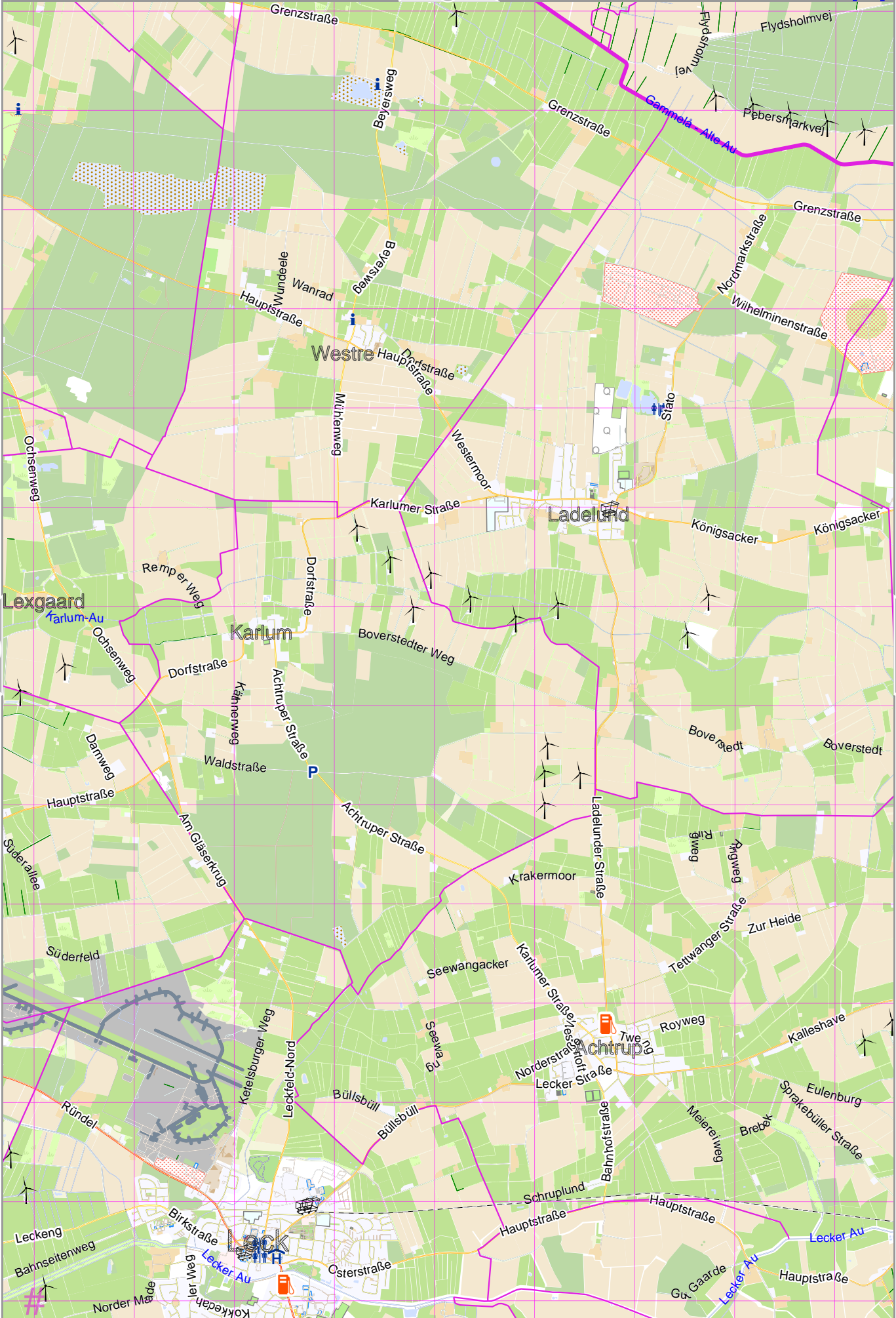
Map data © OpenStreetMap contributors

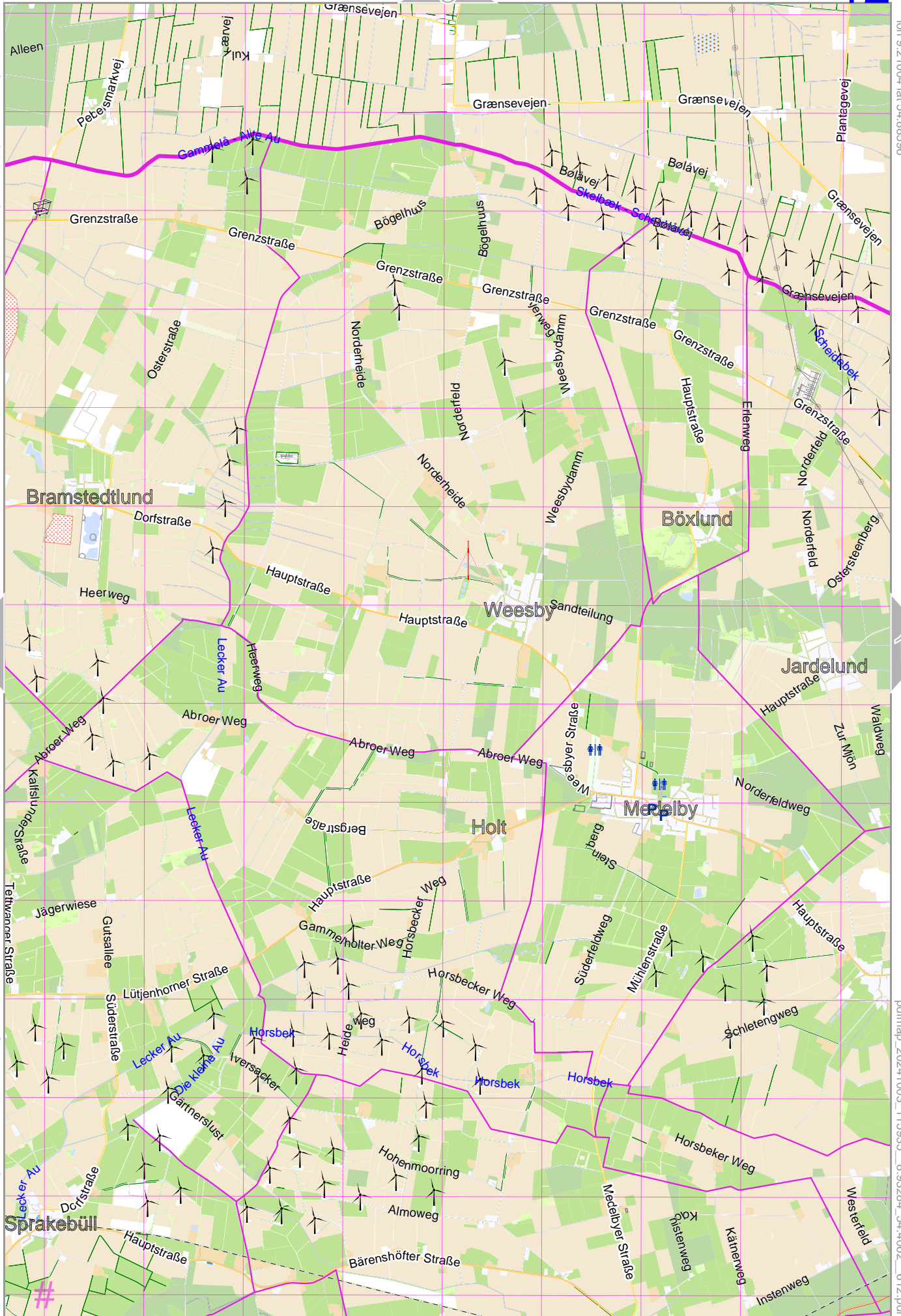
lon 8.93285 lat 54.88596

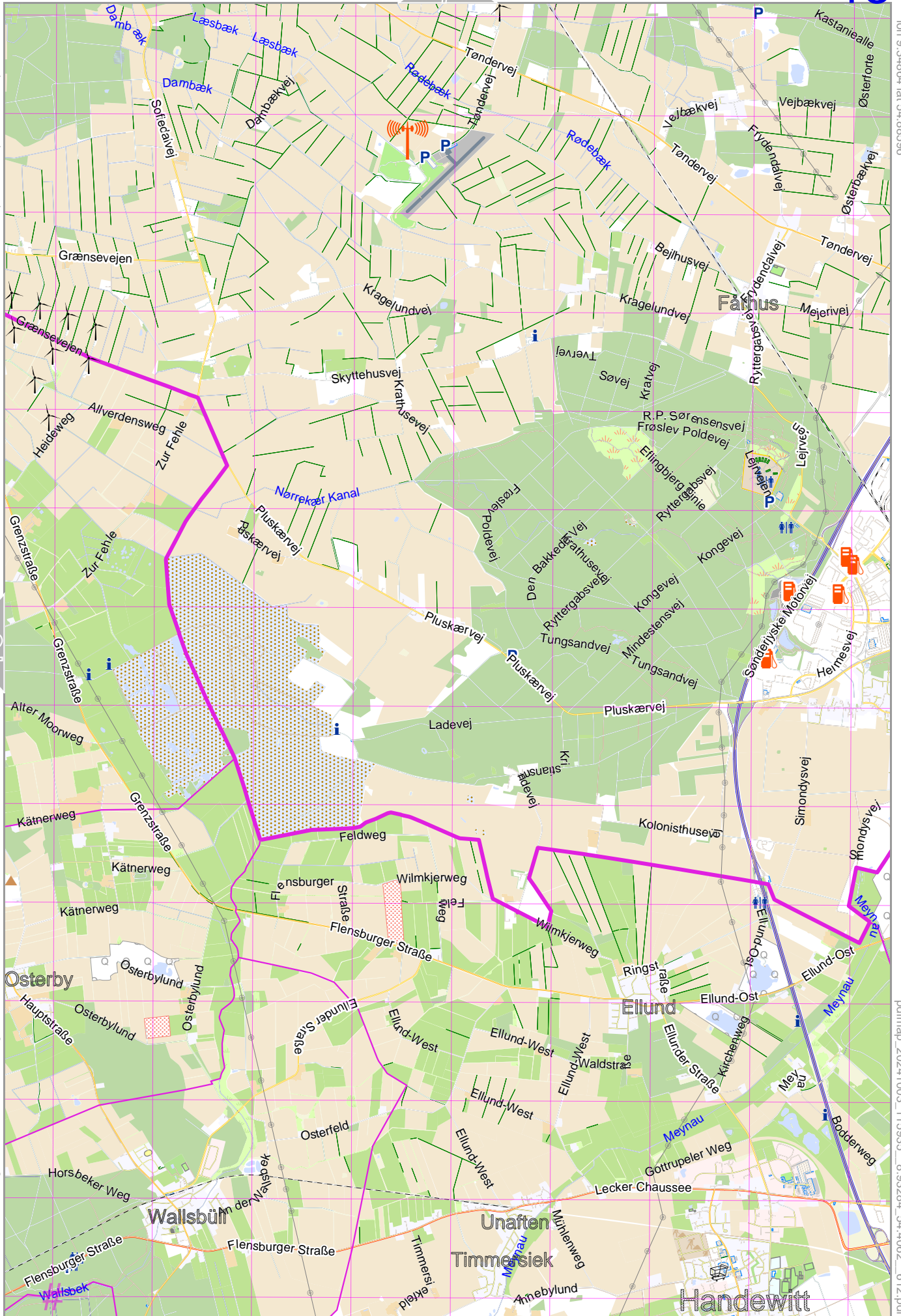
lon 8.79425 lat 54.76603 [nom. scale = 1 / 50000]

pdfmap_20241003_115935_8.93284_54.4062_612.pdf

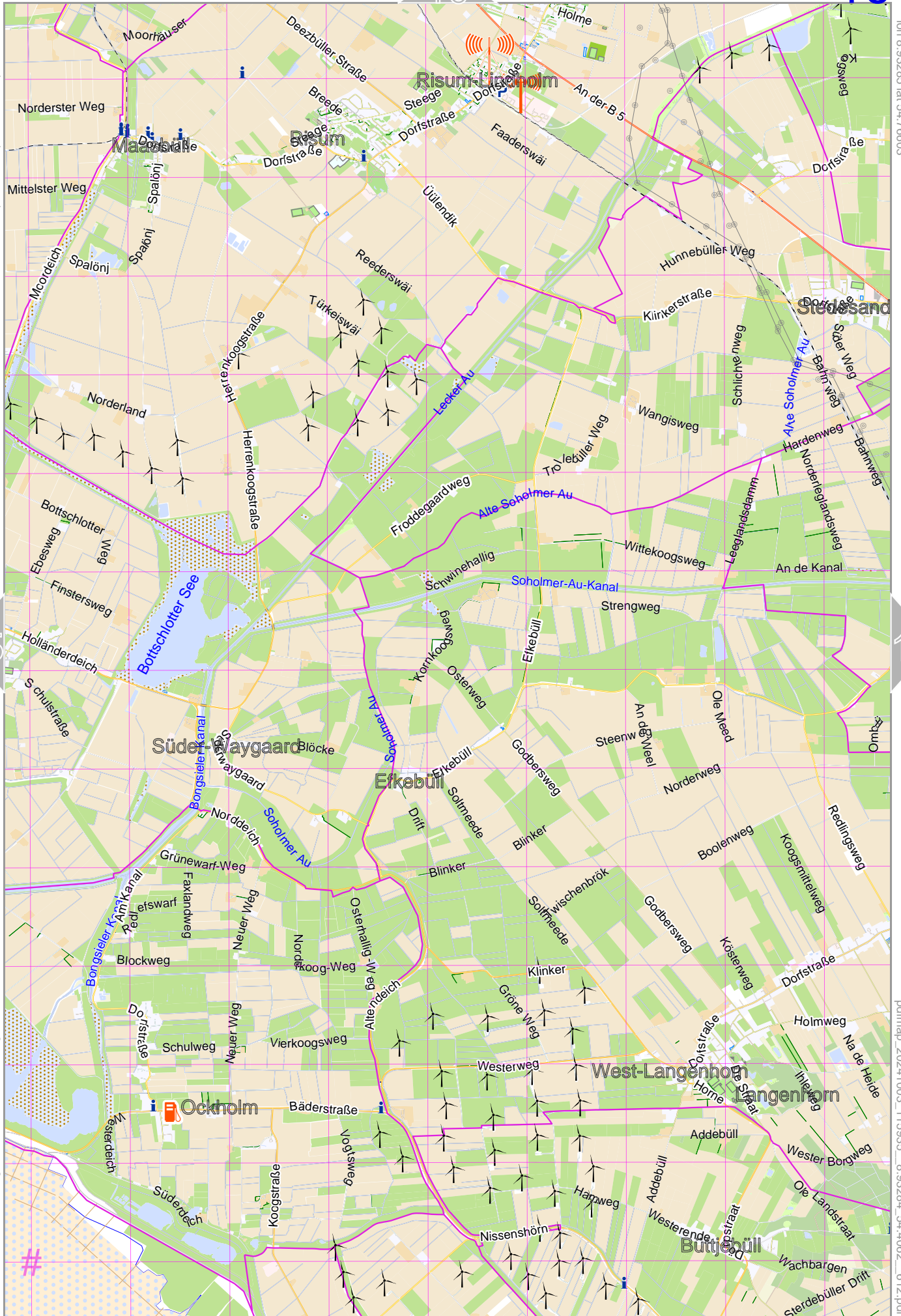
UTM: 32 U easting 487.00 km northing 6069.00 km
UTM-Grid-width = 1000m

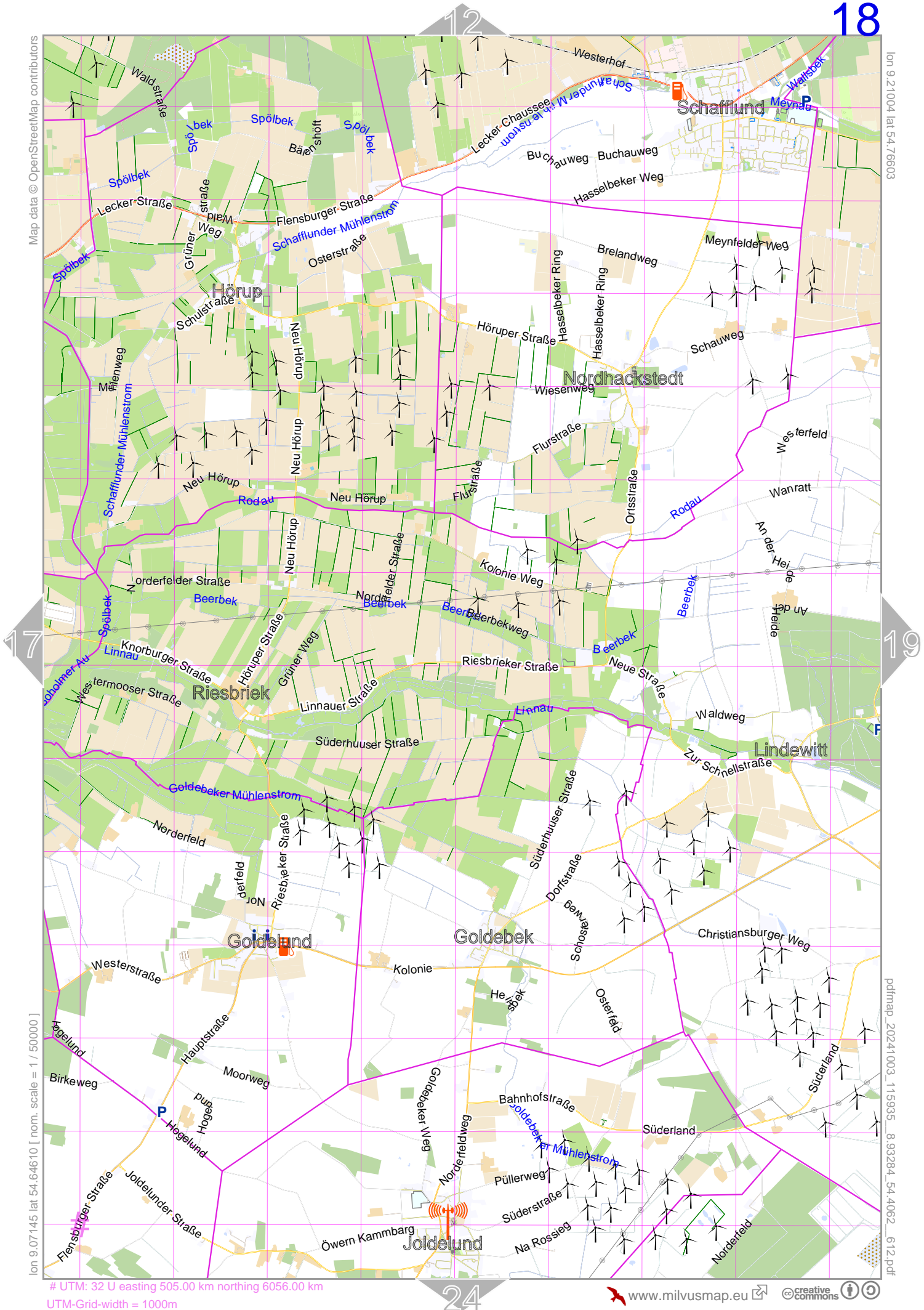


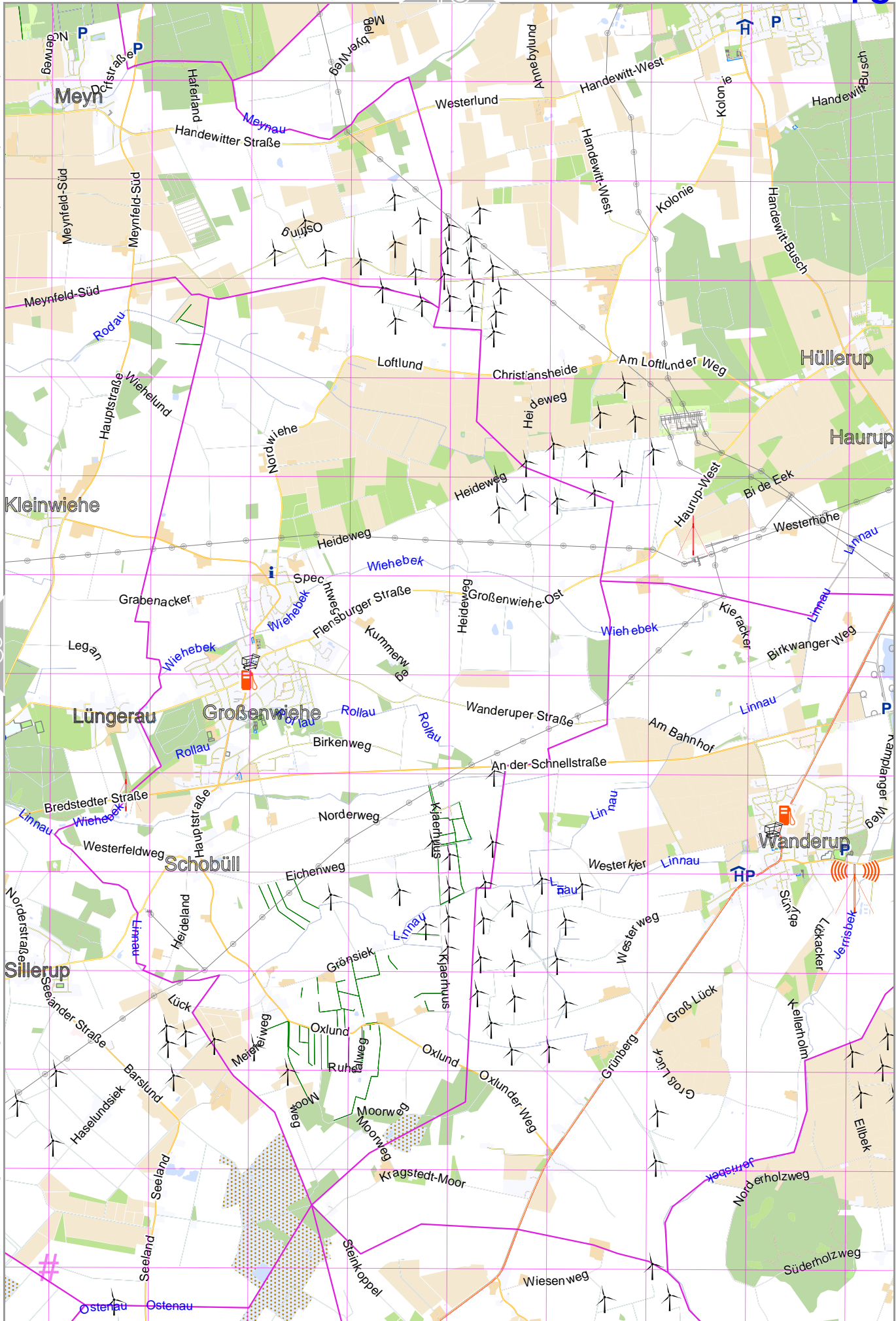










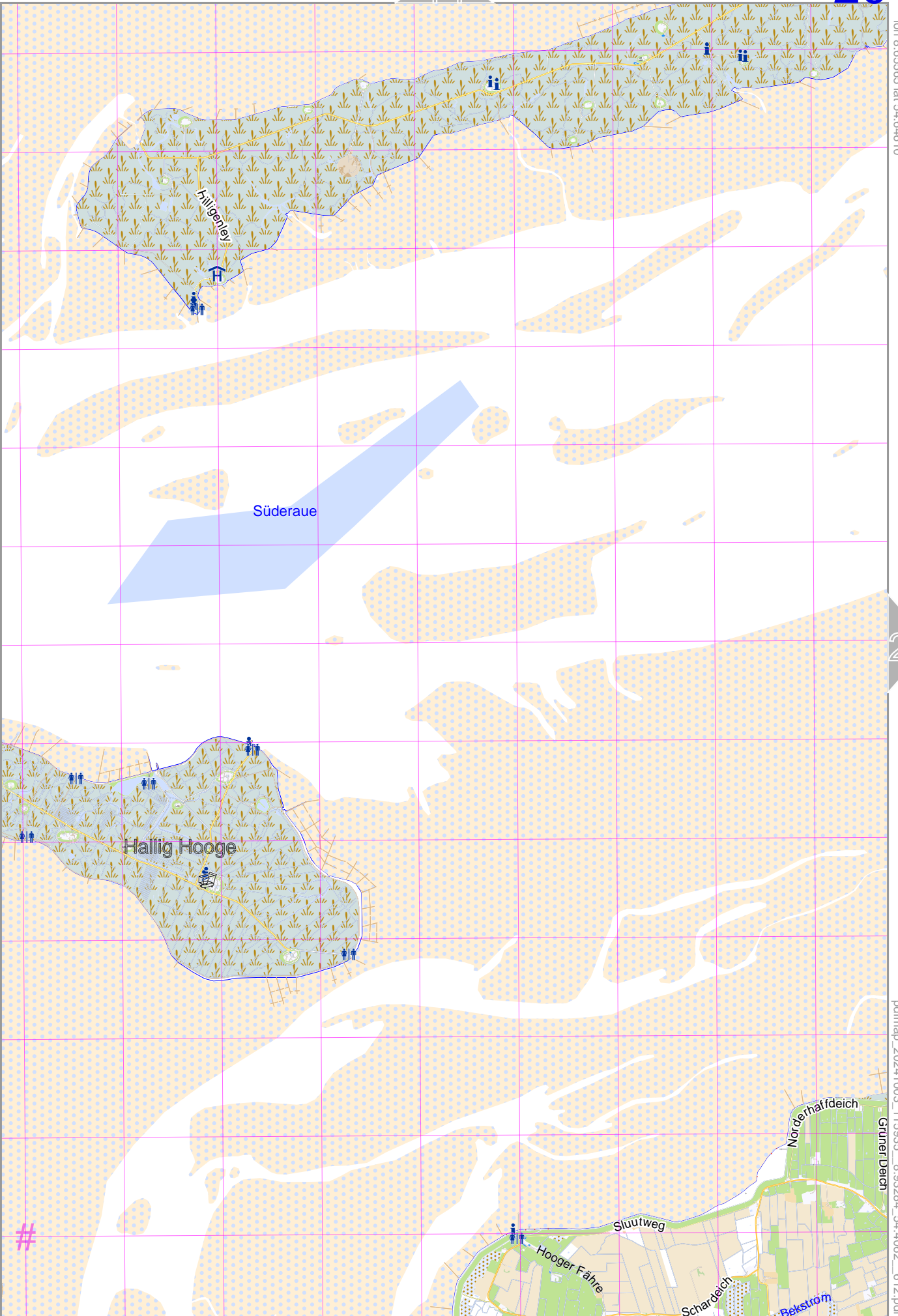


Map data © OpenStreetMap contributors

lon 8.65655 lat 54.64610

lon 8.51705 lat 54.52617 | nom. scale = 1 / 50000

pdfmap_20241003_115935_8.93284_54.4062_612.pdf



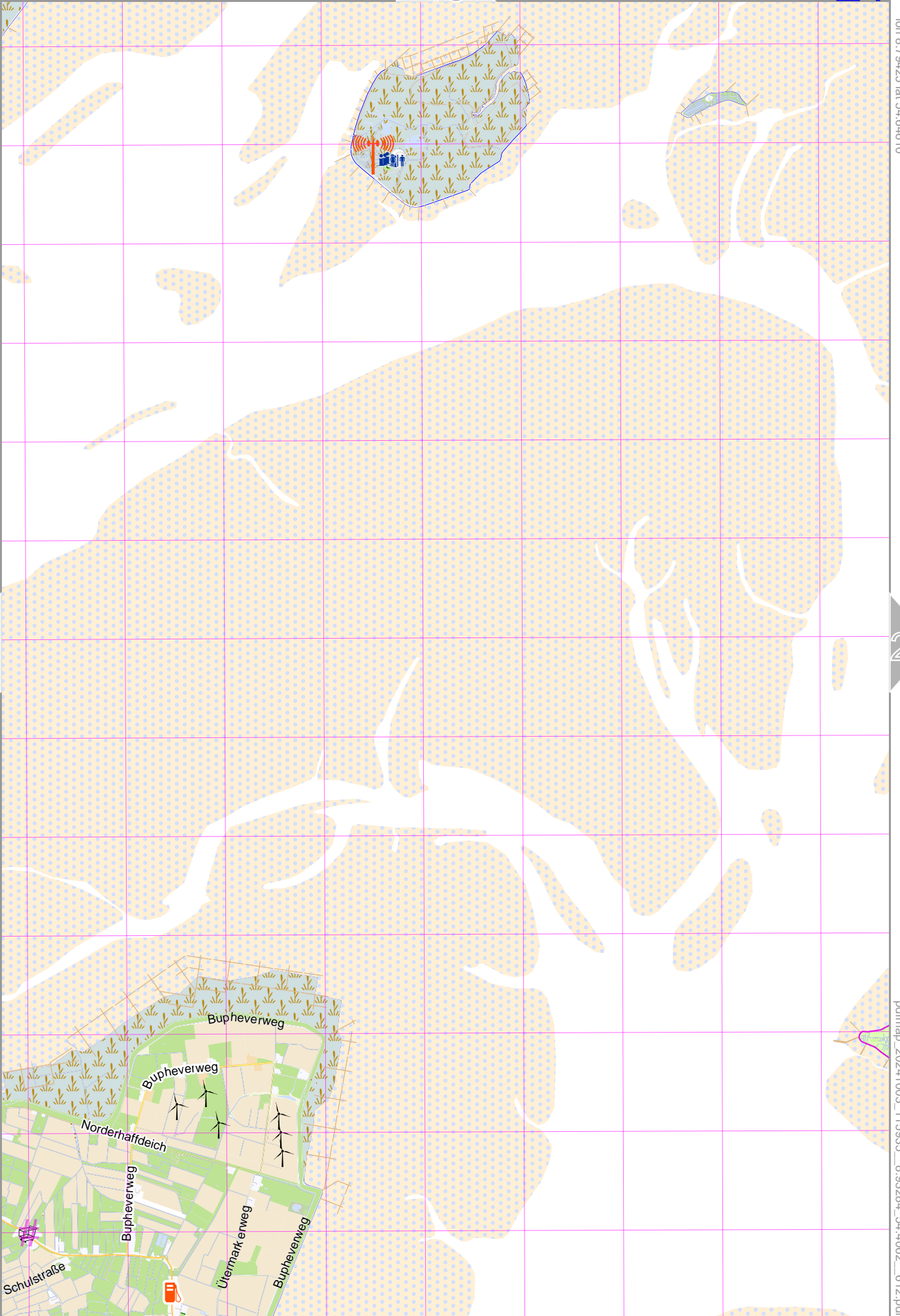
UTM: 32 U easting 469.00 km northing 6043.00 km
UTM-Grid-width = 1000m

Map data © OpenStreetMap contributors

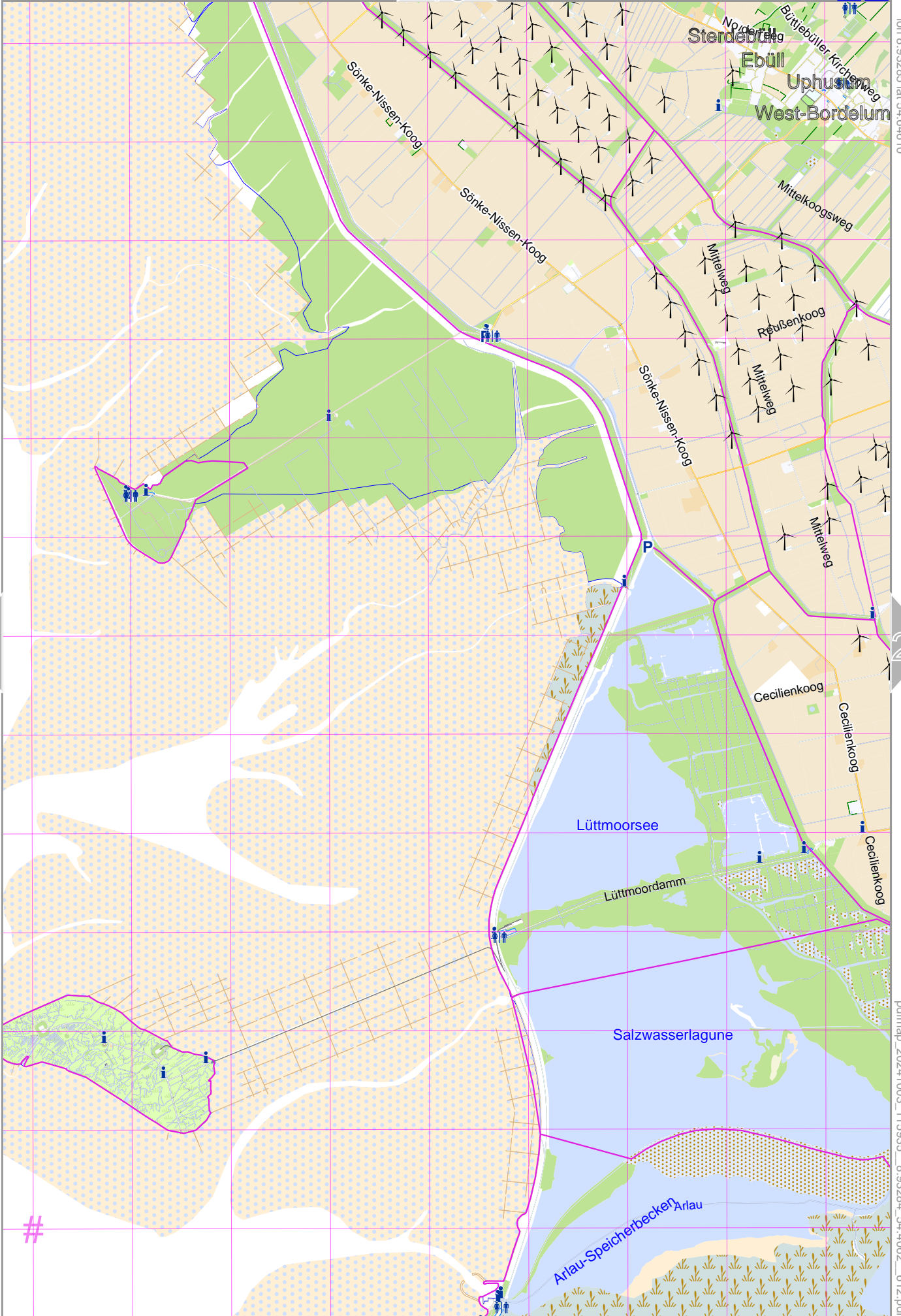
lon 8.79425 lat 54.64610

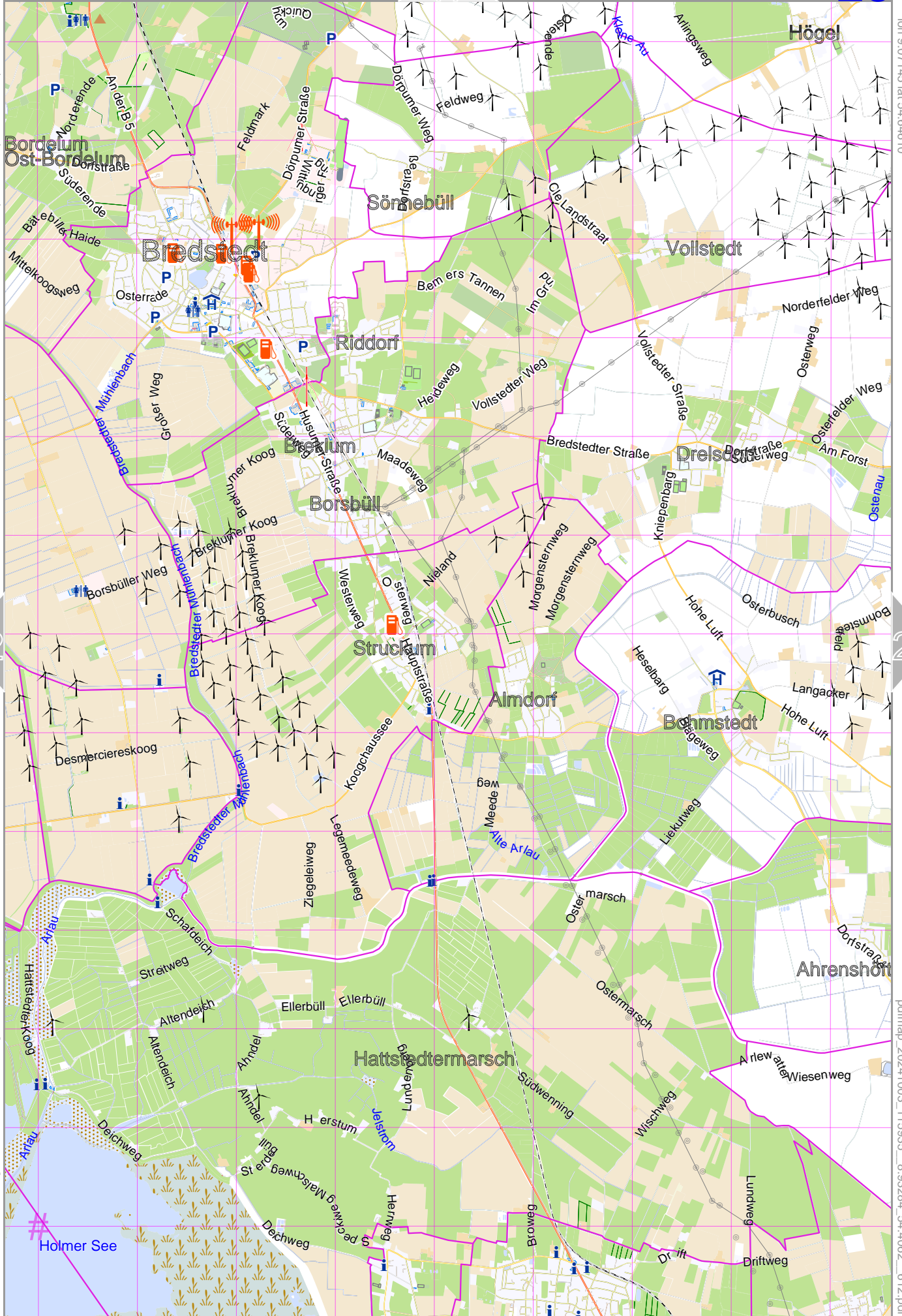
lon 8.65565 lat 54.52617 [nom. scale = 1 / 50000]

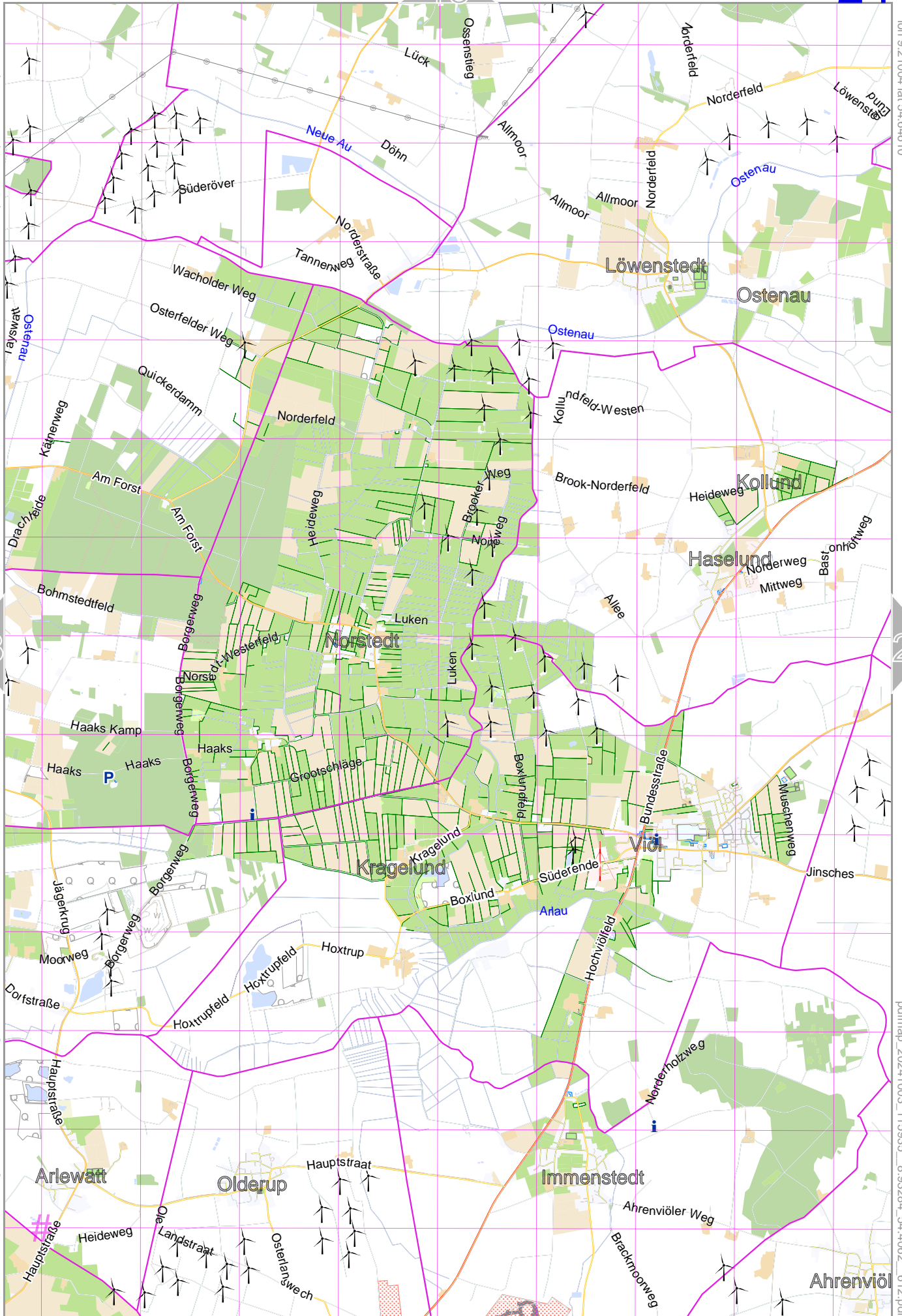
pdfmap_20241003_115935_8.93284_54.4062_612.pdf



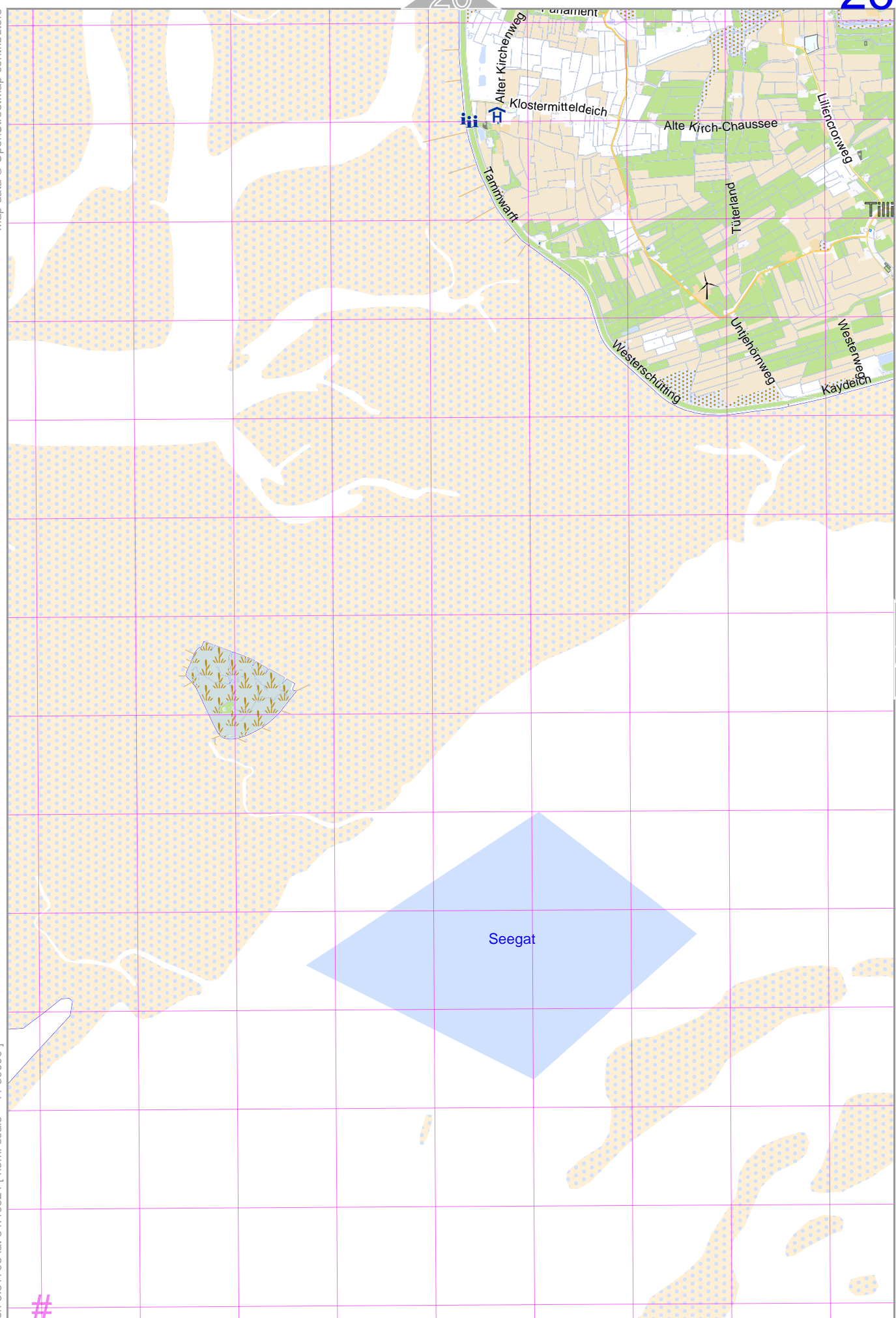
UTM: 32 U easting 478.00 km northing 6043.00 km
UTM-Grid-width = 1000m

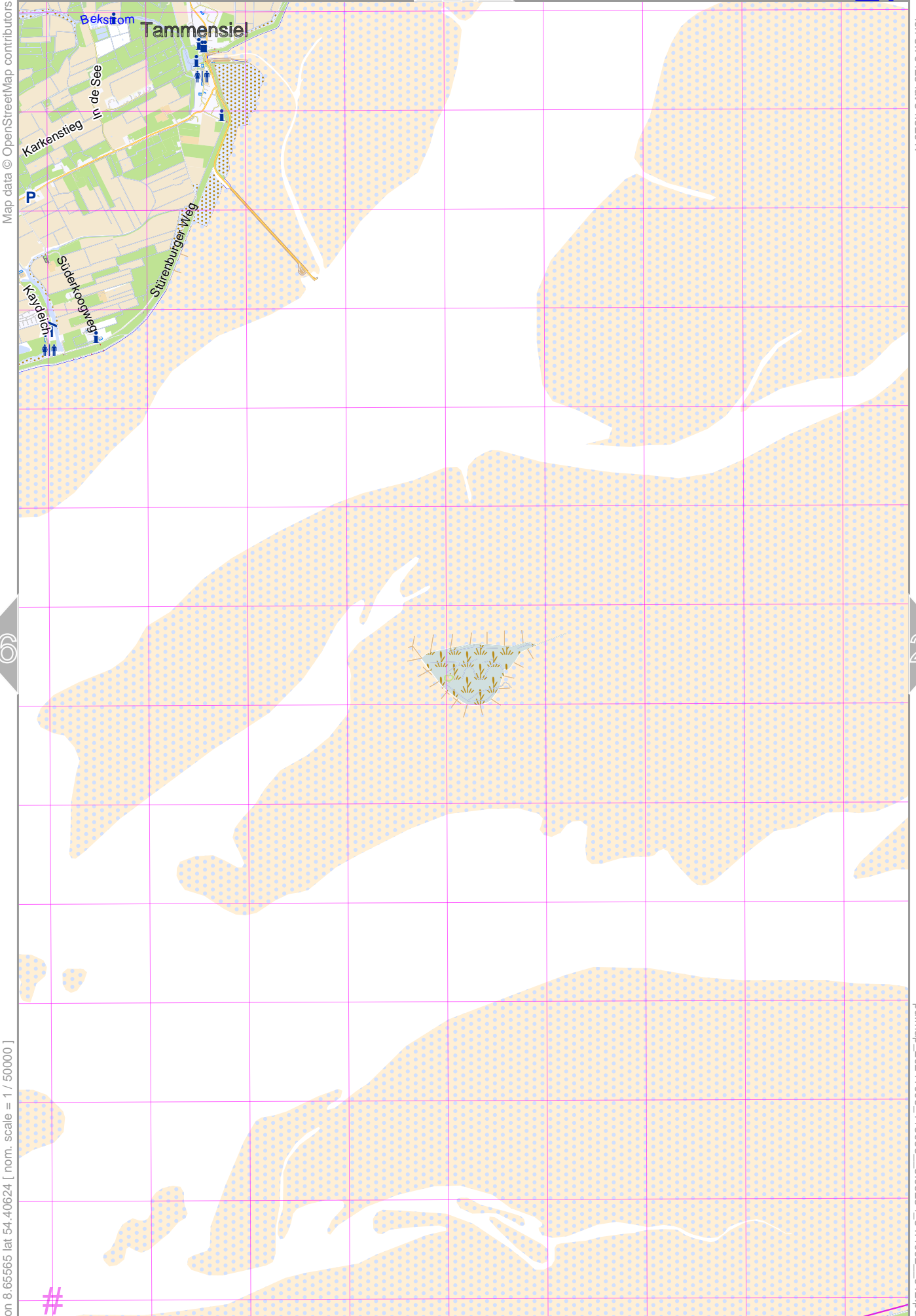












Map data © OpenStreetMap contributors

lon 8.79425 lat 54.52617

26

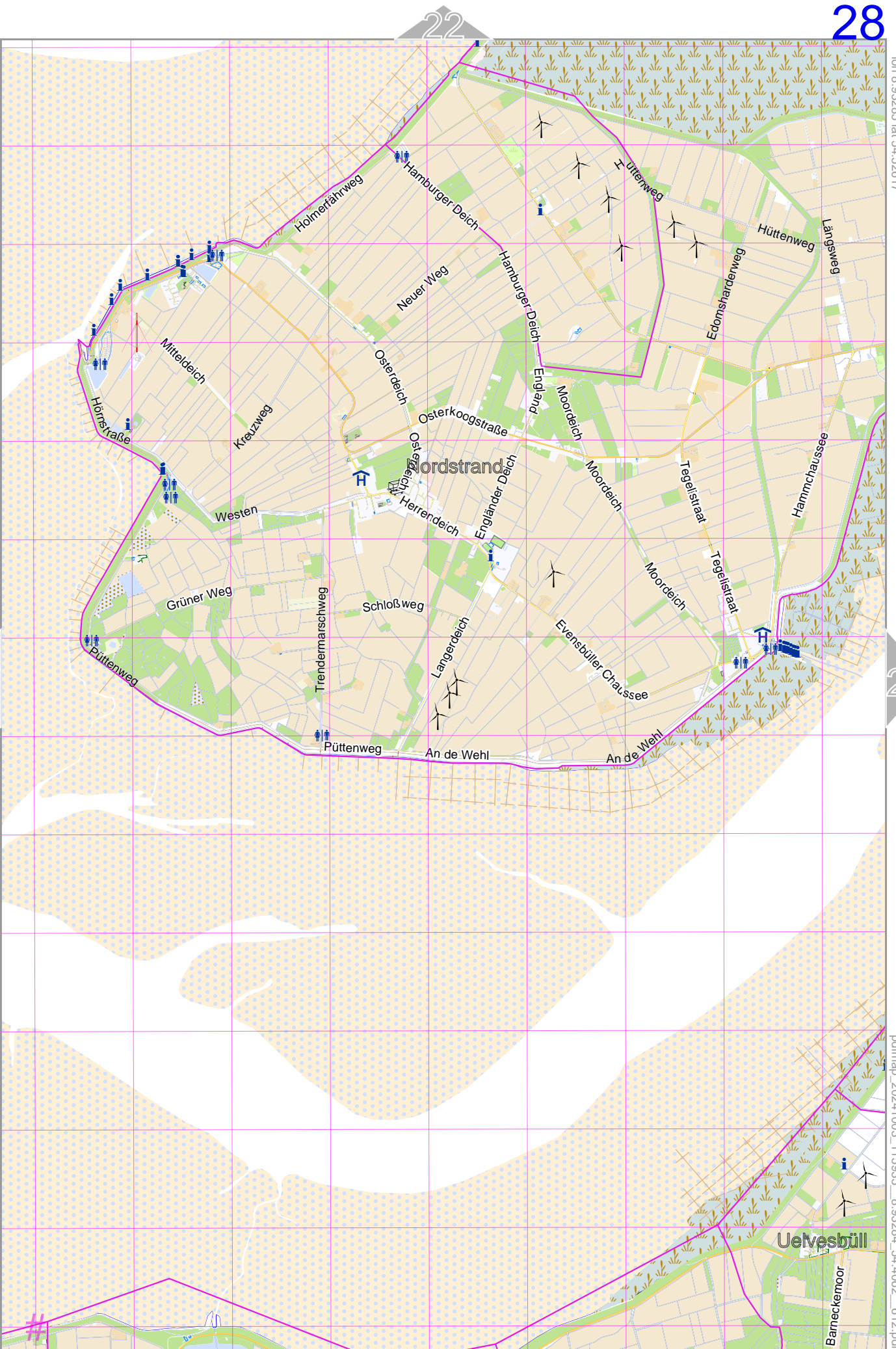
28

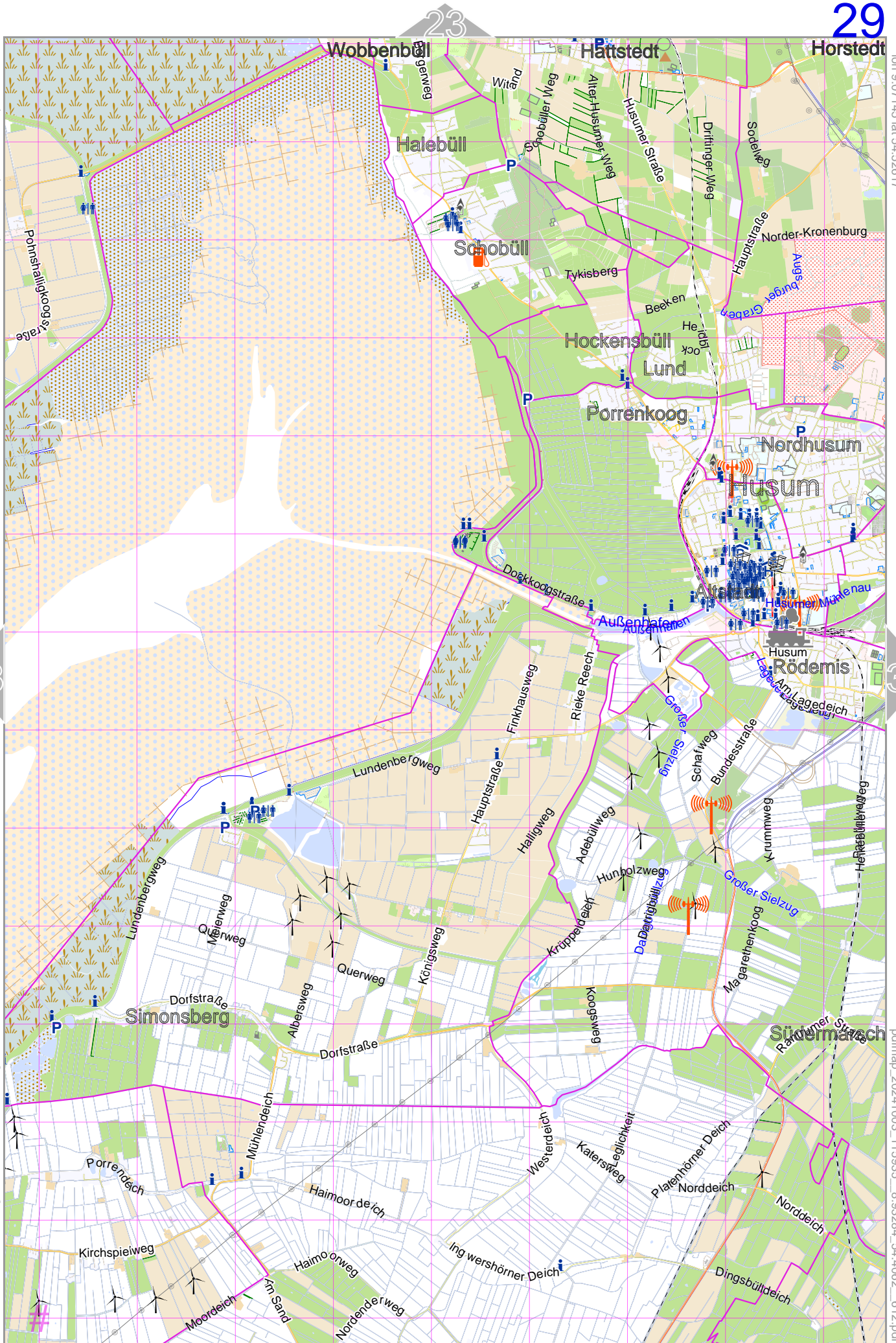
lon 8.65565 lat 54.40624 | nom. scale = 1 / 500000

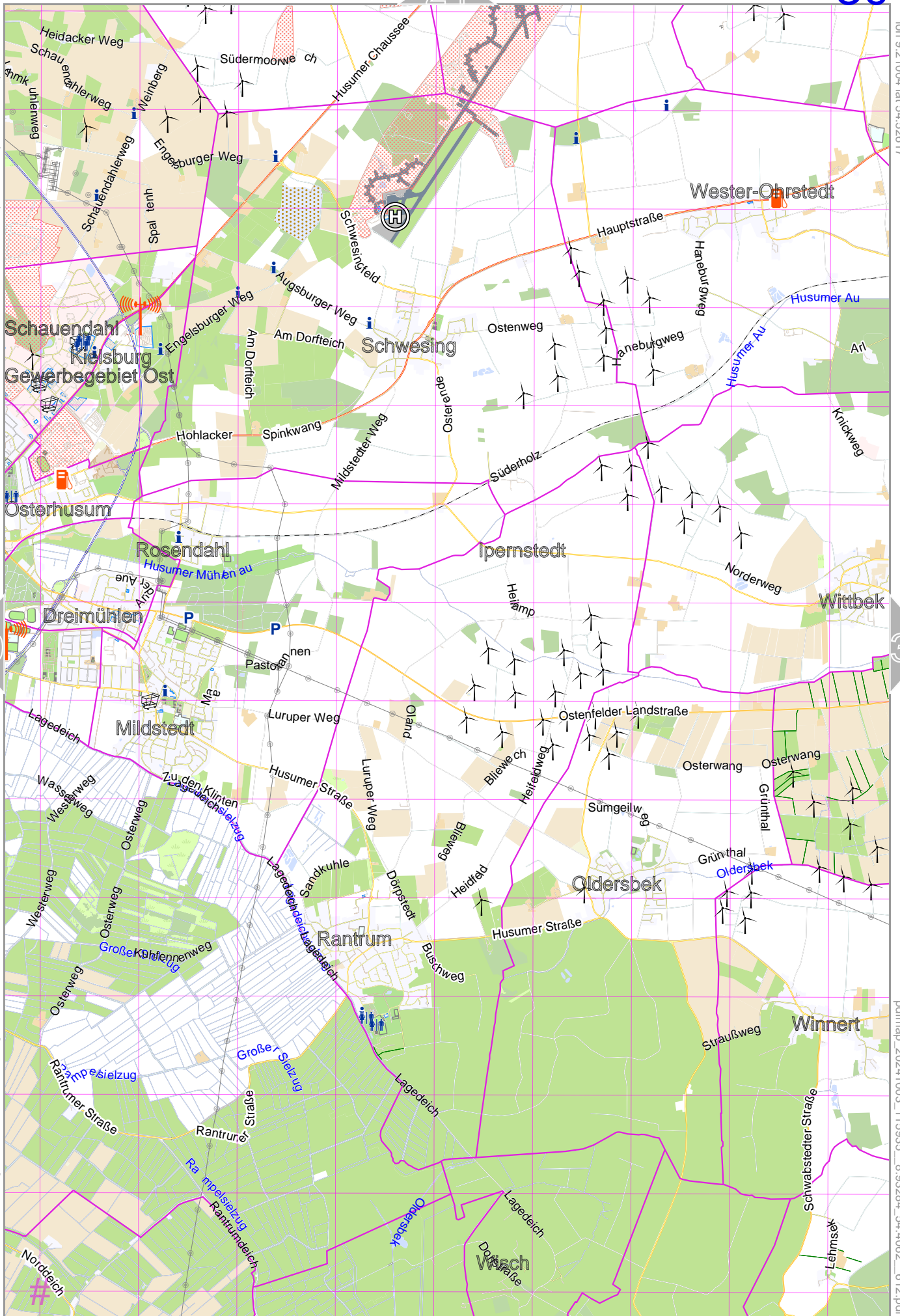
pdfmap_20241003_115935_8.93284_54.4062_612.pdf

#

UTM: 32 U easting 478.00 km northing 6029.00 km
UTM-Grid-width = 1000m





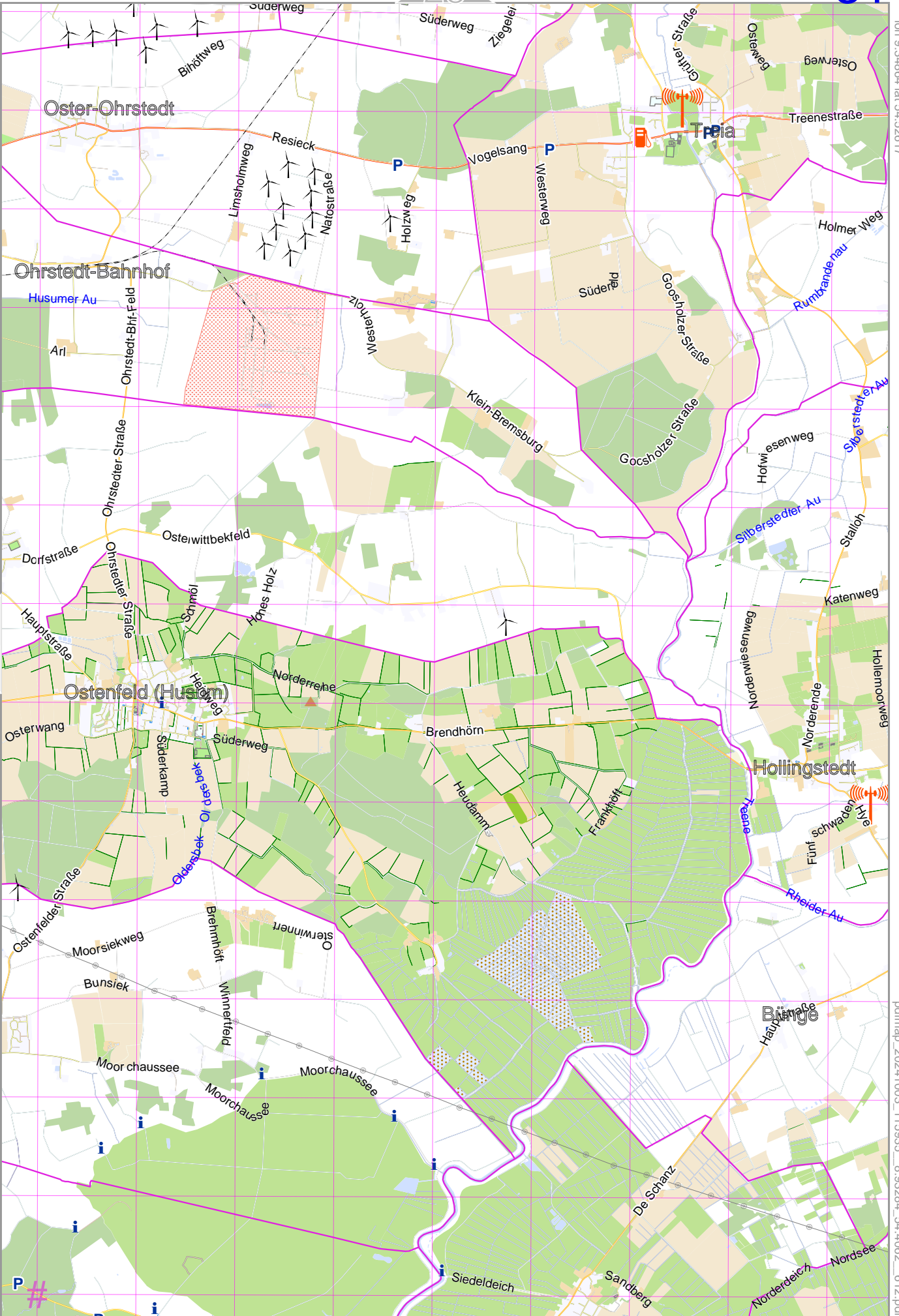


Map data © OpenStreetMap contributors

lon 9.34864 lat 54.52617

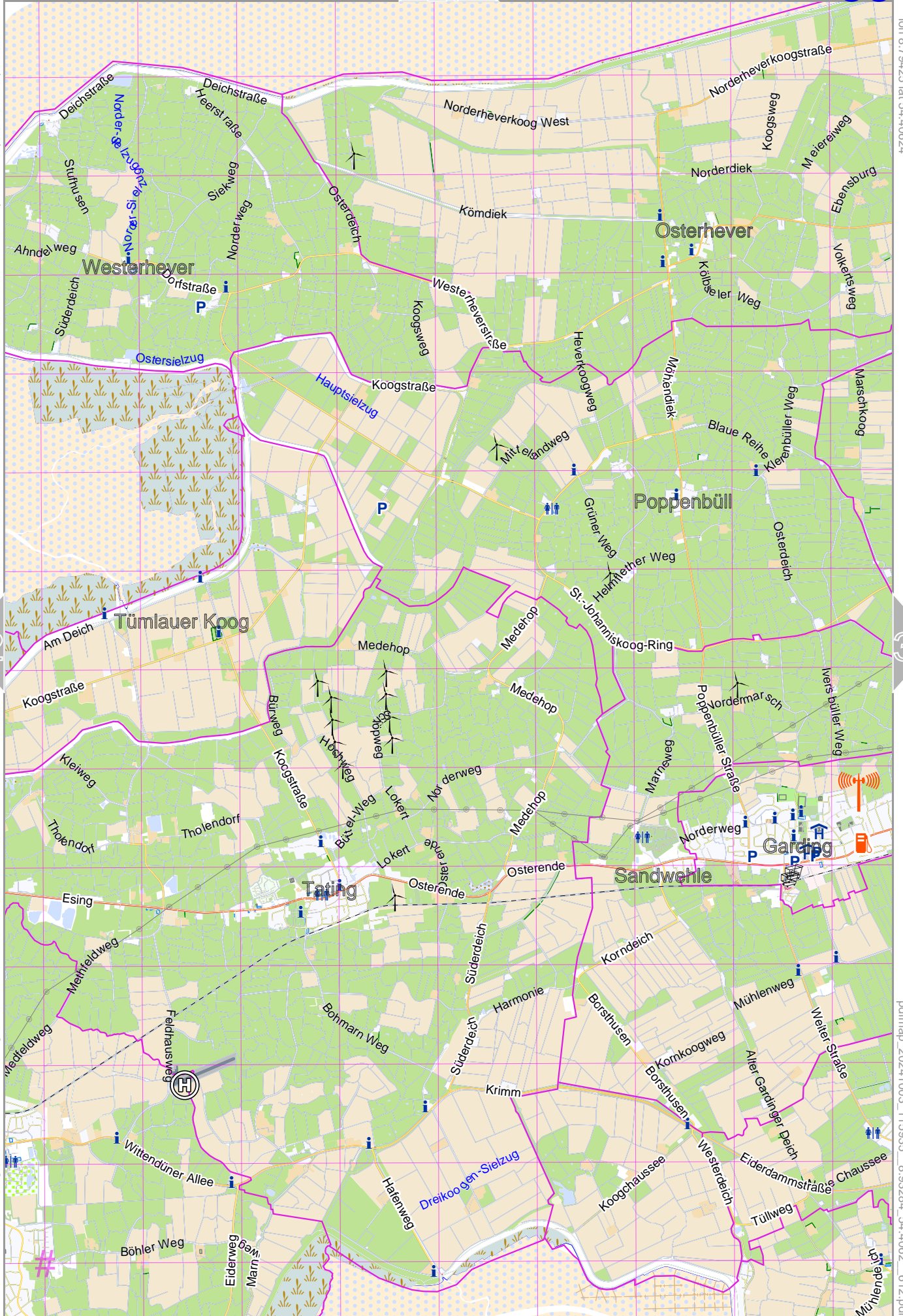
[lon 9.21004 lat 54.40624 | nom. scale = 1 / 50000]

pdfmap_20241003_115935_8.93284_54.4062_612.pdf



UTM: 32 U easting 514.00 km northing 6029.00 km
UTM-Grid-width = 1000m







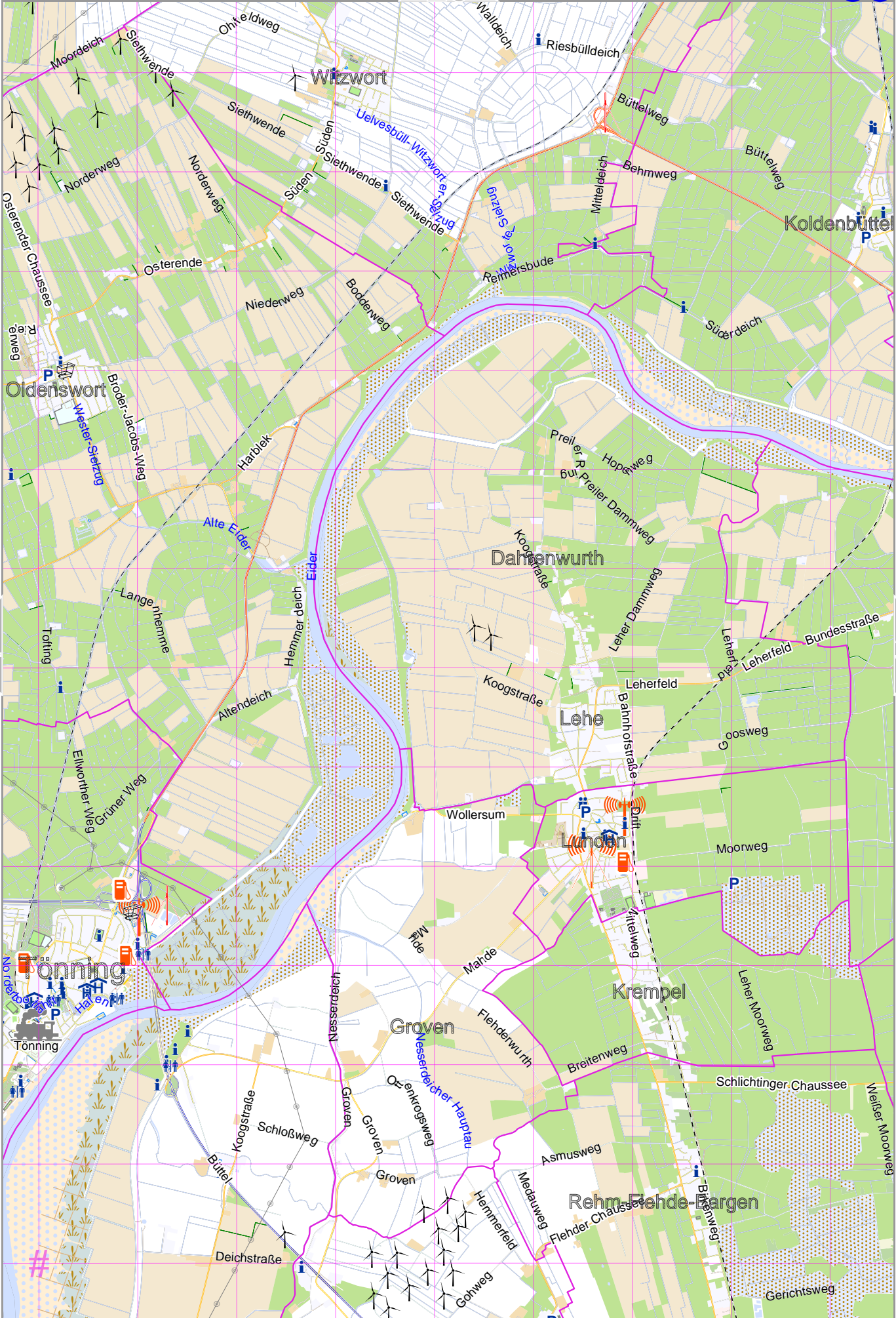
Map data © OpenStreetMap contributors

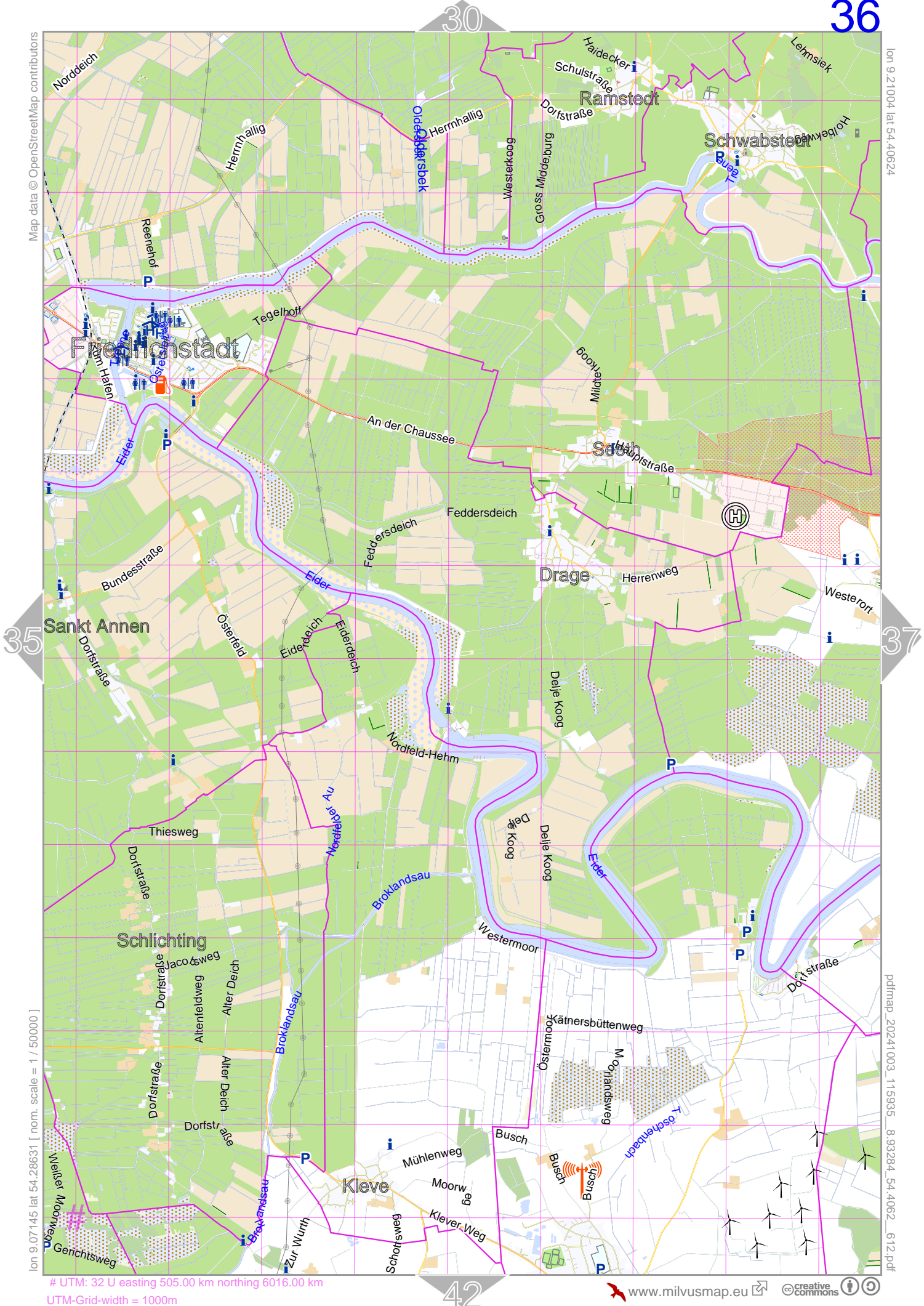
lon 8.93285 lat 54.40624

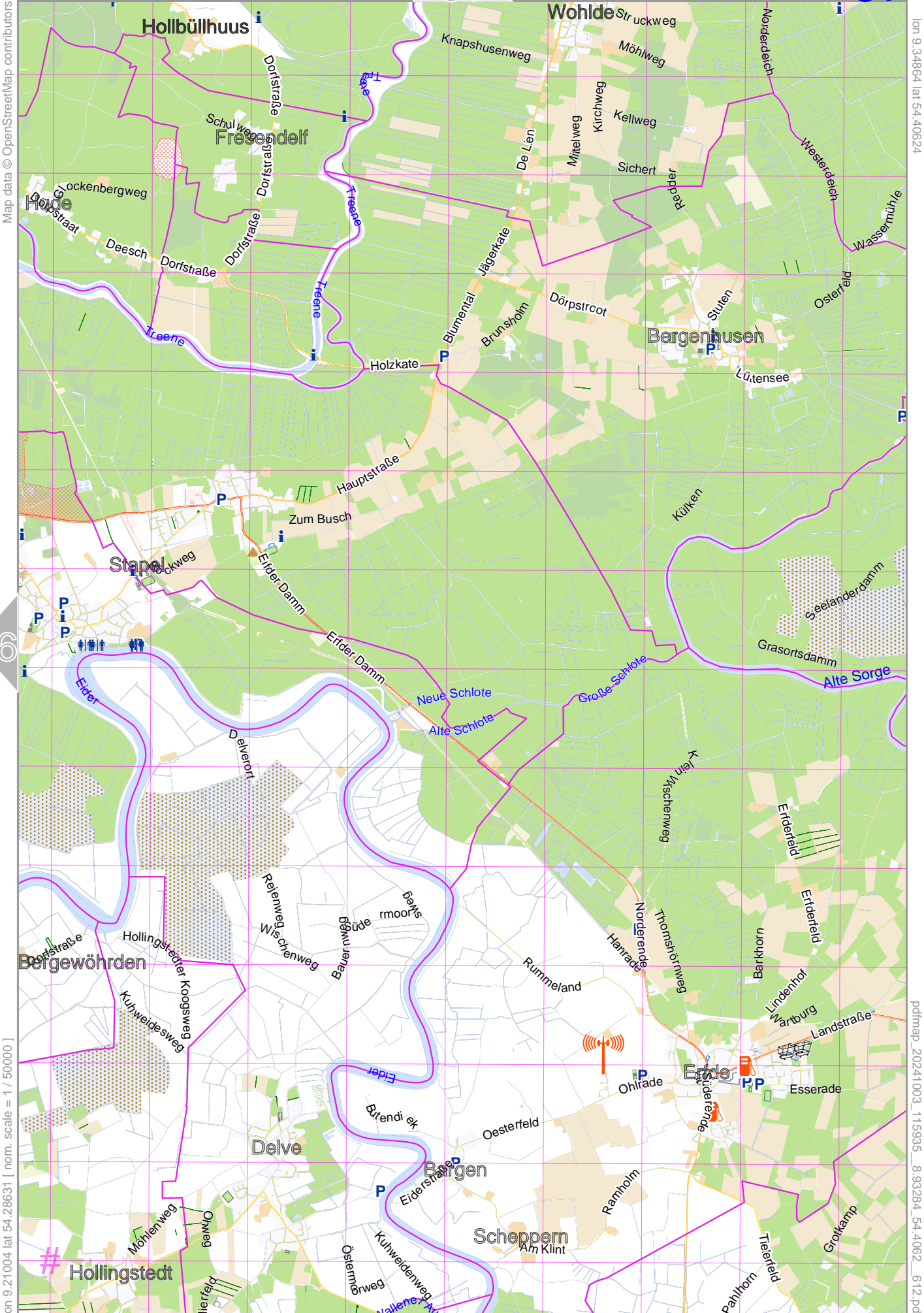
lon 8.79425 lat 54.28631 [nom. scale = 1 / 50000]

pdfmap_20241003_115935_8.93284_54.4062_612.pdf

UTM: 32 U easting 487.00 km northing 6016.00 km
UTM-Grid-width = 1000m







lon 9.34864 lat 54.40624

Map data © OpenStreetMap contributors

lon 9.21004 lat 54.28631 [nom. scale = 1 / 50000]

pdfmap_20241003_115935_8.93284_54.4062_612.pdf

UTM: 32 U easting 514.00 km northing 6016.00 km
UTM-Grid-width = 1000m

32

38

Map data © OpenStreetMap contributors

lon 8.65655 lat 54.28631

[lon 8.51705 lat 54.16637 | nom. scale = 1 / 50000]

#

39

pdfmap_20241003_115935_8.93284_54.4062_612.pdf

UTM: 32 U easting 469.00 km northing 6003.00 km
UTM-Grid-width = 1000m

44



Map data © OpenStreetMap contributors

lon 8.79425 lat 54.28631

38

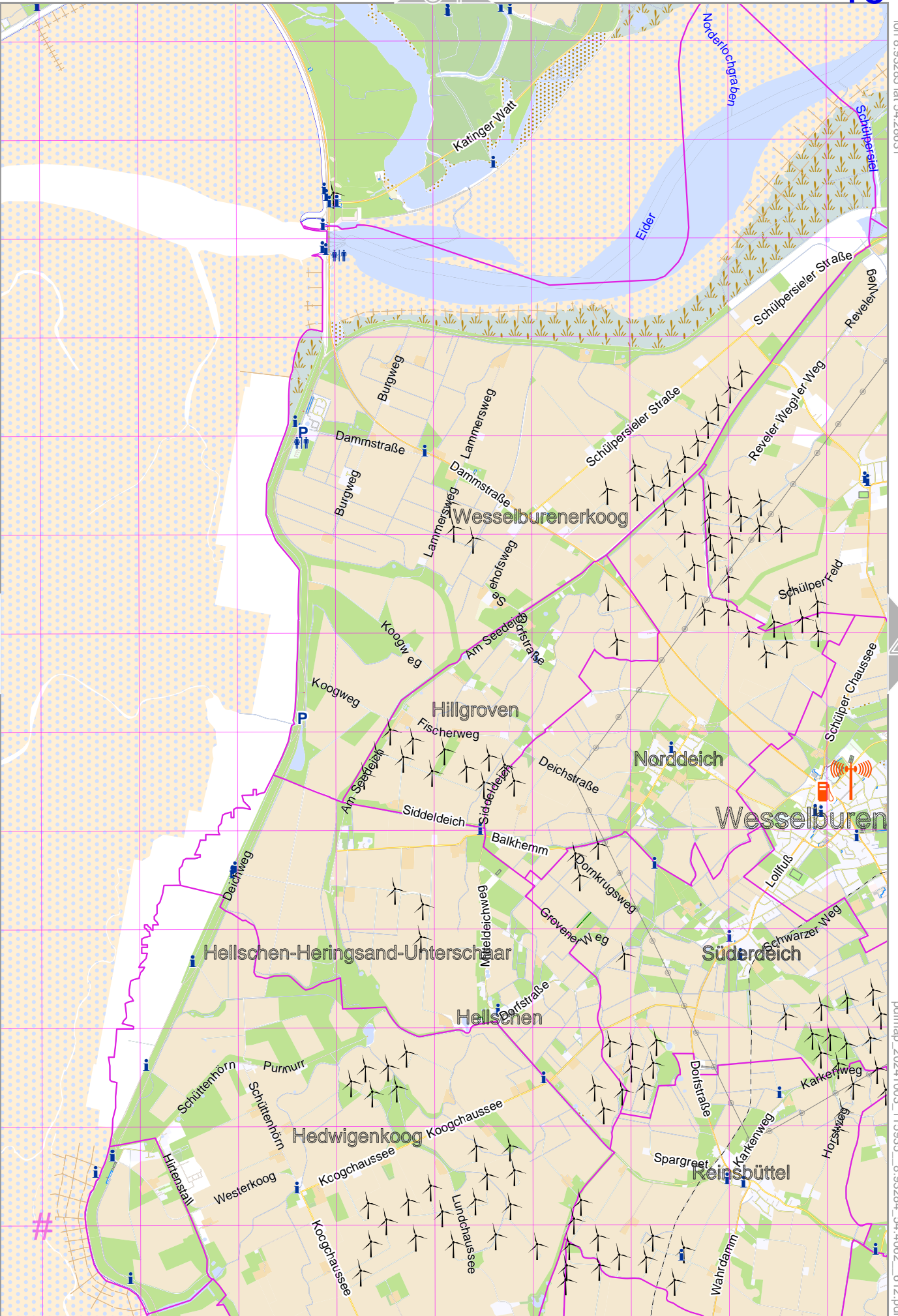
40

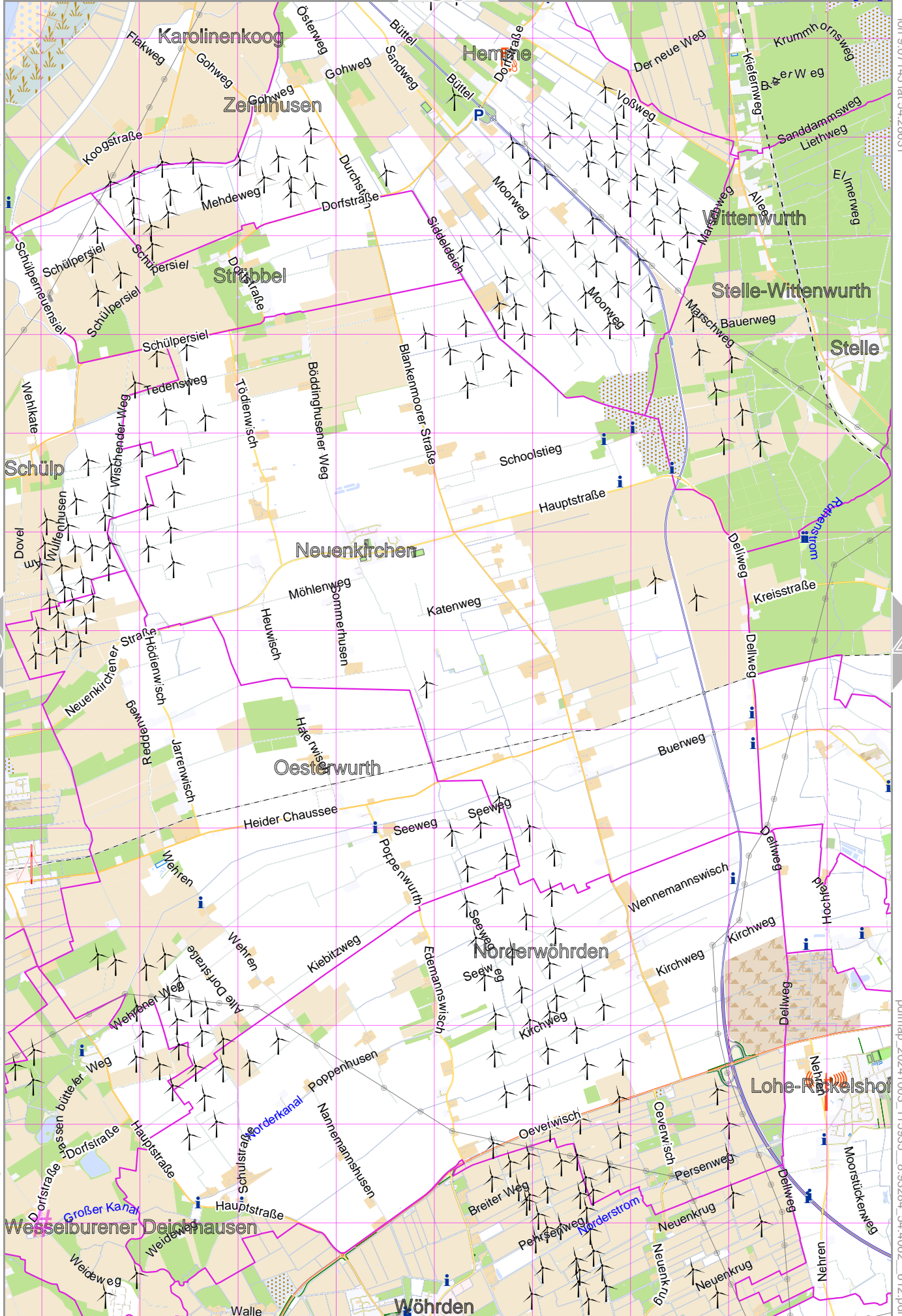
[lon 8.65565 lat 54.16637 | nom. scale = 1 / 50000]

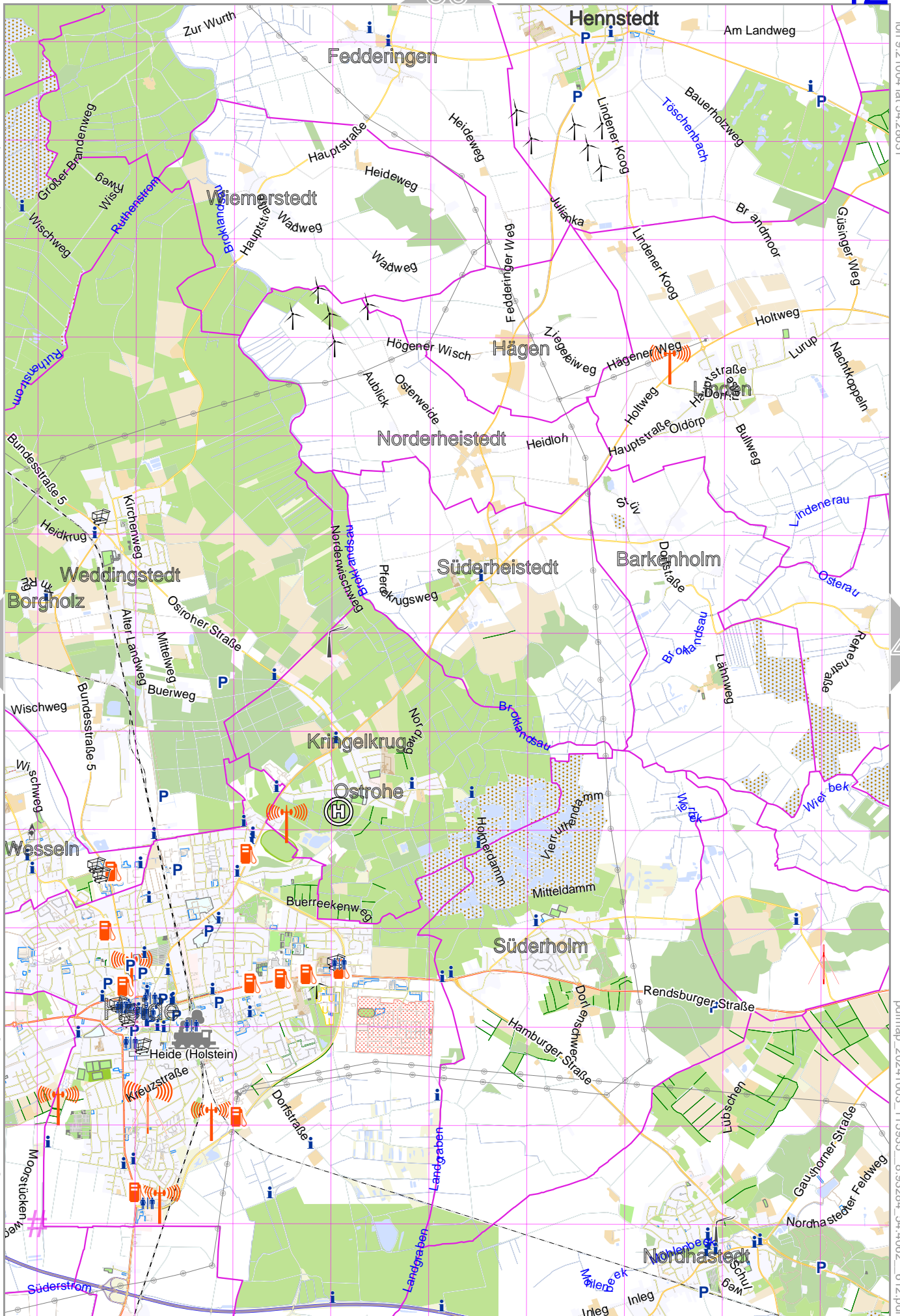
pdfmap_20241003_115935_8.93284_54.4062_612.pdf

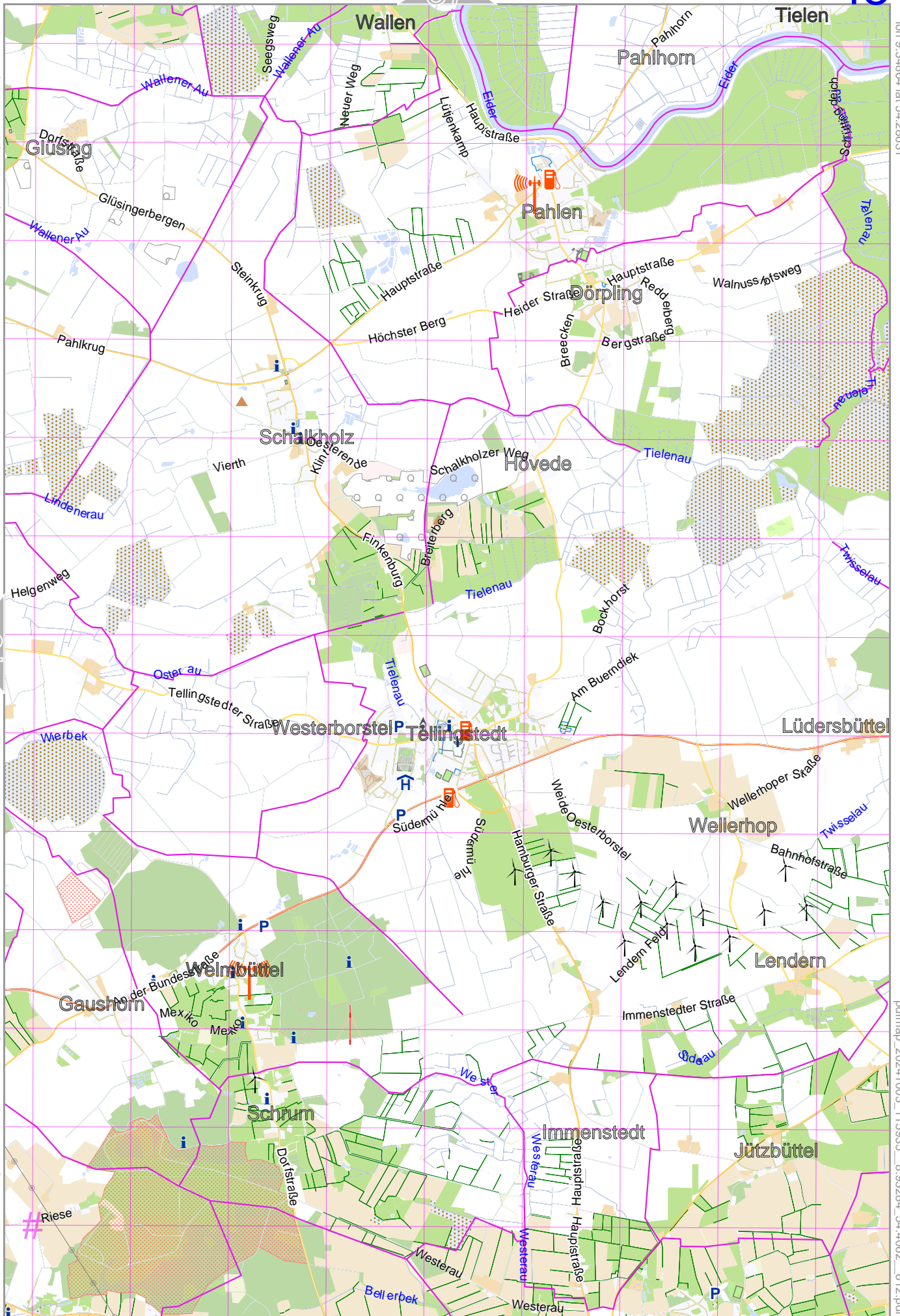
#

UTM: 32 U easting 478.00 km northing 6003.00 km
UTM-Grid-width = 1000m









Map data © OpenStreetMap contributors


lon 8.65565 lat 54.16637

[lon 8.51705 lat 54.04644 | nom. scale = 1 / 50000]

pdfmap_20241003_115935_8.93284_54.4062_612.pdf

#

UTM: 32 U easting 469.00 km northing 5989.00 km
UTM-Grid-width = 1000m




lon 8.79425 lat 54.16637

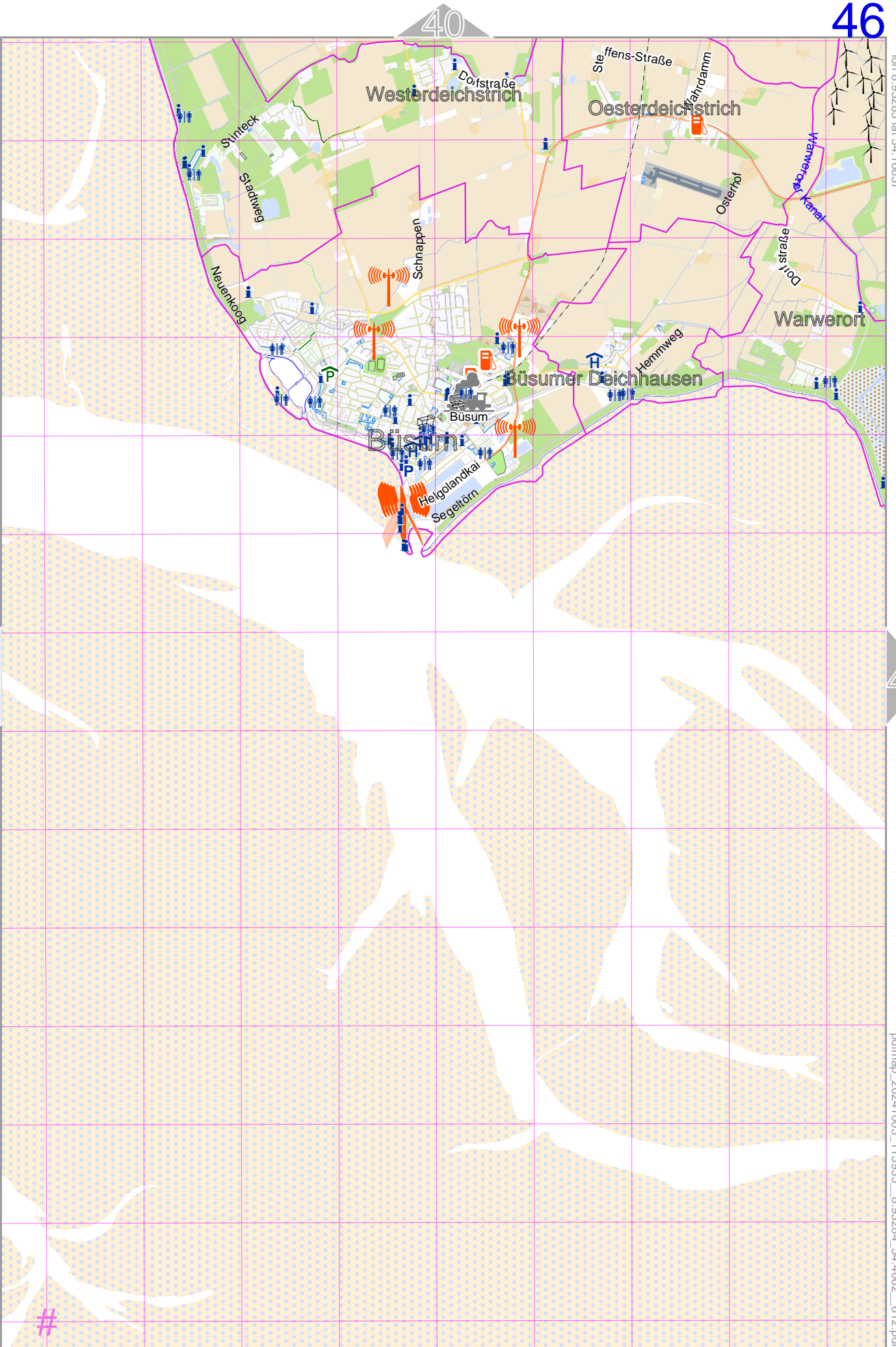
Map data © OpenStreetMap contributors

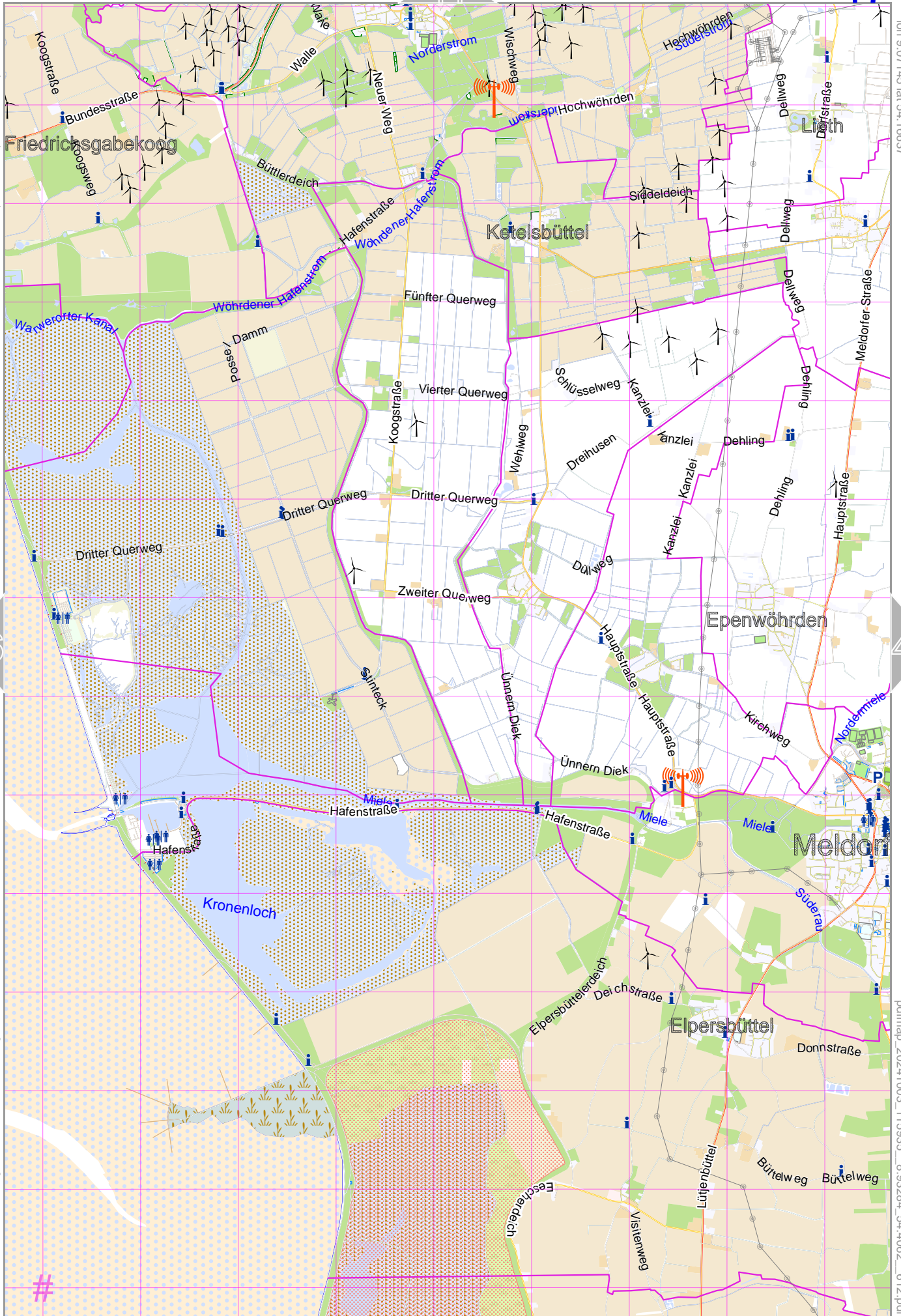
lon 8.65565 lat 54.04644 [nom. scale = 1 / 50000]

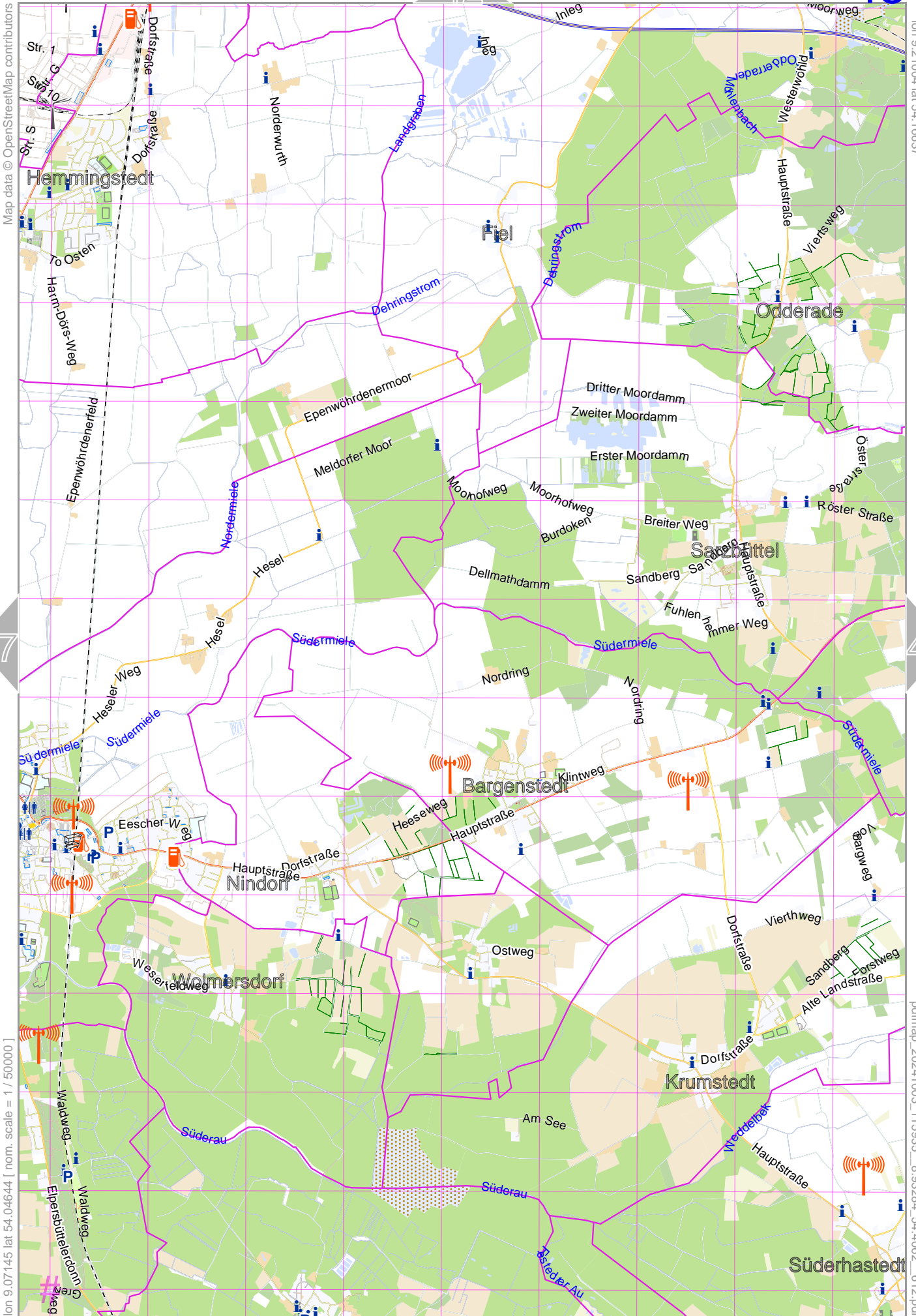
pdfmap_20241003_115935_8.93284_54.4062_612.pdf

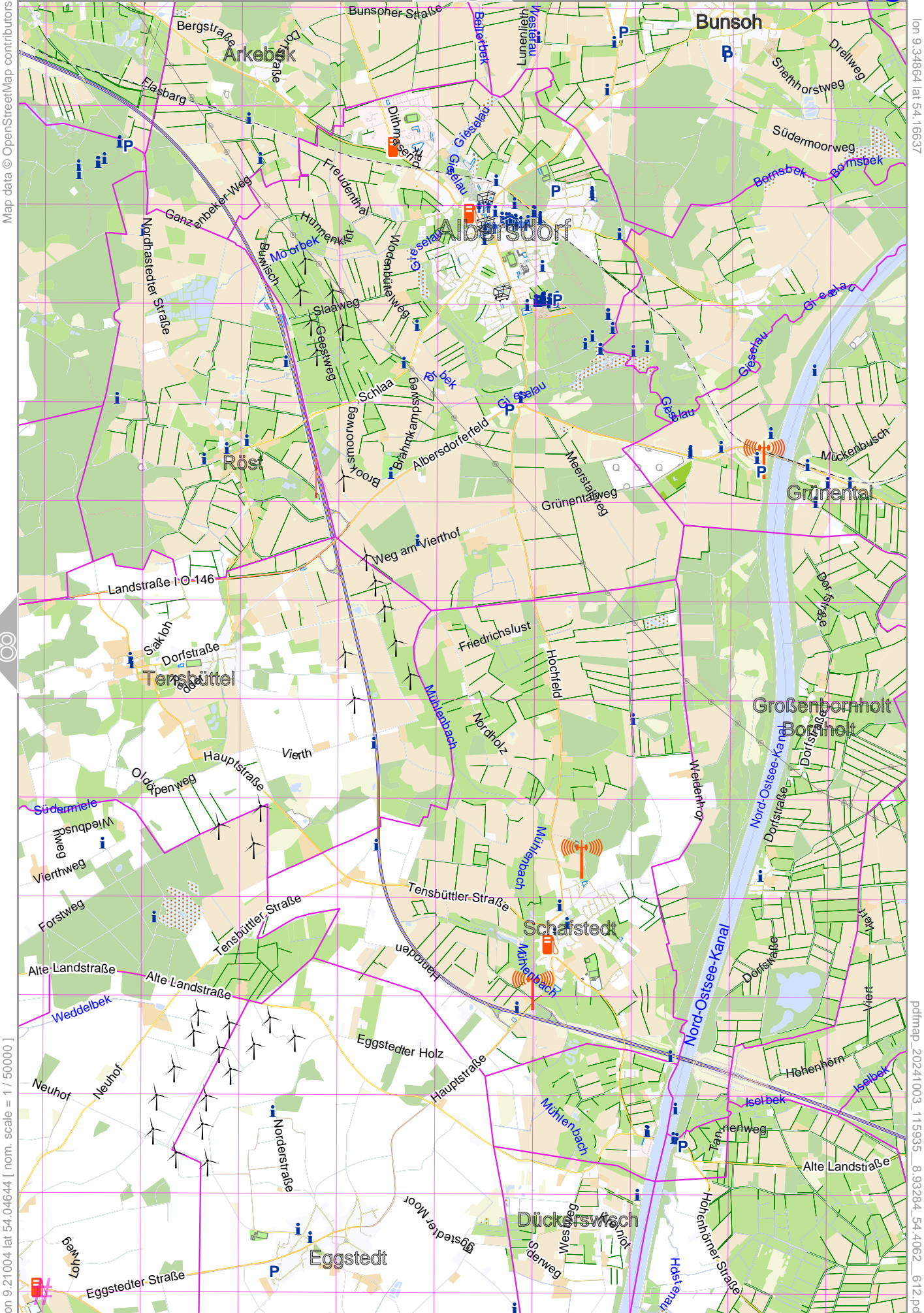


UTM: 32 U easting 478.00 km northing 5989.00 km
UTM-Grid-width = 1000m









Map data © OpenStreetMap contributors

lon 9.34864 lat 54.16637

lon 9.21004 lat 54.04644 | nom. scale = 1 / 50000

pdfmap_20241003_115935_8.93284_54.4062_612.pdf

UTM: 32 U easting 514.00 km northing 5989.00 km
UTM-Grid-width = 1000m

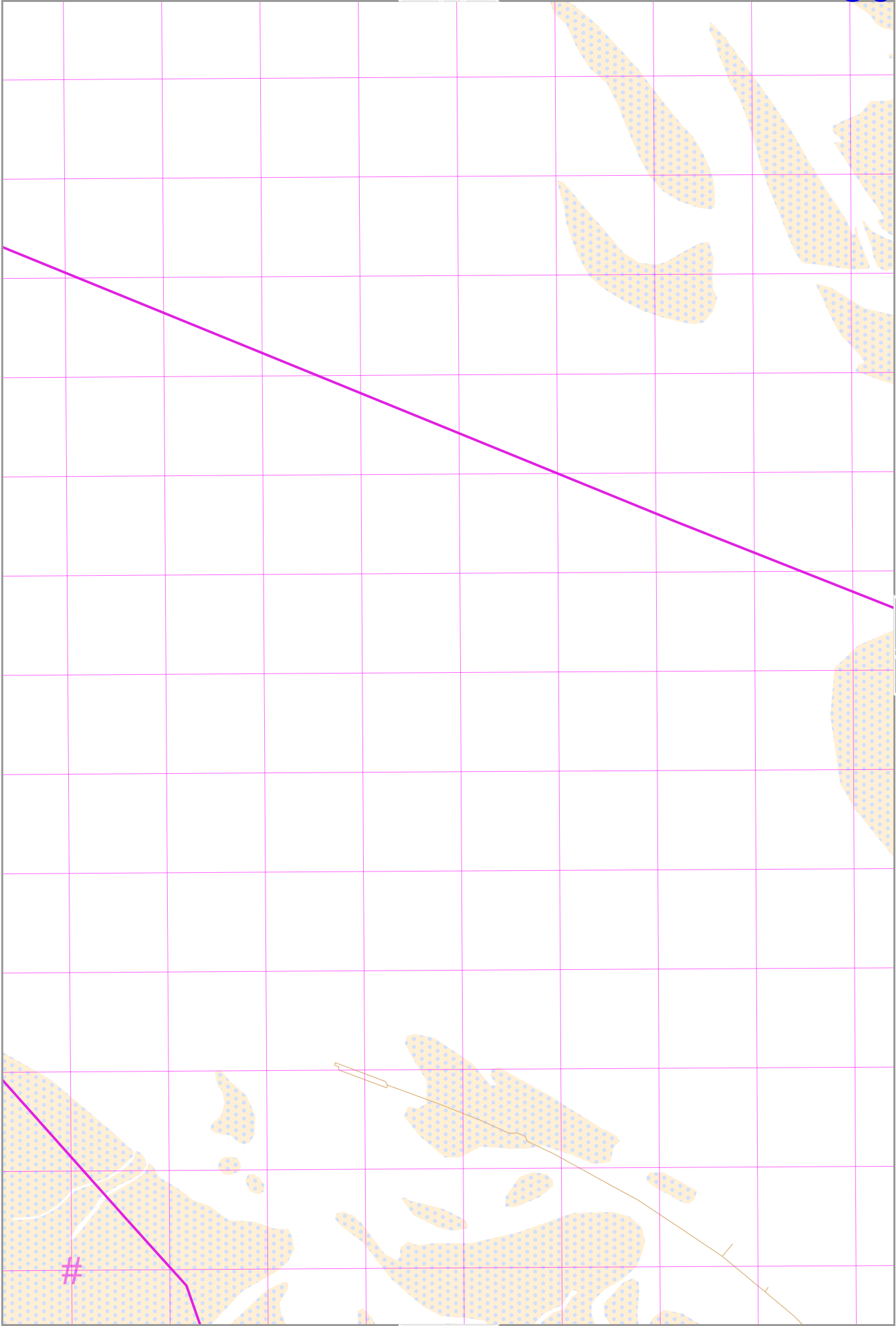
Map data © OpenStreetMap contributors

lon 8.65655 lat 54.04644

[lon 8.51705 lat 53.92651 | nom. scale = 1 / 50000]

pdfmap_20241003_115935_8.93284_54.4062_612.pdf

UTM: 32 U easting 469.00 km northing 5976.00 km
UTM-Grid-width = 1000m



51

45

Map data © OpenStreetMap contributors

lon 8.79425 lat 54.04644

50

52

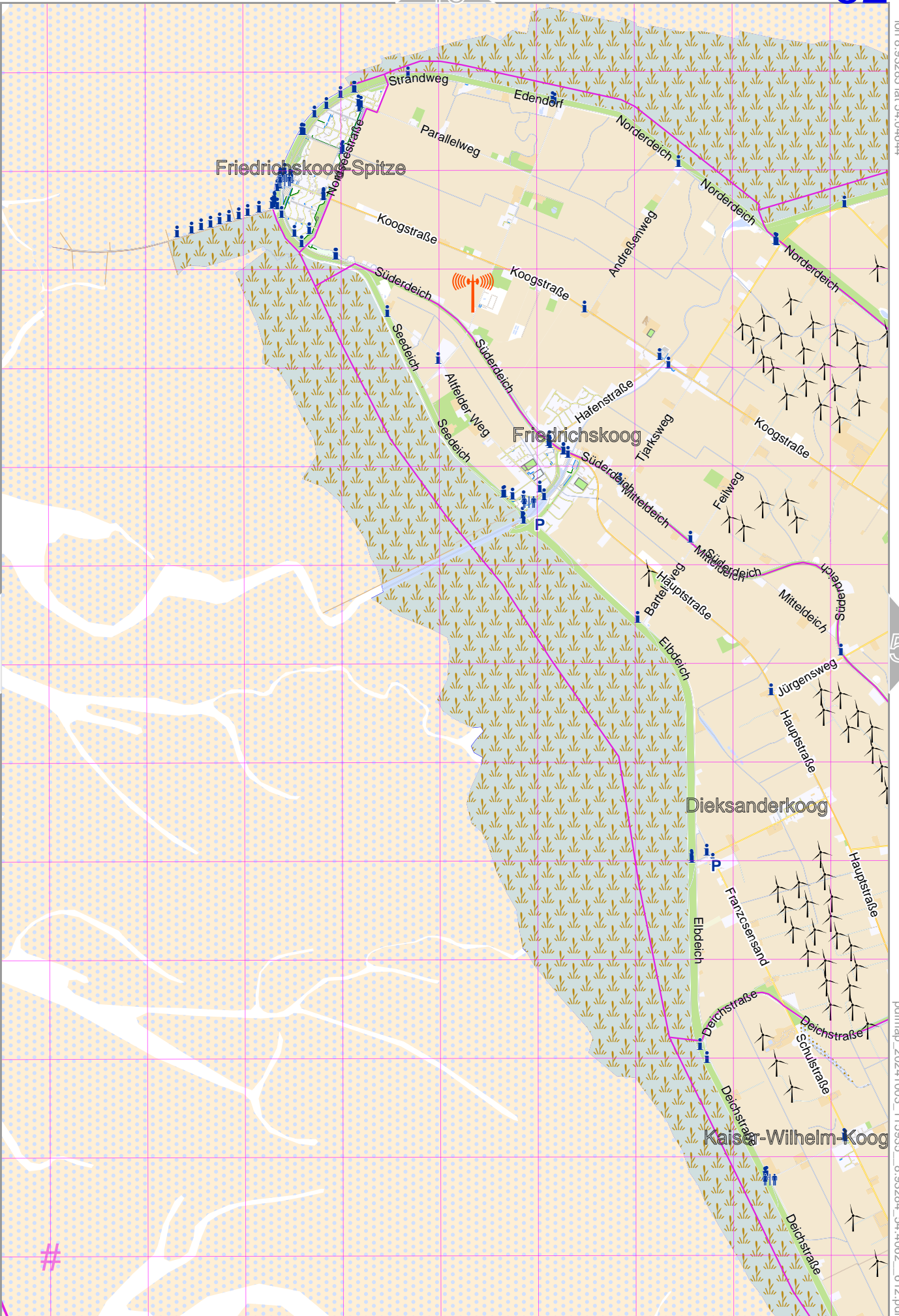
lon 8.65565 lat 53.92651 [nom. scale = 1 / 50000]

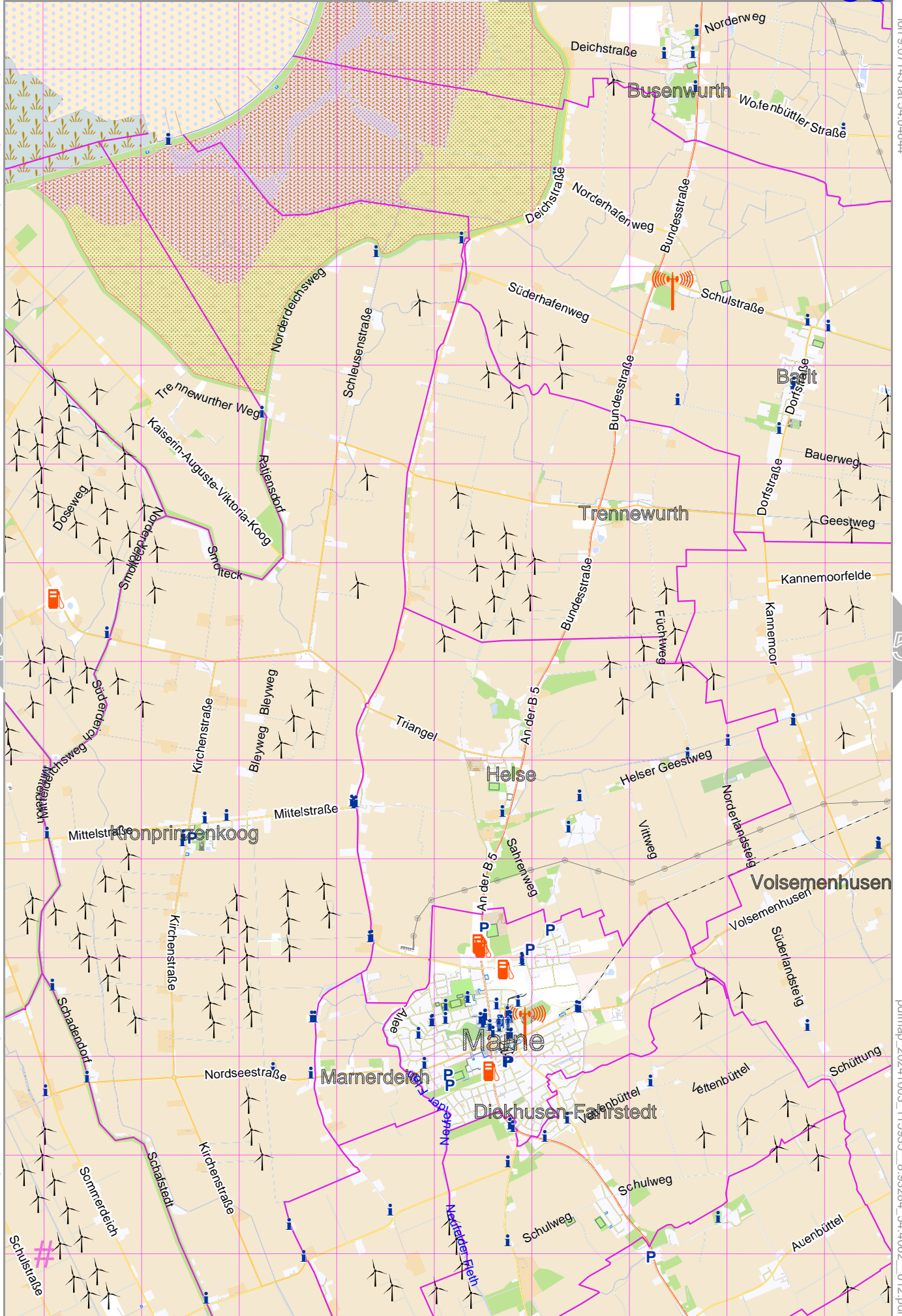
#

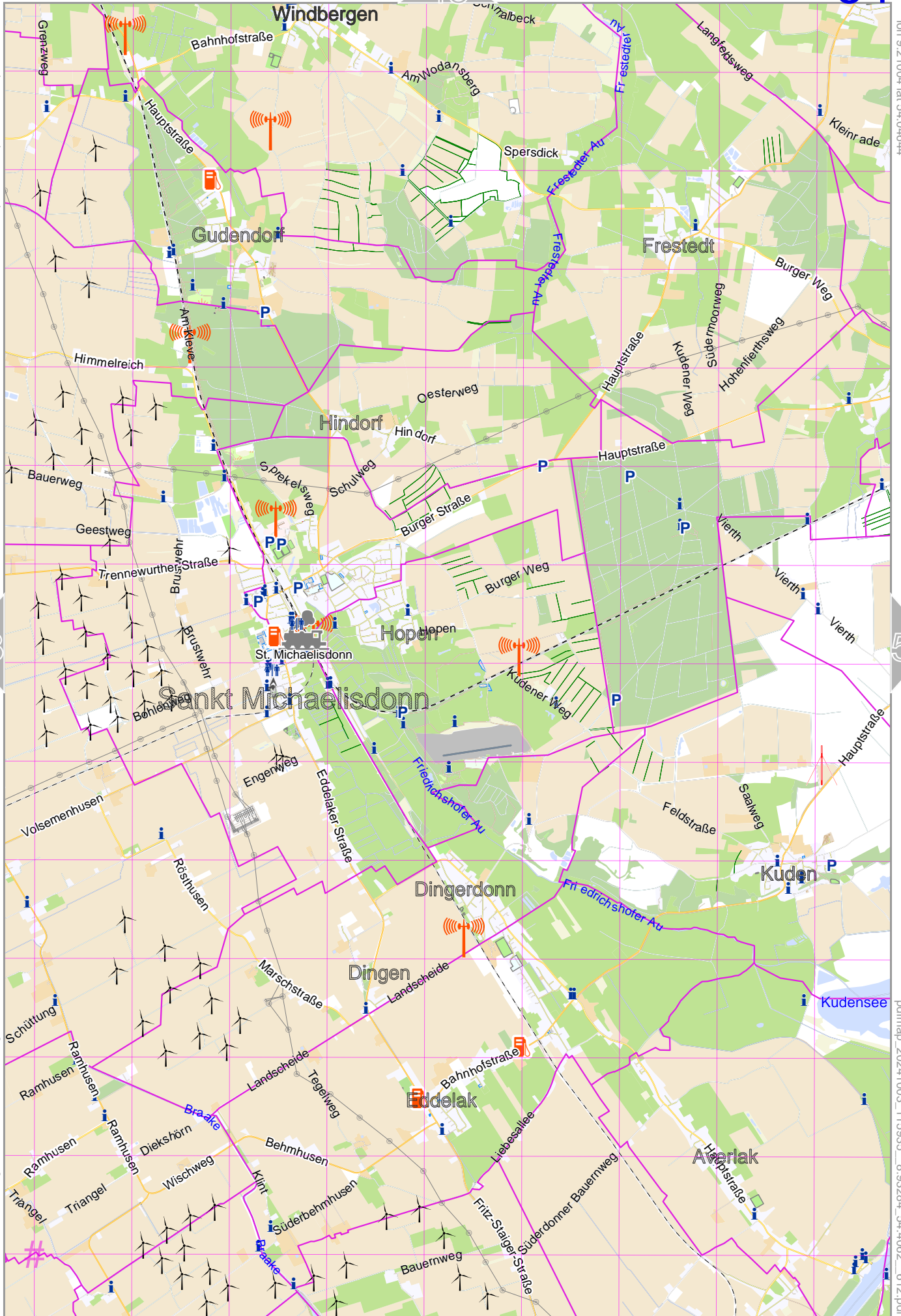
pdfmap_20241003_115935_8.93284_54.4062_612.pdf

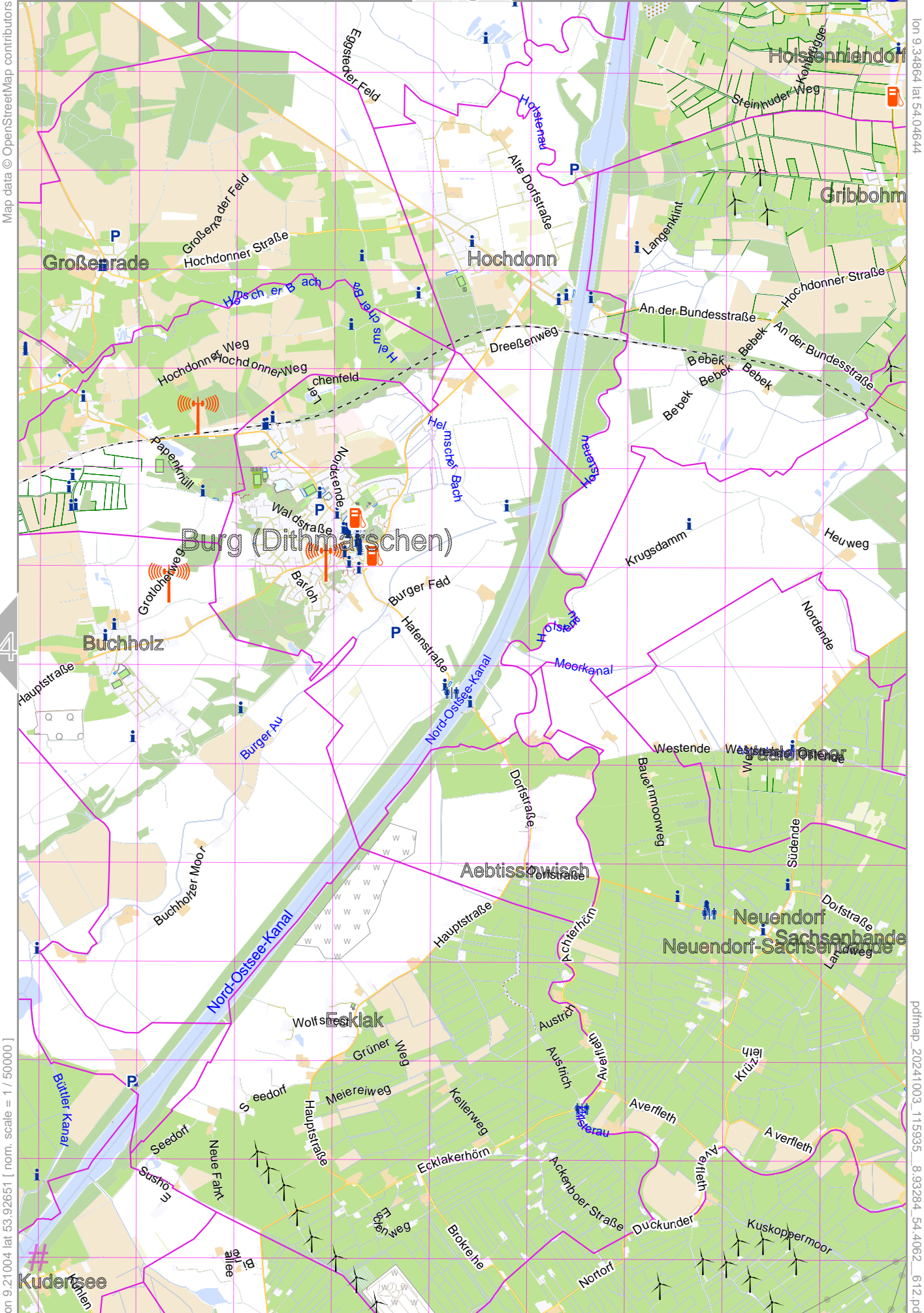
UTM: 32 U easting 478.00 km northing 5976.00 km
UTM-Grid-width = 1000m

57









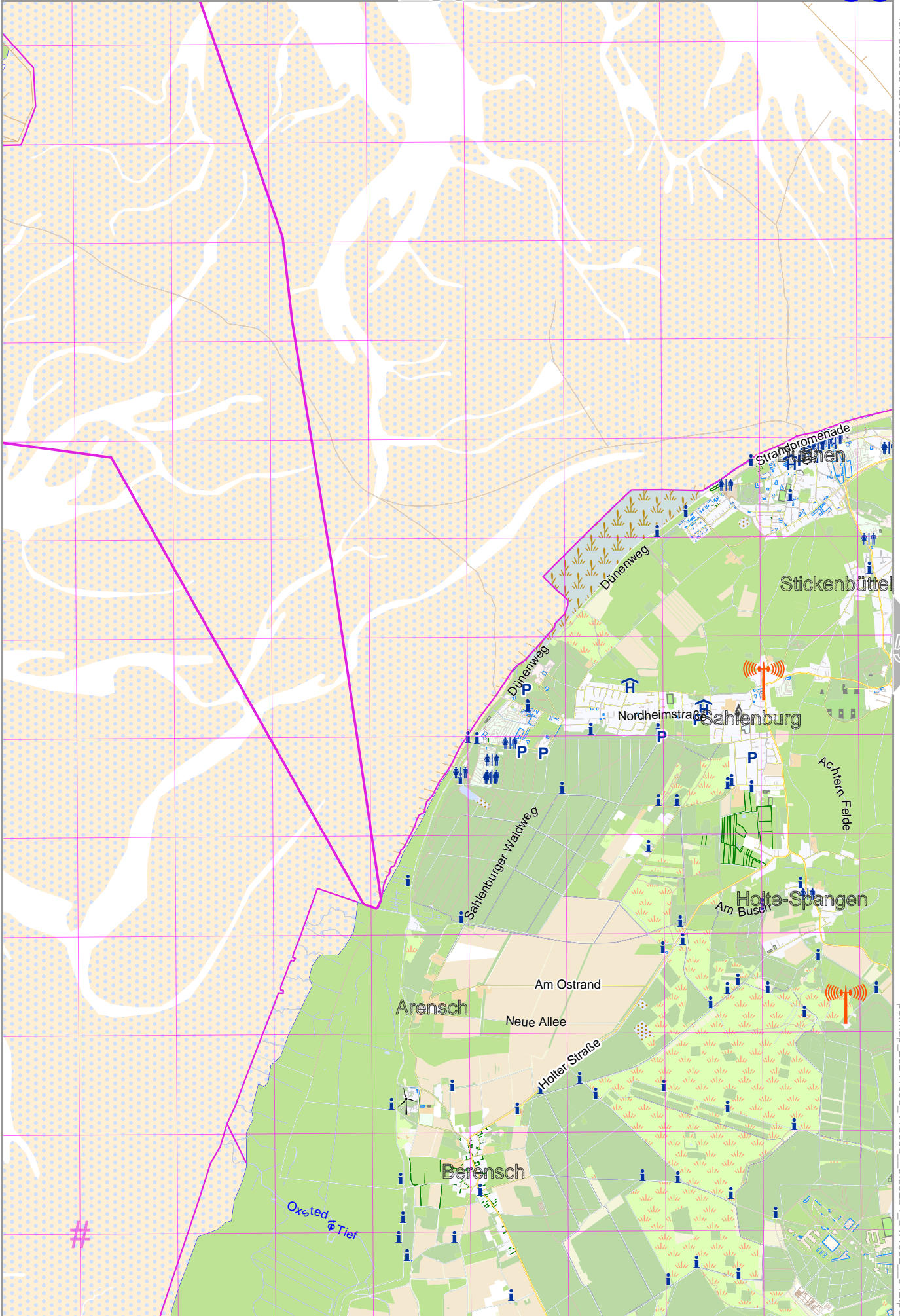
Map data © OpenStreetMap contributors

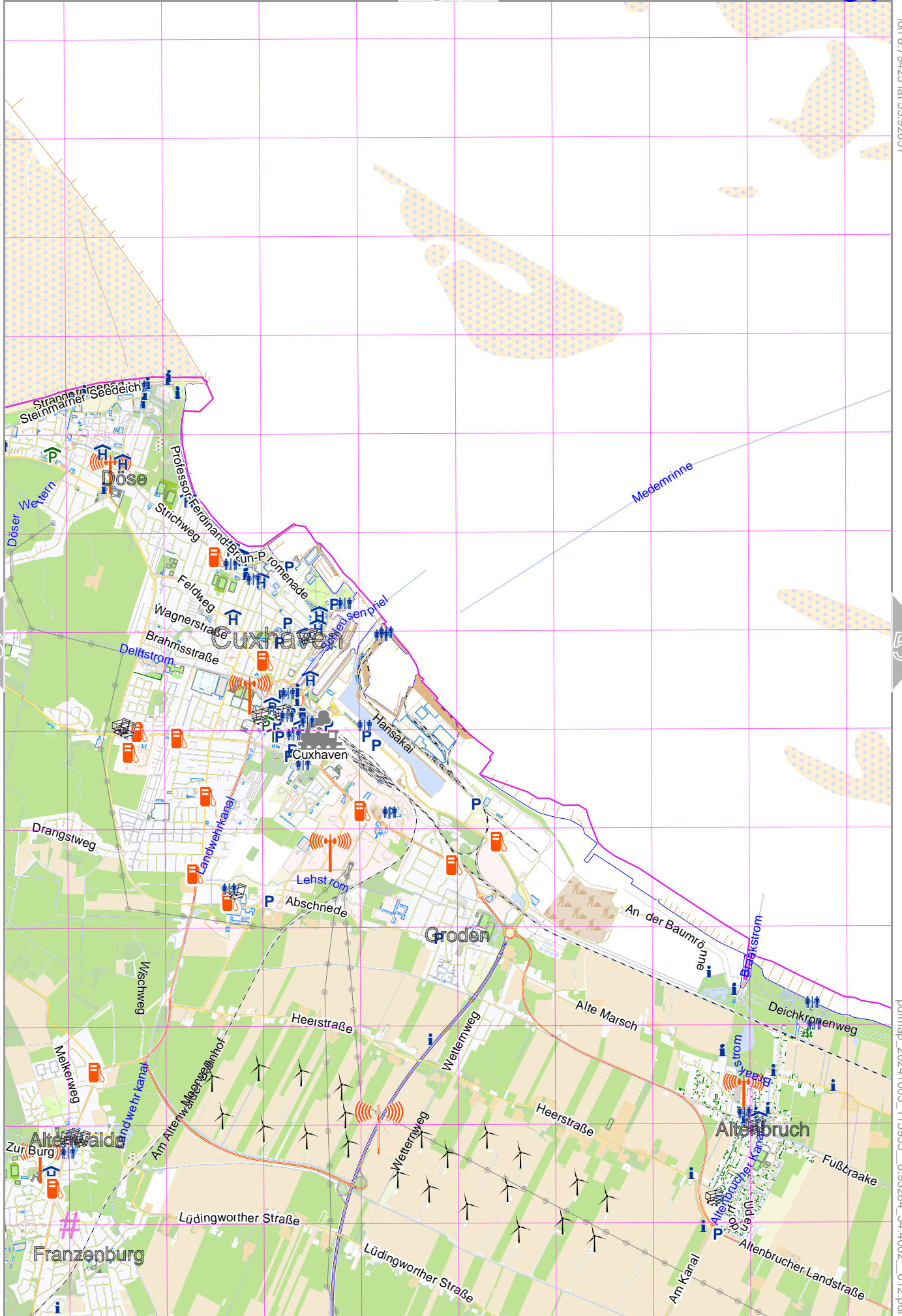
lon 9.34864 lat 54.04644

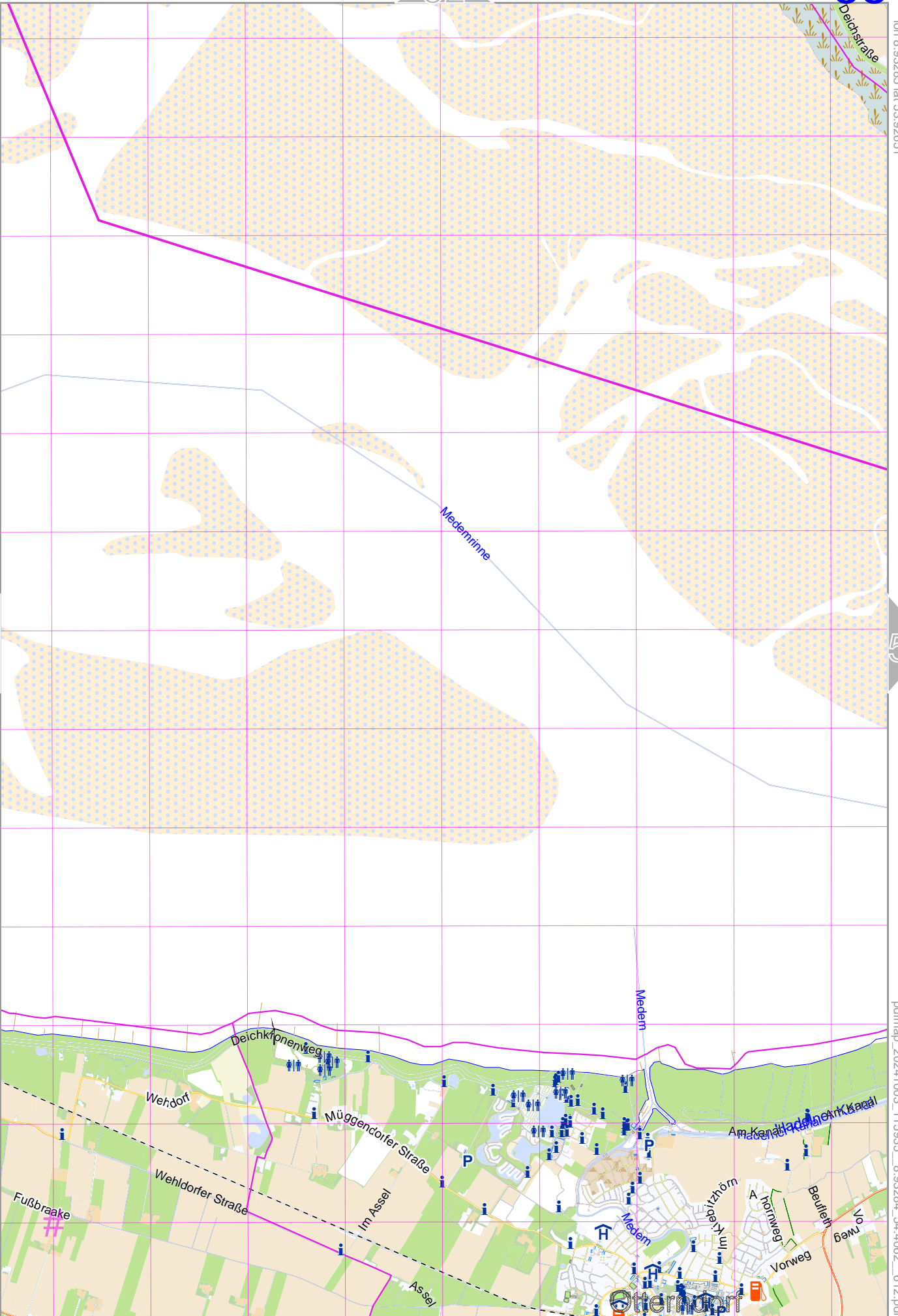
[nom. scale = 1 / 50000]
lon 9.21004 lat 53.92651

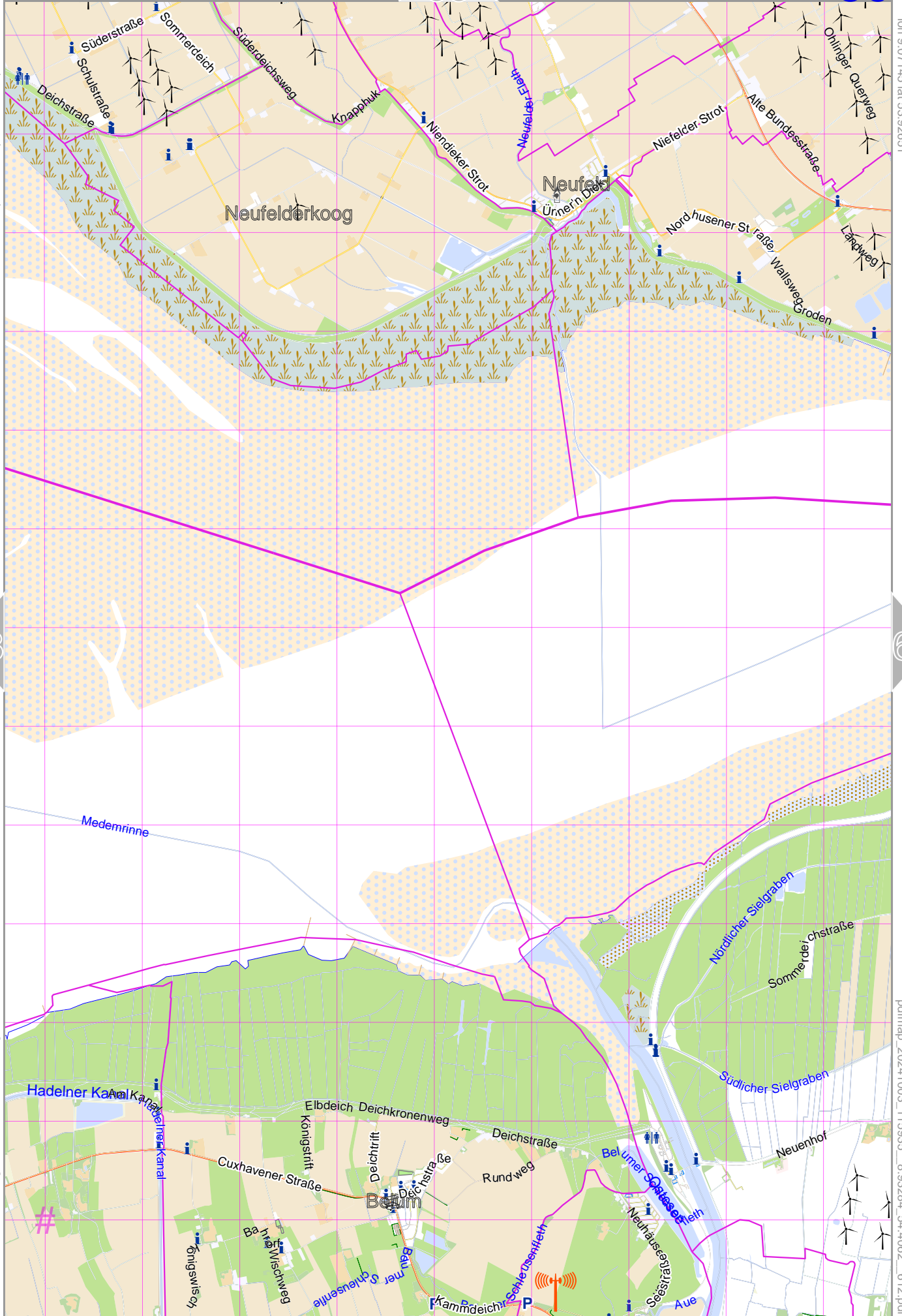
pdfmap_20241003_115935_8.93284_54.4062_612.pdf

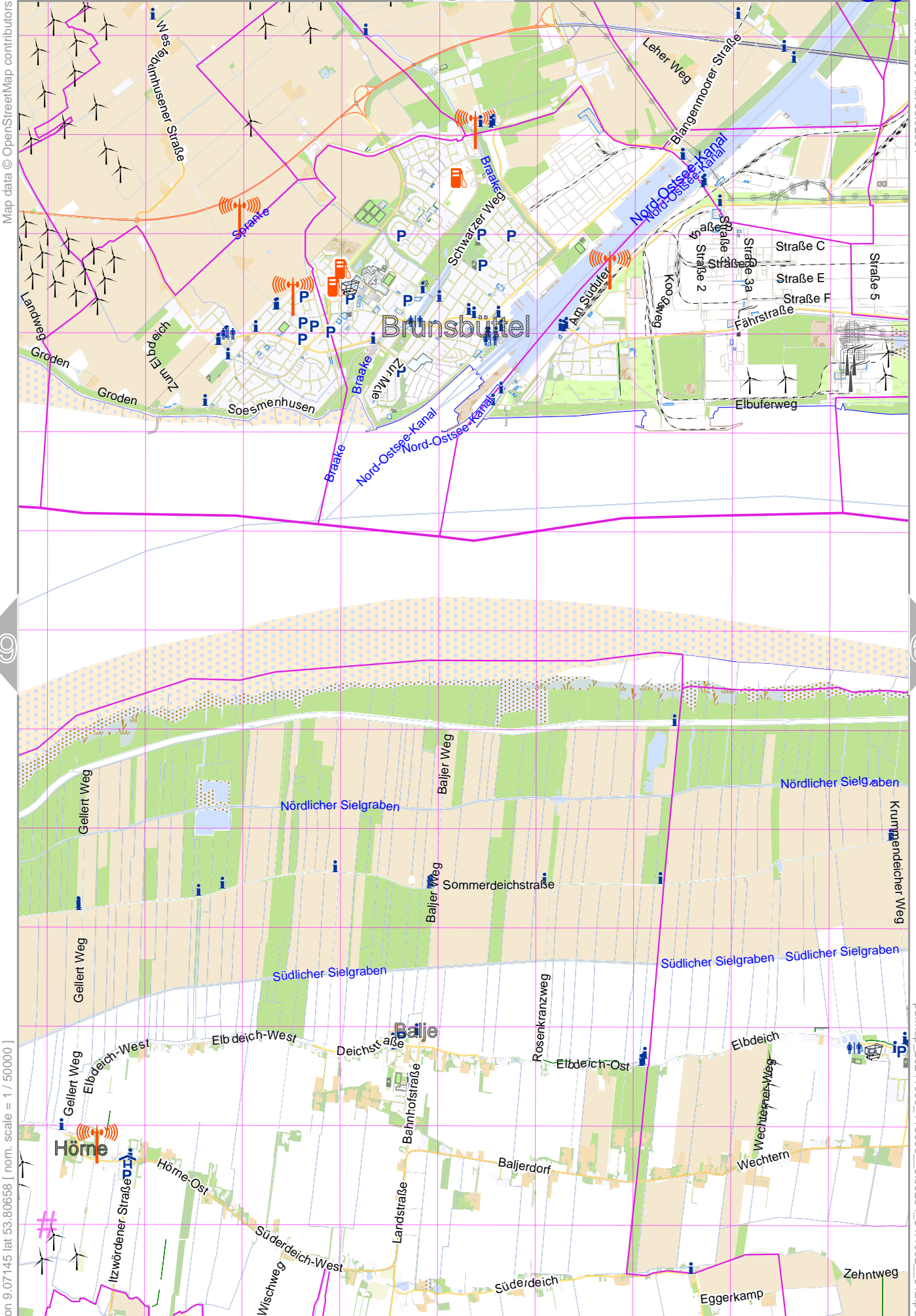
UTM: 32 U easting 514.00 km northing 5976.00 km
UTM-Grid-width = 1000m











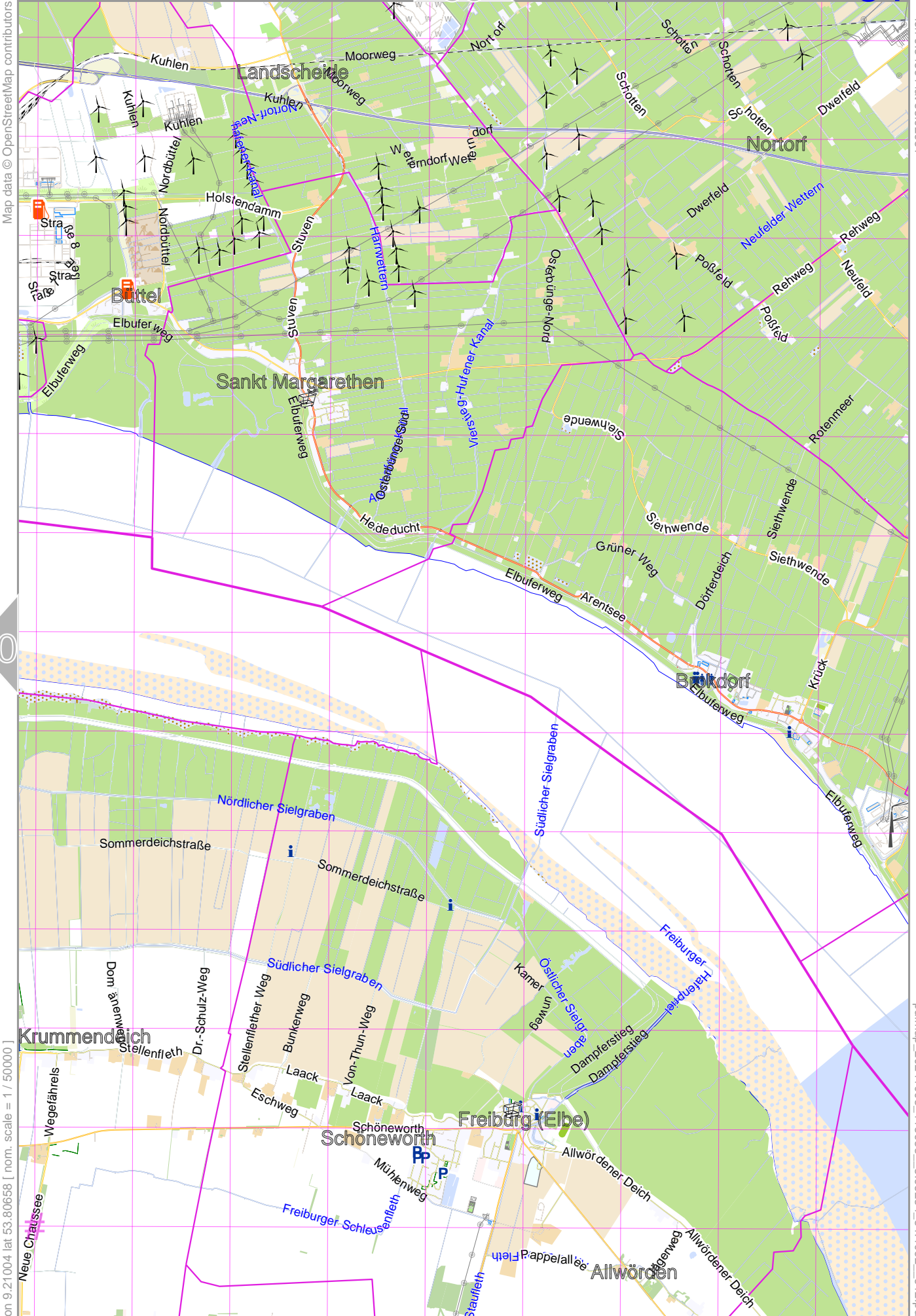
Map data © OpenStreetMap contributors

lon 9.21004 lat 53.92651

lon 9.07145 lat 53.80658 [nom. scale = 1 / 50000]

pdfmap_20241003_115935_8.93284_54.4062_612.pdf

UTM: 32 U easting 505.00 km northing 5963.00 km
 UTM-Grid-width = 1000m



Map data © OpenStreetMap contributors

lon 9.34864 lat 53.92651

lon 9.21004 lat 53.80658 | nom. scale = 1 / 50000

pdfmap_20241003_115935_8.93284_54.4062_612.pdf

UTM: 32 U easting 514.00 km northing 5963.00 km
UTM-Grid-width = 1000m