

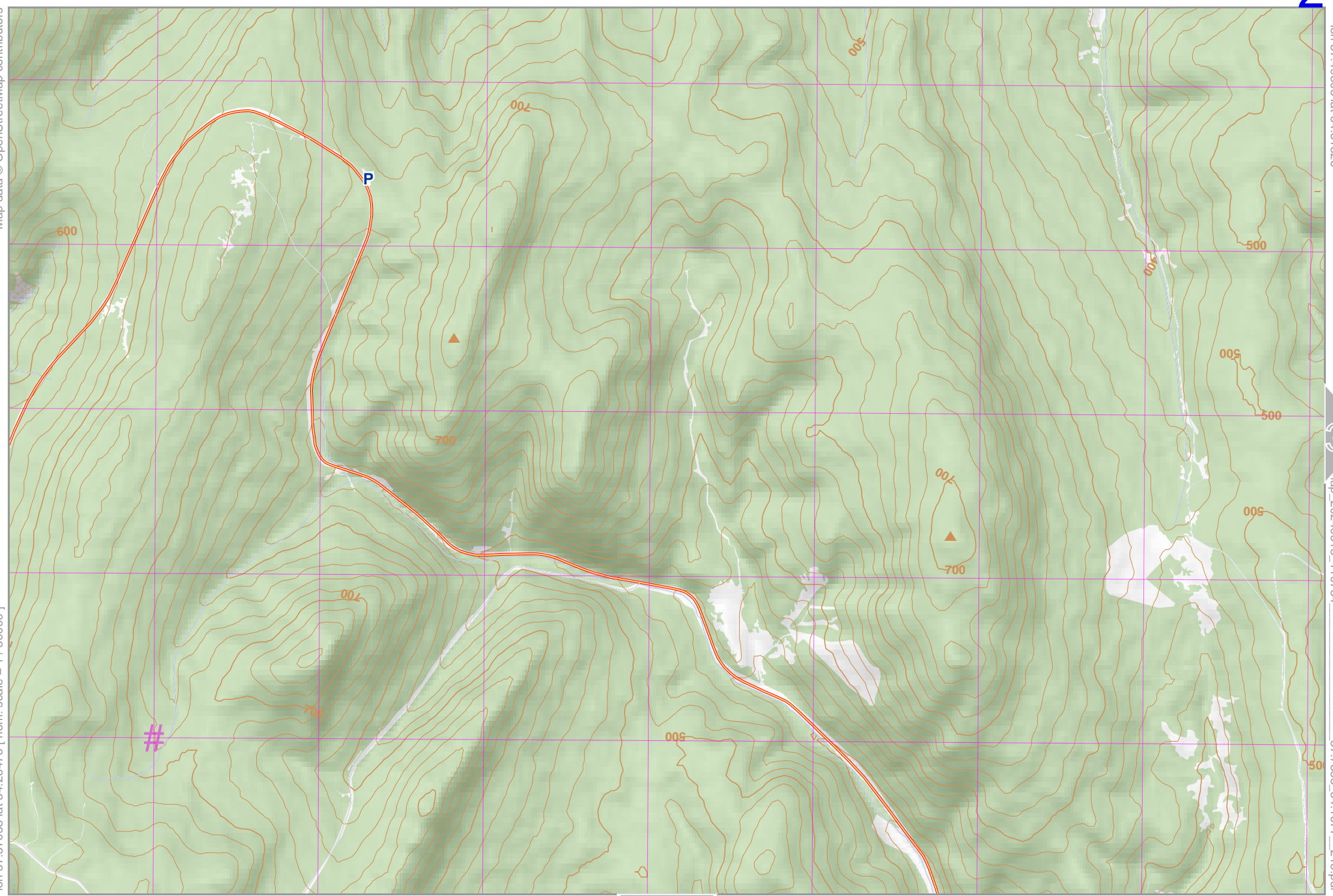
Map data © OpenStreetMap contributors

lon 57.37038 lat 54.26475 [ nom. scale = 1 / 30000 ]

lon 57.49303 lat 54.31326

map\_20240513\_110734

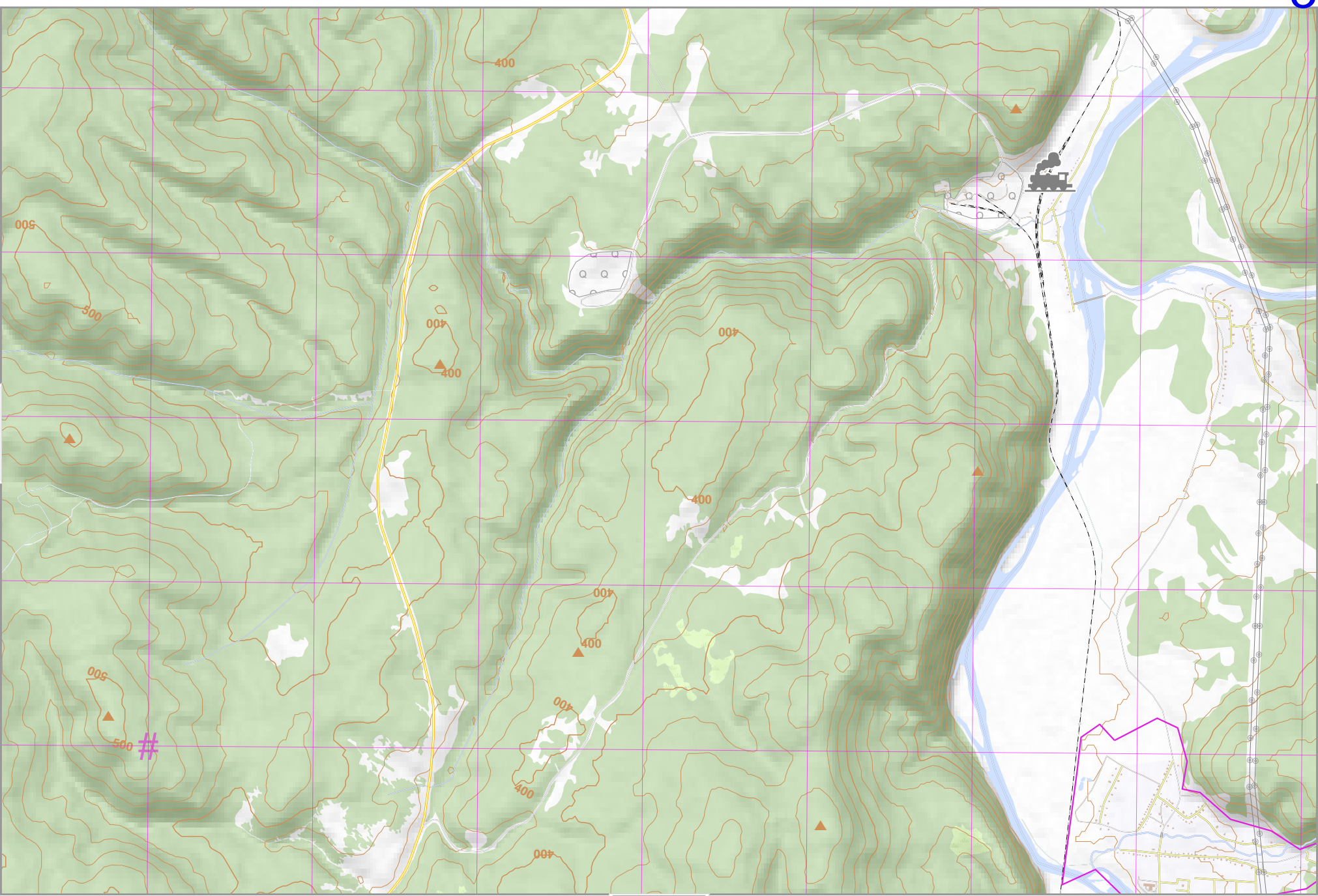
57.7383\_54.1677\_215.pdf



# UTM: 40 U easting 525.00 km northing 6014.00 km  
 UTM-Grid-width = 1000m  
 Contour interval = 20m

Map data © OpenStreetMap contributors

lon: 57.49303 lat: 54.26475 [ nom. scale = 1 / 30000 ]



lon: 57.61567 lat: 54.31326

map\_20240513\_110734

57.7383\_54.1677\_215.pdf

2

4

9

# UTM: 40 U easting 533.00 km northing 6014.00 km  
 UTM-Grid-width = 1000m  
 Contour interval = 20m

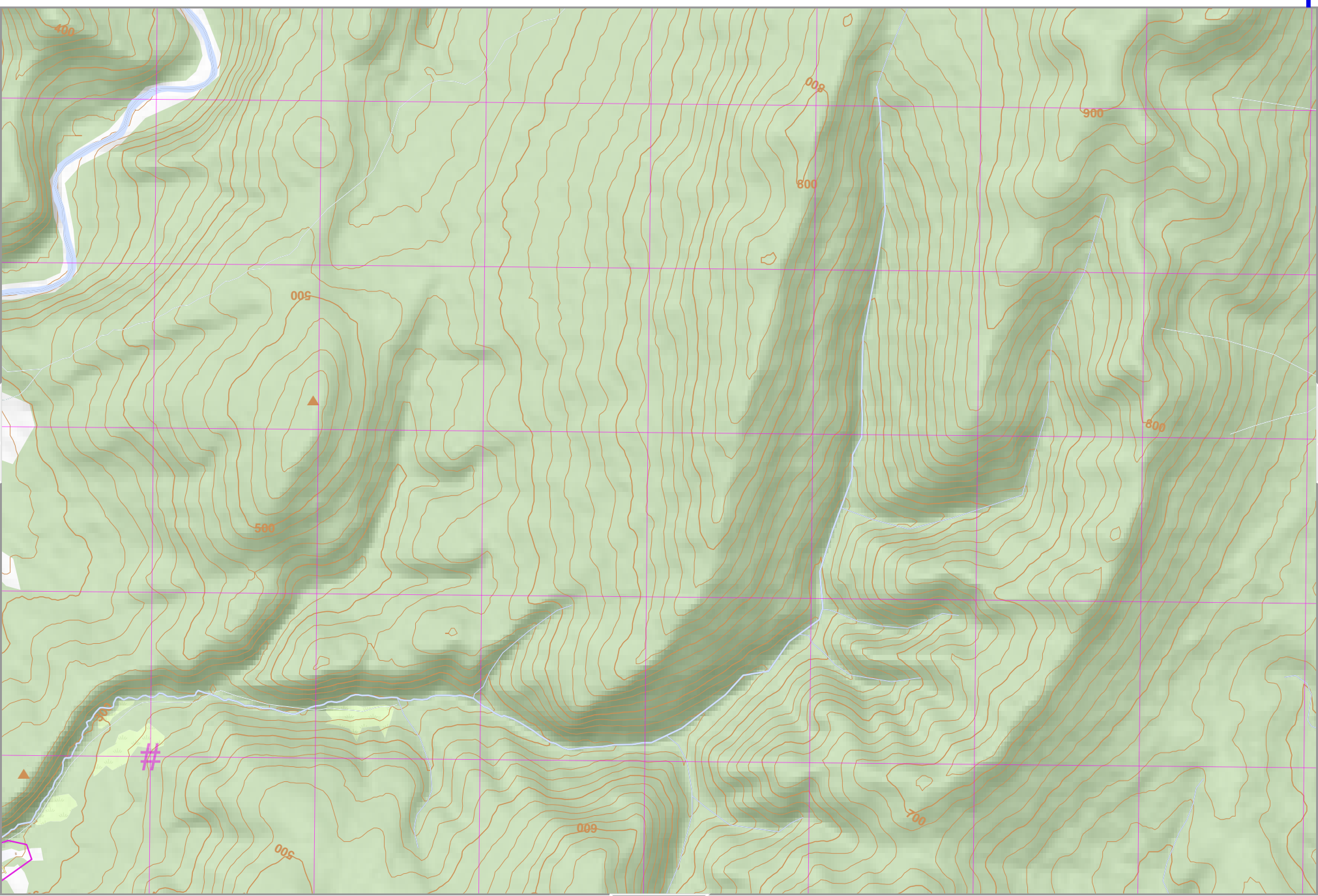
Map data © OpenStreetMap contributors

lon: 57.61567 lat: 54.26475 [ nom. scale = 1 / 30000 ]

lon: 57.73831 lat: 54.31326

map\_20240513\_110734

57.7383\_54.1677\_215.pdf



# UTM: 40 U easting 541.00 km northing 6014.00 km  
 UTM-Grid-width = 1000m  
 Contour interval = 20m

Map data © OpenStreetMap contributors

lon 57.73831 lat 54.26475 [ nom. scale = 1 / 30000 ]

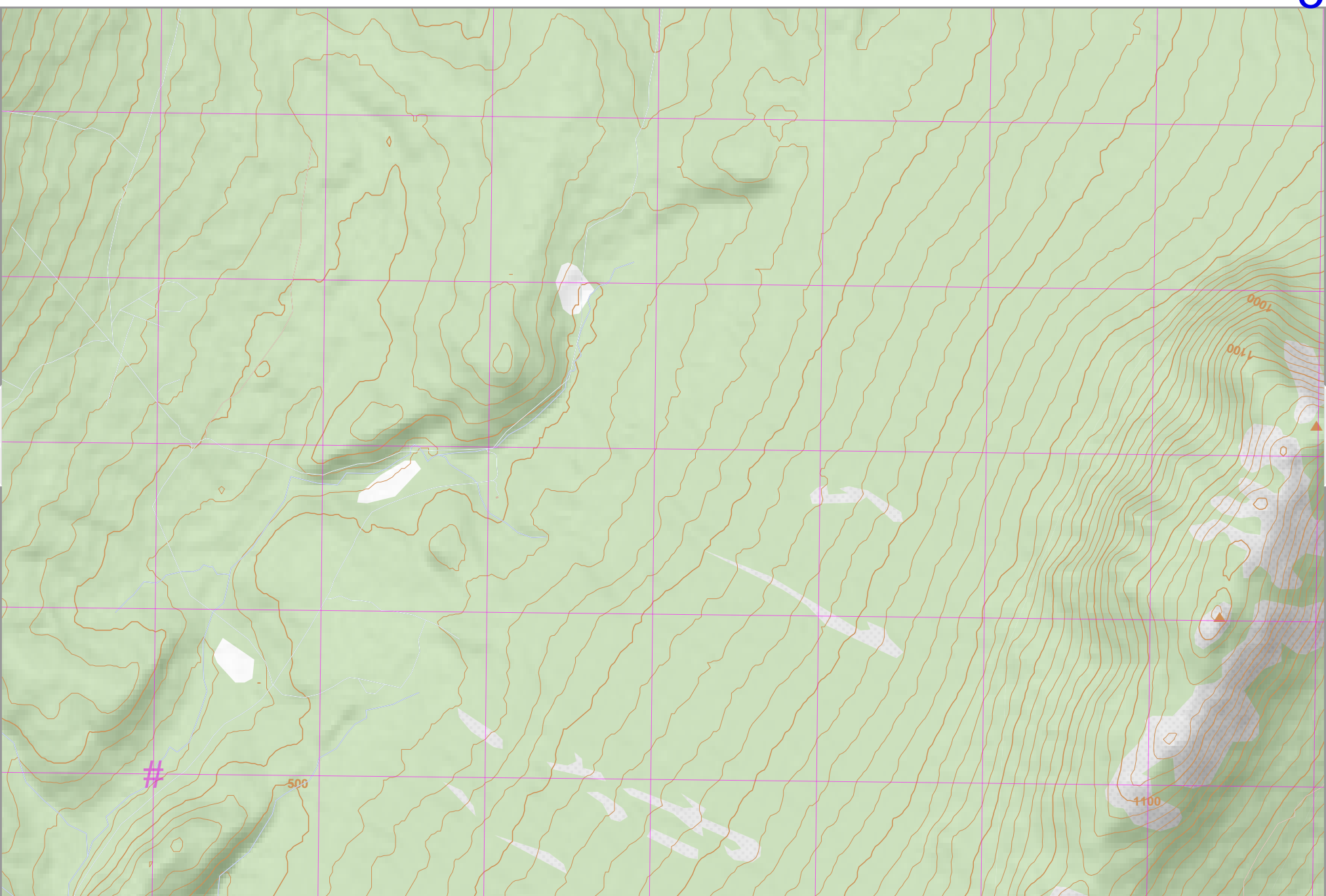
lon 57.86095 lat 54.31326

map\_20240513\_110734

57.7383\_54.1677\_215.pdf



# UTM: 40 U easting 549.00 km northing 6014.00 km  
UTM-Grid-width = 1000m  
Contour interval = 20m



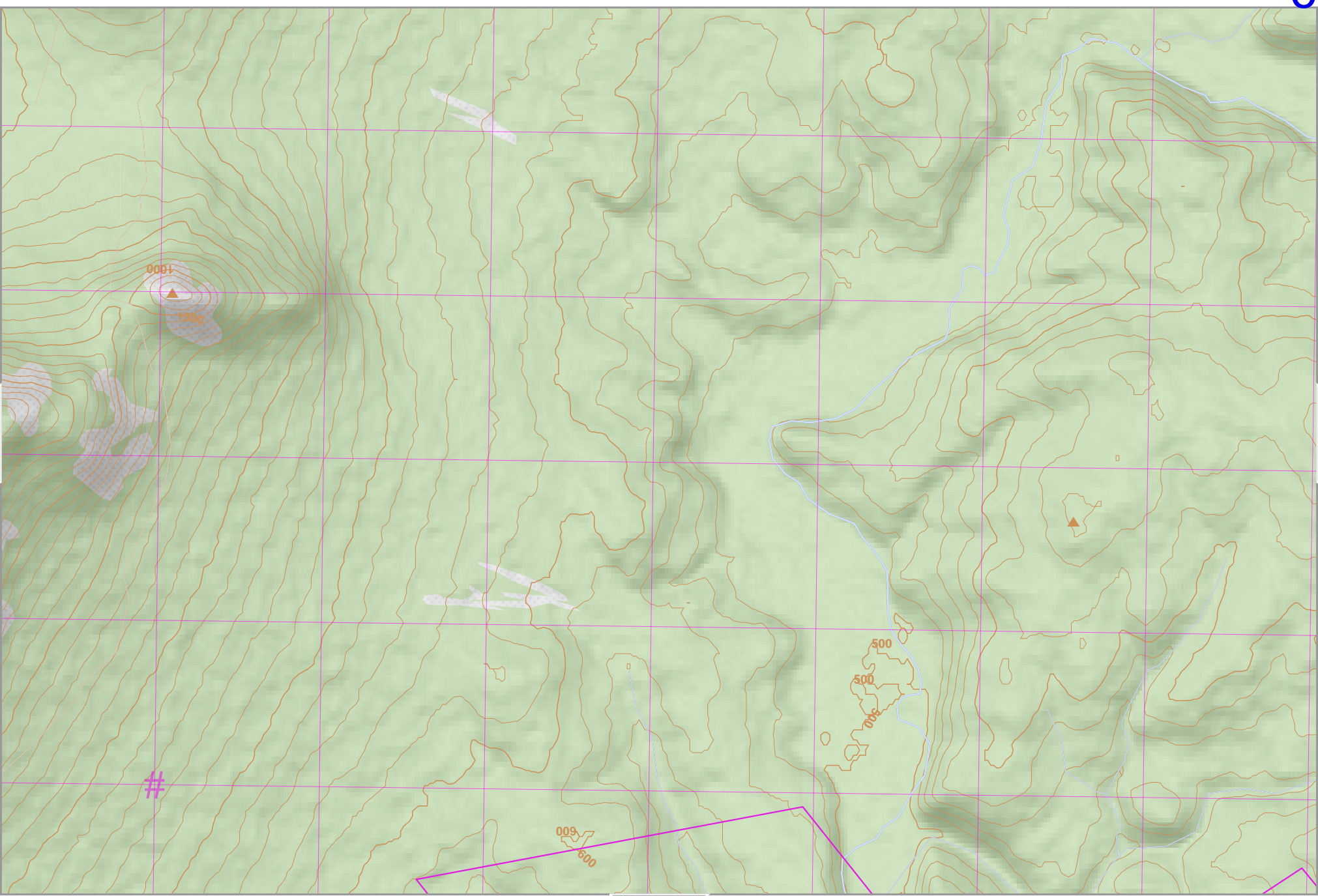
Map data © OpenStreetMap contributors

lon: 57.86095 lat: 54.26475 [ nom. scale = 1 / 30000 ]

lon: 57.98360 lat: 54.31326

map\_20240513\_110734

57.7383\_54.1677\_215.pdf



# UTM: 40 U easting 557.00 km northing 6014.00 km  
 UTM-Grid-width = 1000m  
 Contour interval = 20m

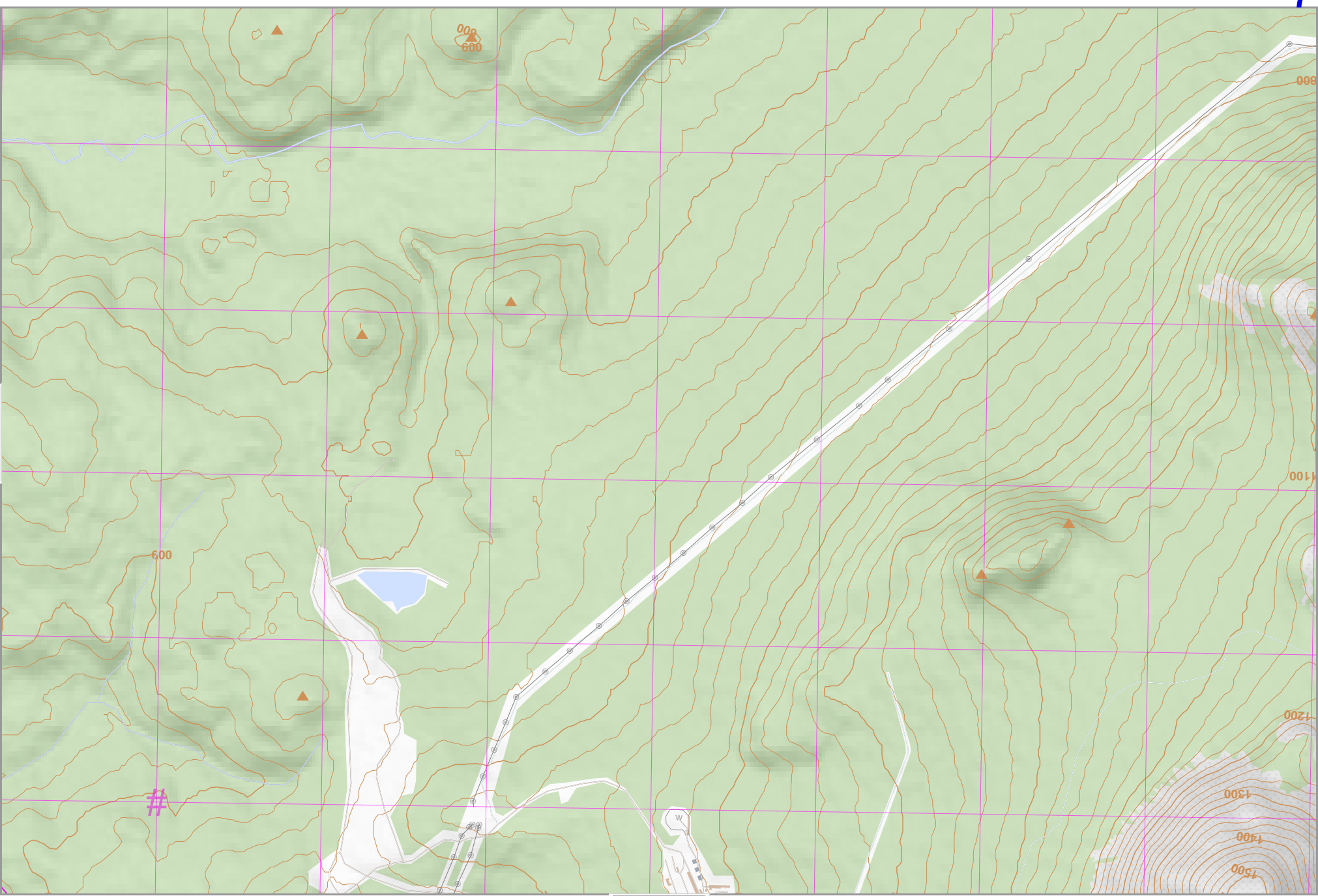
Map data © OpenStreetMap contributors

lon 57.98360 lat 54.26475 [ nom. scale = 1 / 30000 ]

lon 58.10624 lat 54.31326

pdfmap\_20240513\_110734

57.7383\_54.1677\_215.pdf



# UTM: 40 U easting 565.00 km northing 6014.00 km  
 UTM-Grid-width = 1000m  
 Contour interval = 20m

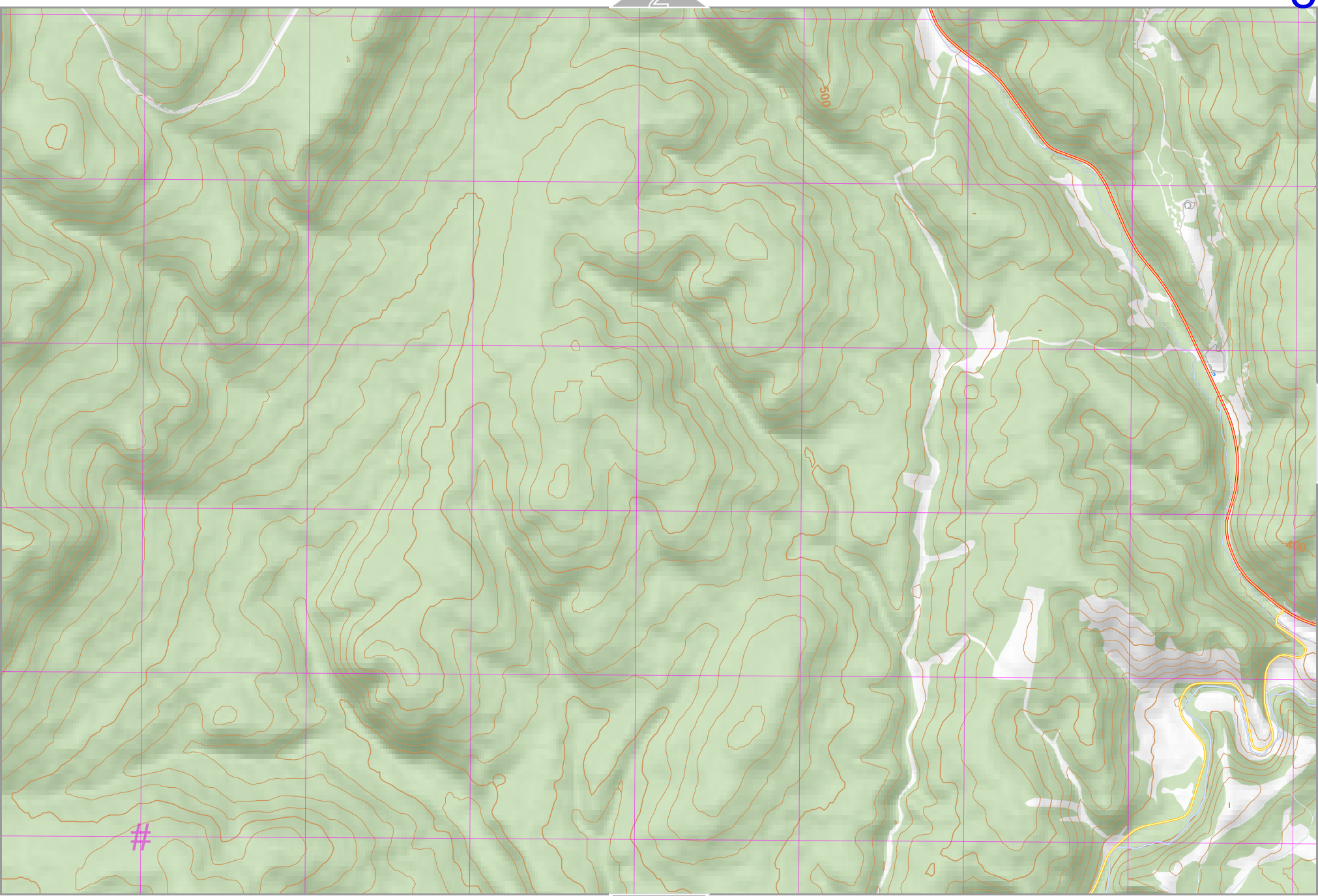
Map data © OpenStreetMap contributors

lon 57.37038 lat 54.21623 [ nom. scale = 1 / 30000 ]

lon 57.49303 lat 54.26475

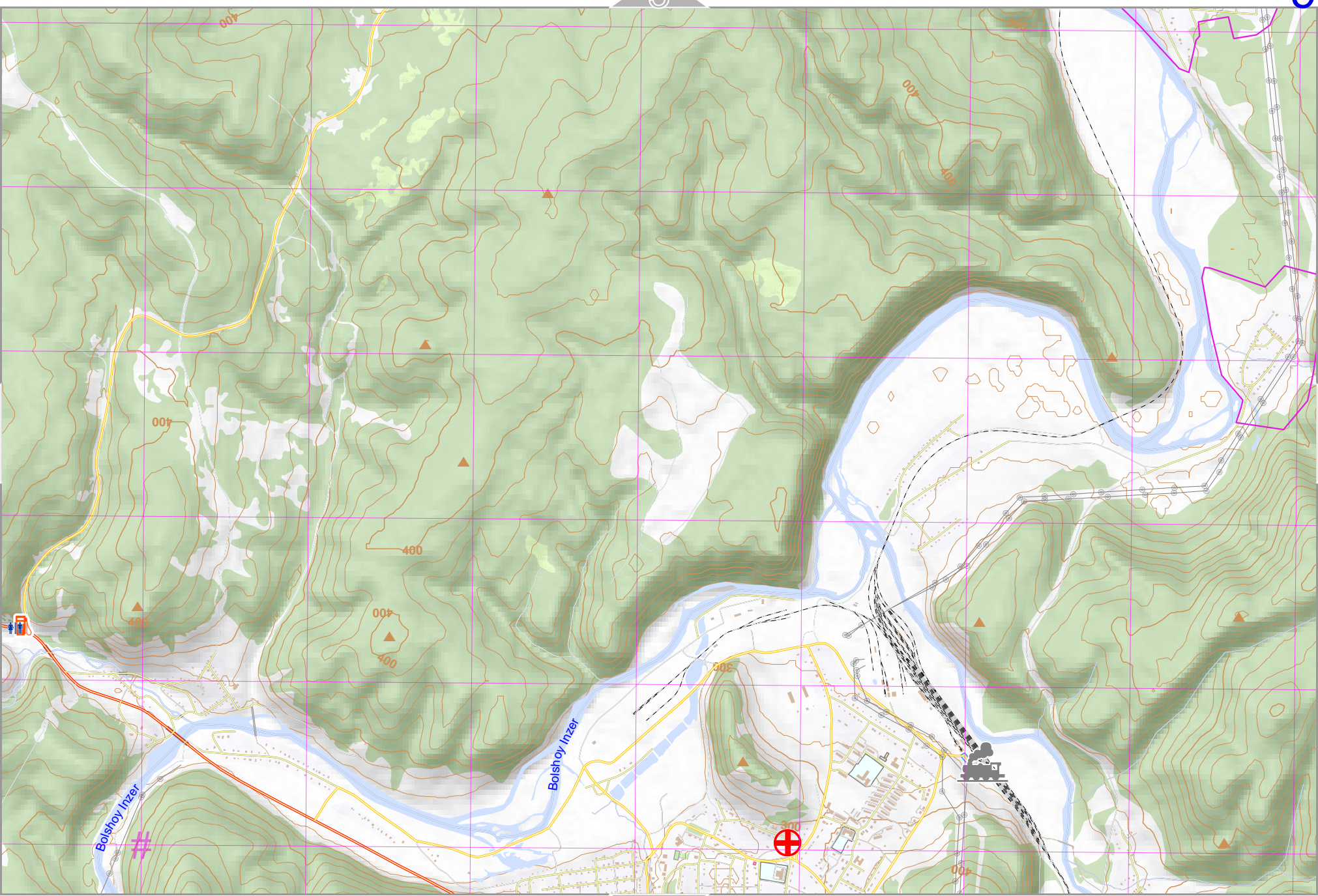
map\_20240513\_110734

57.7383\_54.1677\_215.pdf



# UTM: 40 U easting 525.00 km northing 6008.00 km  
 UTM-Grid-width = 1000m  
 Contour interval = 20m





# UTM: 40 U easting 533.00 km northing 6008.00 km  
 UTM-Grid-width = 1000m  
 Contour interval = 20m

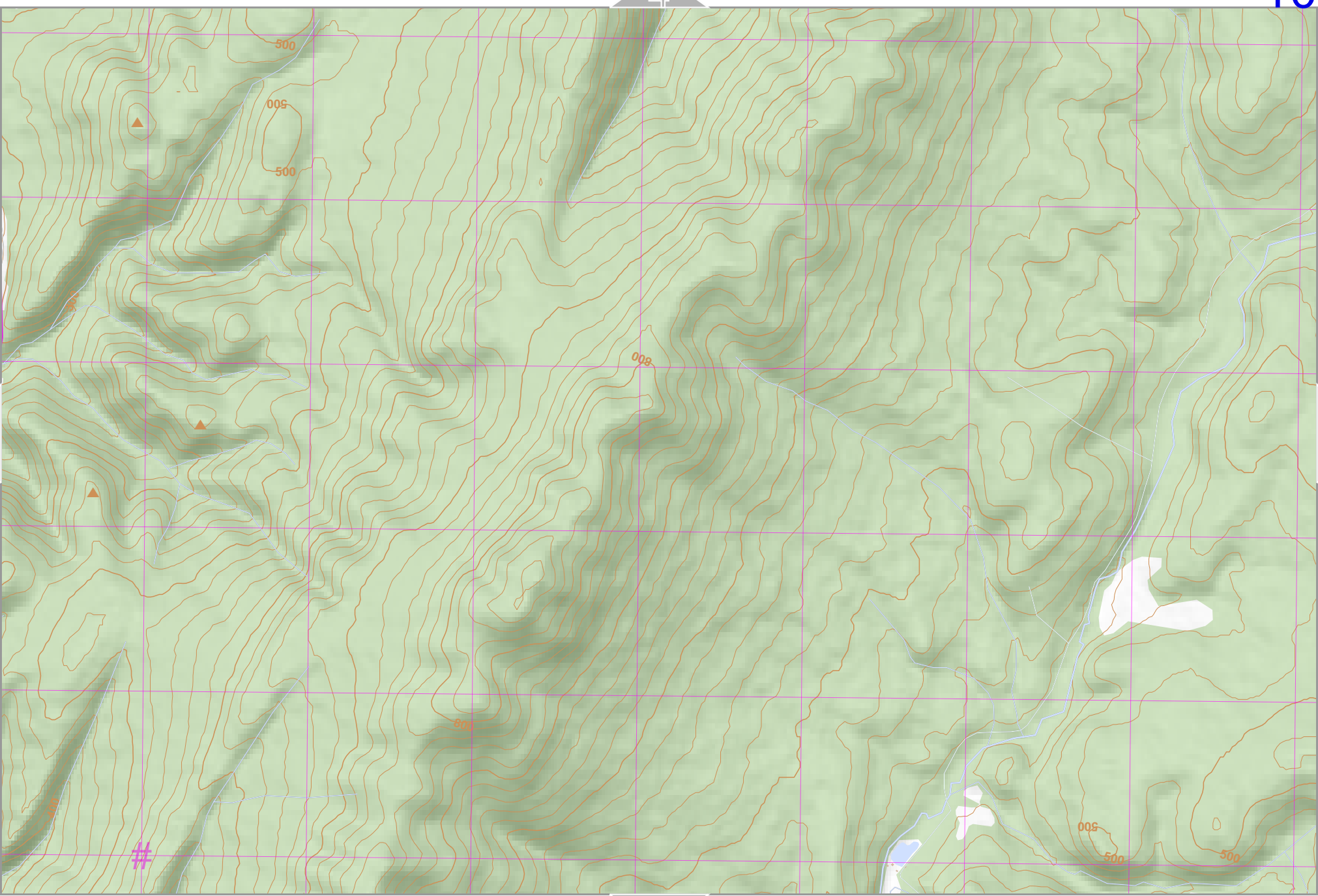
Map data © OpenStreetMap contributors

lon 57.61567 lat 54.21623 [ nom. scale = 1 / 30000 ]

lon 57.73831 lat 54.26475

map\_20240513\_110734

57.7383\_54.1677\_215.pdf



# UTM: 40 U easting 541.00 northing 6008.00 km  
 UTM-Grid-width = 1000m  
 Contour interval = 20m

lon 57.86095 lat 54.26475

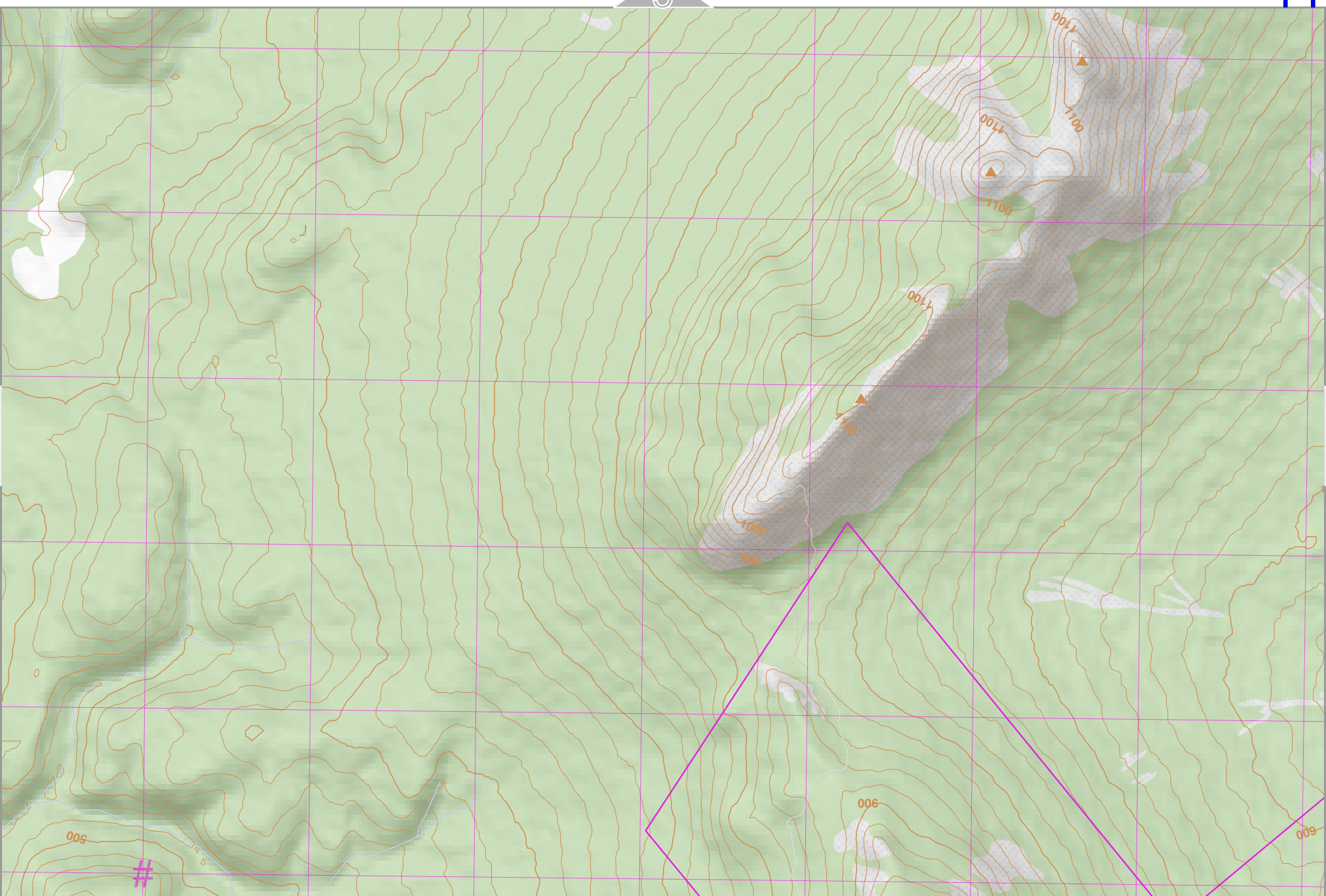
Map data © OpenStreetMap contributors

map\_20240513\_110734

lon 57.73831 lat 54.21623 [ nom. scale = 1 / 30000 ]

57.7383\_54.1677\_215.pdf

# UTM: 40 U easting 549.00 km northing 6008.00 km  
UTM-Grid-width = 1000m  
Contour interval = 20m



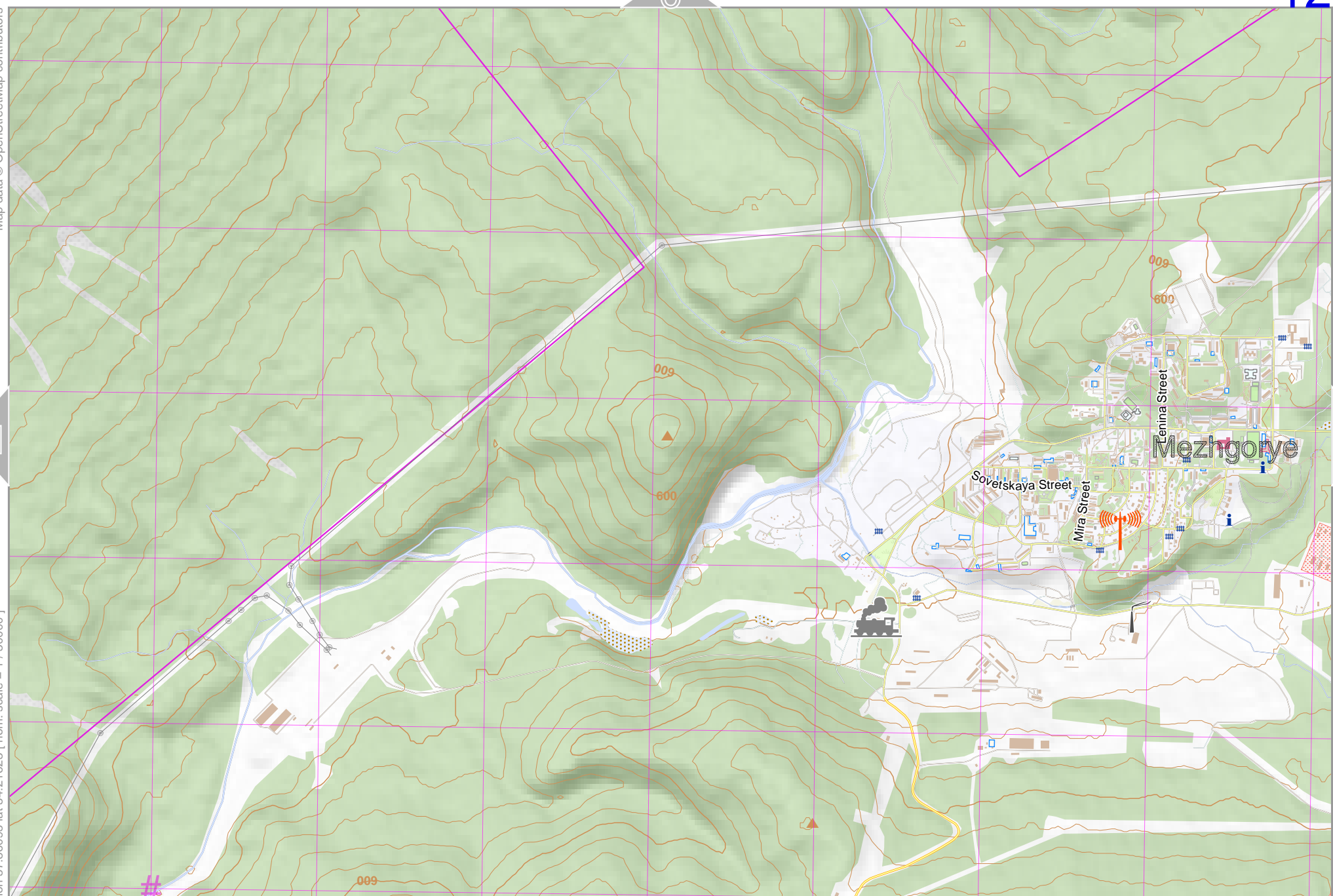
Map data © OpenStreetMap contributors

lon 57.98360 lat 54.26475

lon 57.86095 lat 54.21623 [ nom. scale = 1 / 30000 ]

map\_20240513\_110734

57.7383\_54.1677\_215.pdf



# UTM: 40 U easting 557.00 km northing 6008.00 km  
 UTM-Grid-width = 1000m  
 Contour interval = 20m

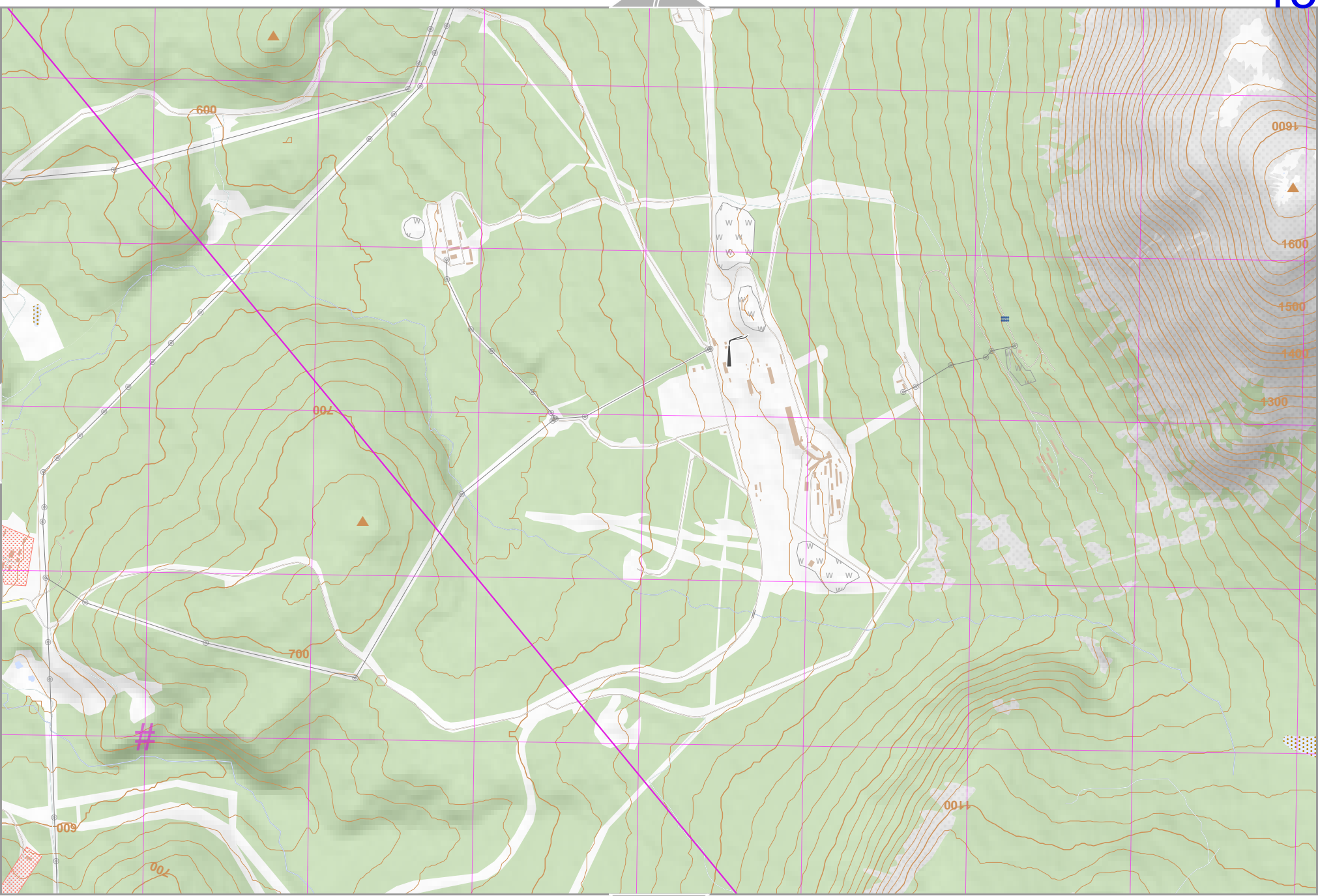
Map data © OpenStreetMap contributors

lon 57.98360 lat 54.21623 [ nom. scale = 1 / 30000 ]

lon 58.10624 lat 54.26475

pdfmap\_20240513\_110734

57.7383\_54.1677\_215.pdf



12

7

19

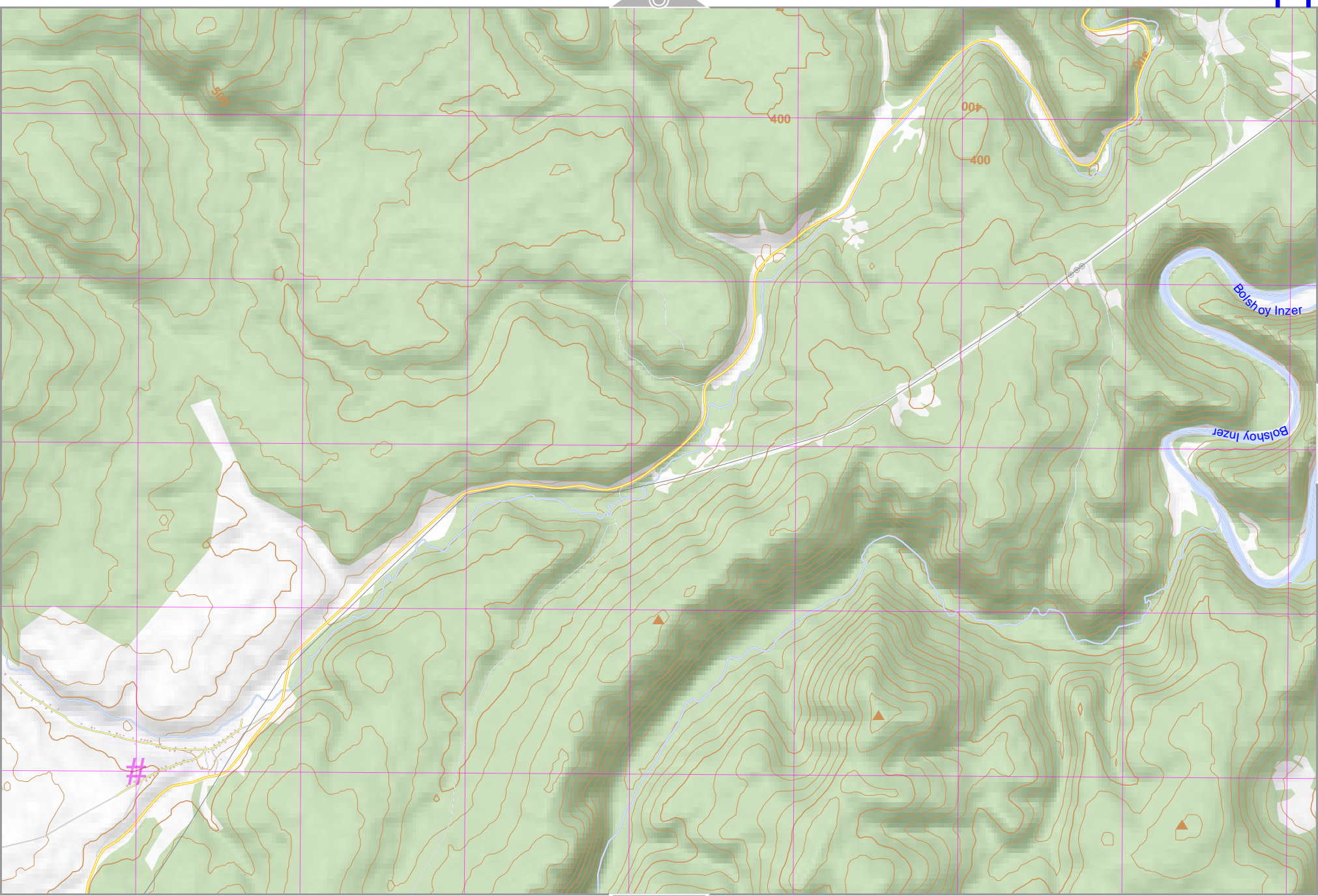
# UTM: 40 U easting 565.00 km northing 6009.00 km  
 UTM-Grid-width = 1000m  
 Contour interval = 20m

Map data © OpenStreetMap contributors

lon 57.37038 lat 54.16772 [ nom. scale = 1 / 30000 ]

8

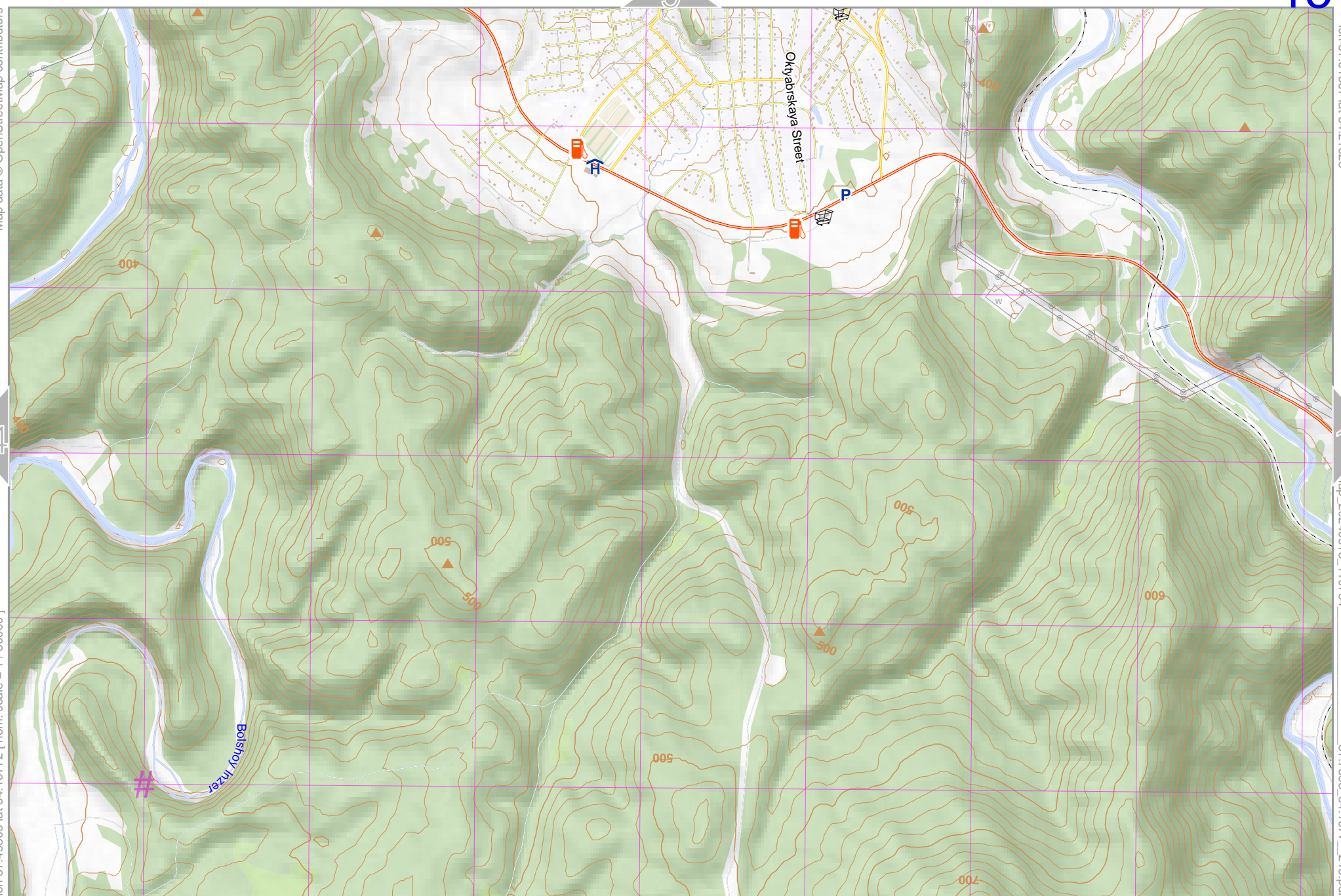
20



# UTM: 40 U easting 525.00 km northing 6003.00 km  
 UTM-Grid-width = 1000m  
 Contour interval = 20m

Map data © OpenStreetMap contributors

lon 57.61567 lat 54.21623



lon 57.49303 lat 54.16772 [ nom. scale = 1 / 30000 ]

map\_20240513\_110734

57.7383\_54.1677\_215.pdf

# UTM: 40 U easting 533.00 km northing 6003.00 km  
 UTM-Grid-width = 1000m  
 Contour interval = 20m

Map data © OpenStreetMap contributors

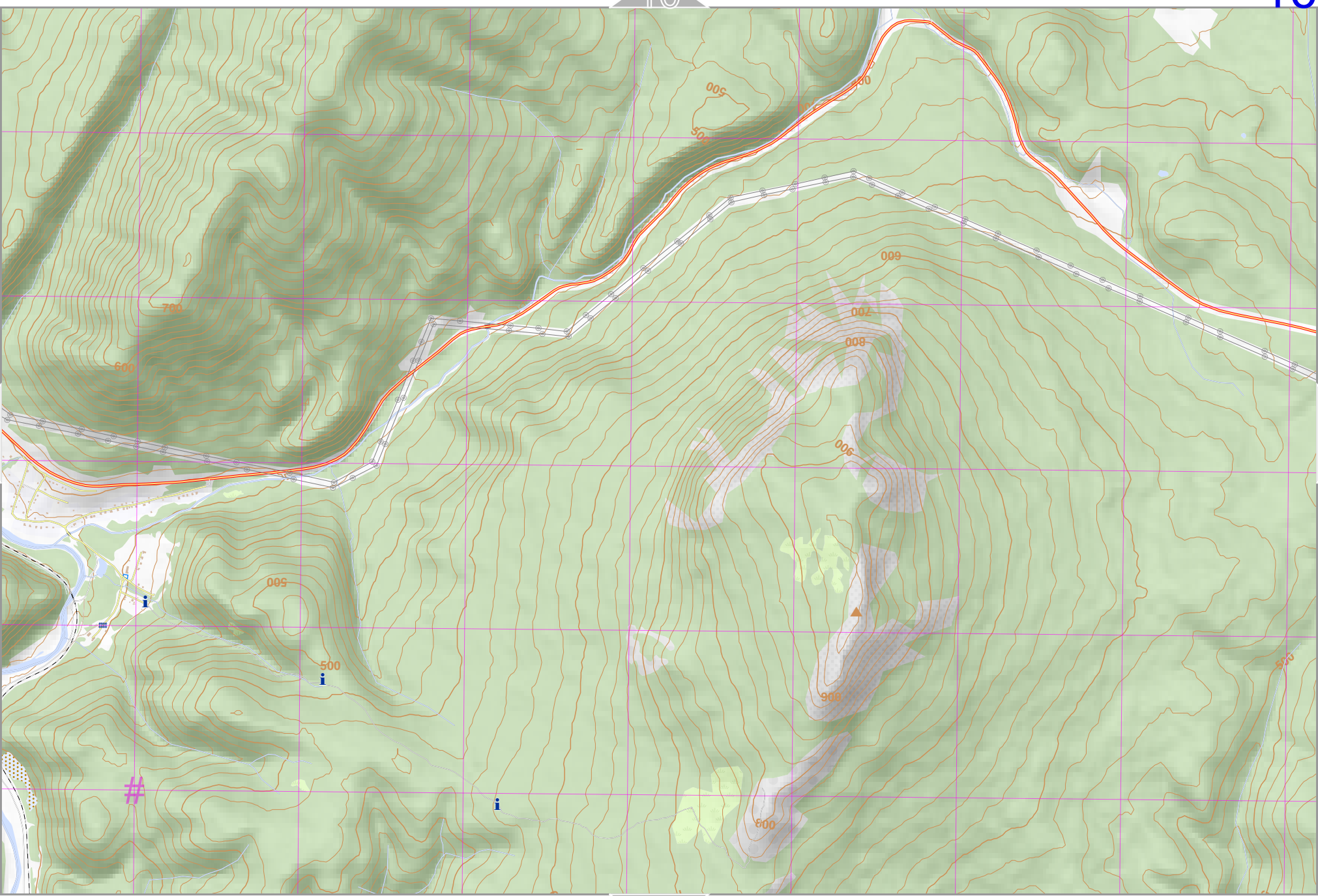
lon 57.73831 lat 54.21623

lon 57.61567 lat 54.16772 [ nom. scale = 1 / 30000 ]

map\_20240513\_110734

57.7383\_54.1677\_215.pdf

# UTM: 40 U easting 541.00 km northing 6003.00 km  
UTM-Grid-width = 1000m  
Contour interval = 20m





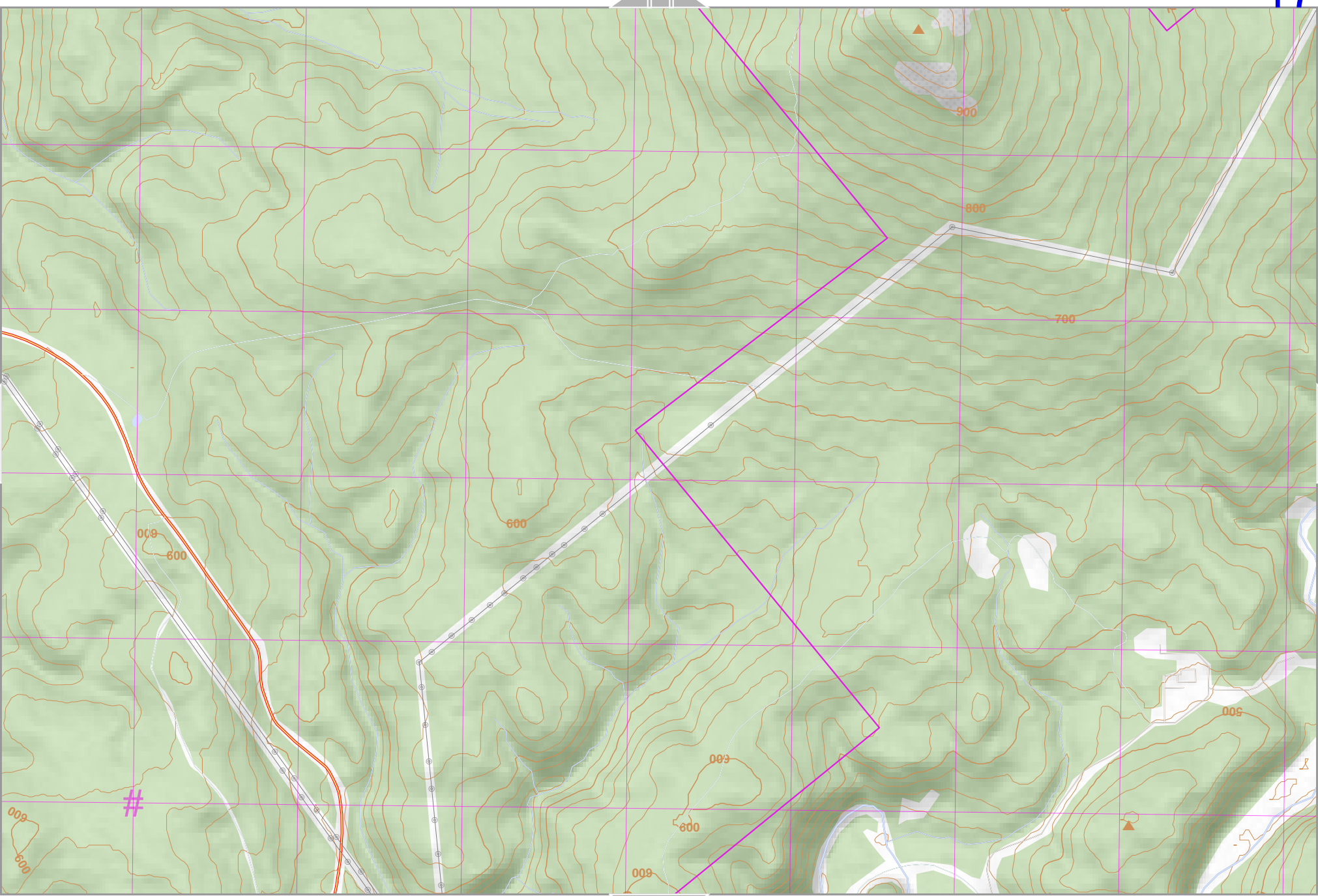
Map data © OpenStreetMap contributors

lon 57.73831 lat 54.16772 [ nom. scale = 1 / 30000 ]

lon 57.86095 lat 54.21623

map\_20240513\_110734

57.7383\_54.1677\_215.pdf



# UTM: 40 U easting 549.00 km northing 6003.00 km  
 UTM-Grid-width = 1000m  
 Contour interval = 20m

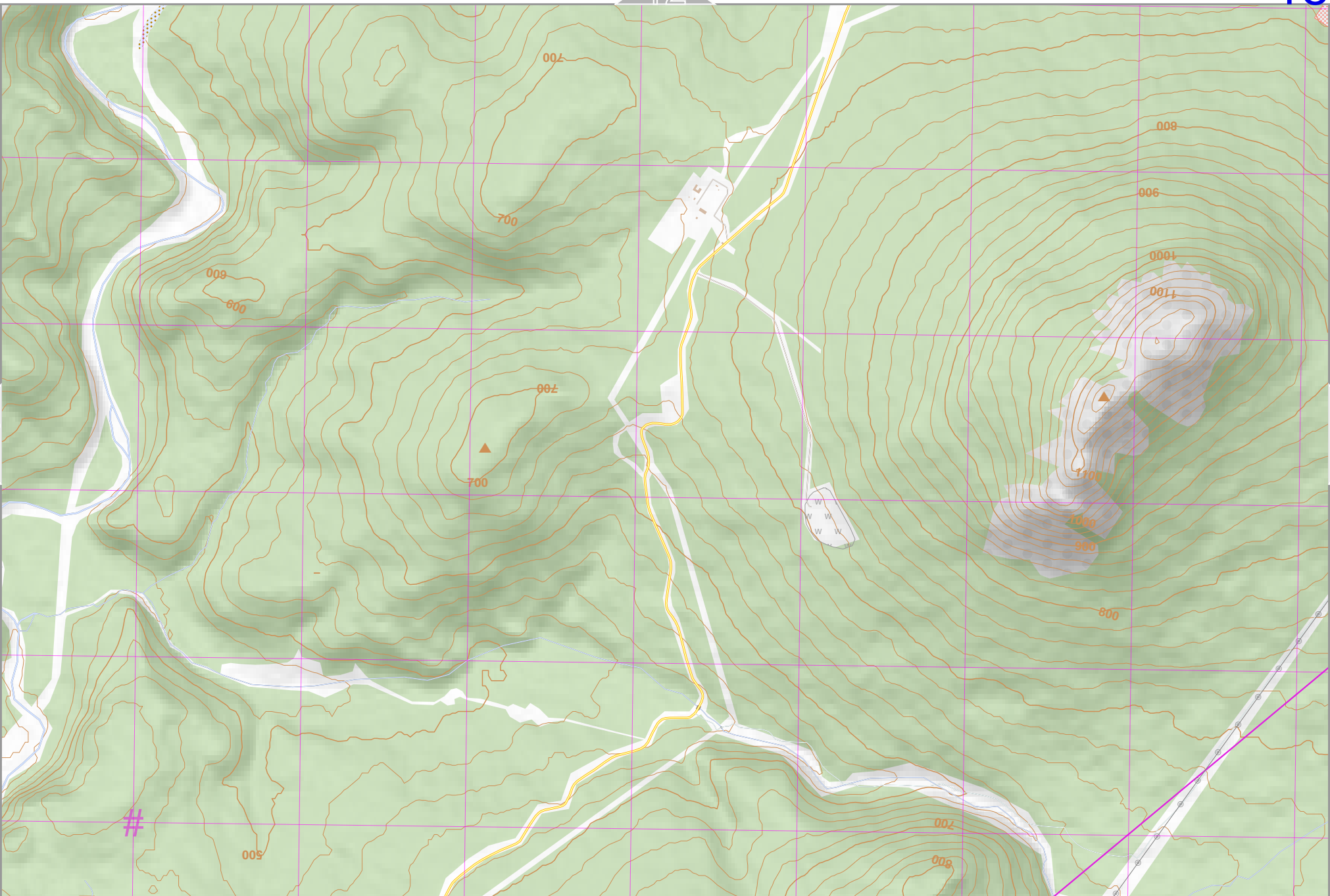
Map data © OpenStreetMap contributors

lon: 57.86095 lat: 54.16772 [ nom. scale = 1 / 30000 ]

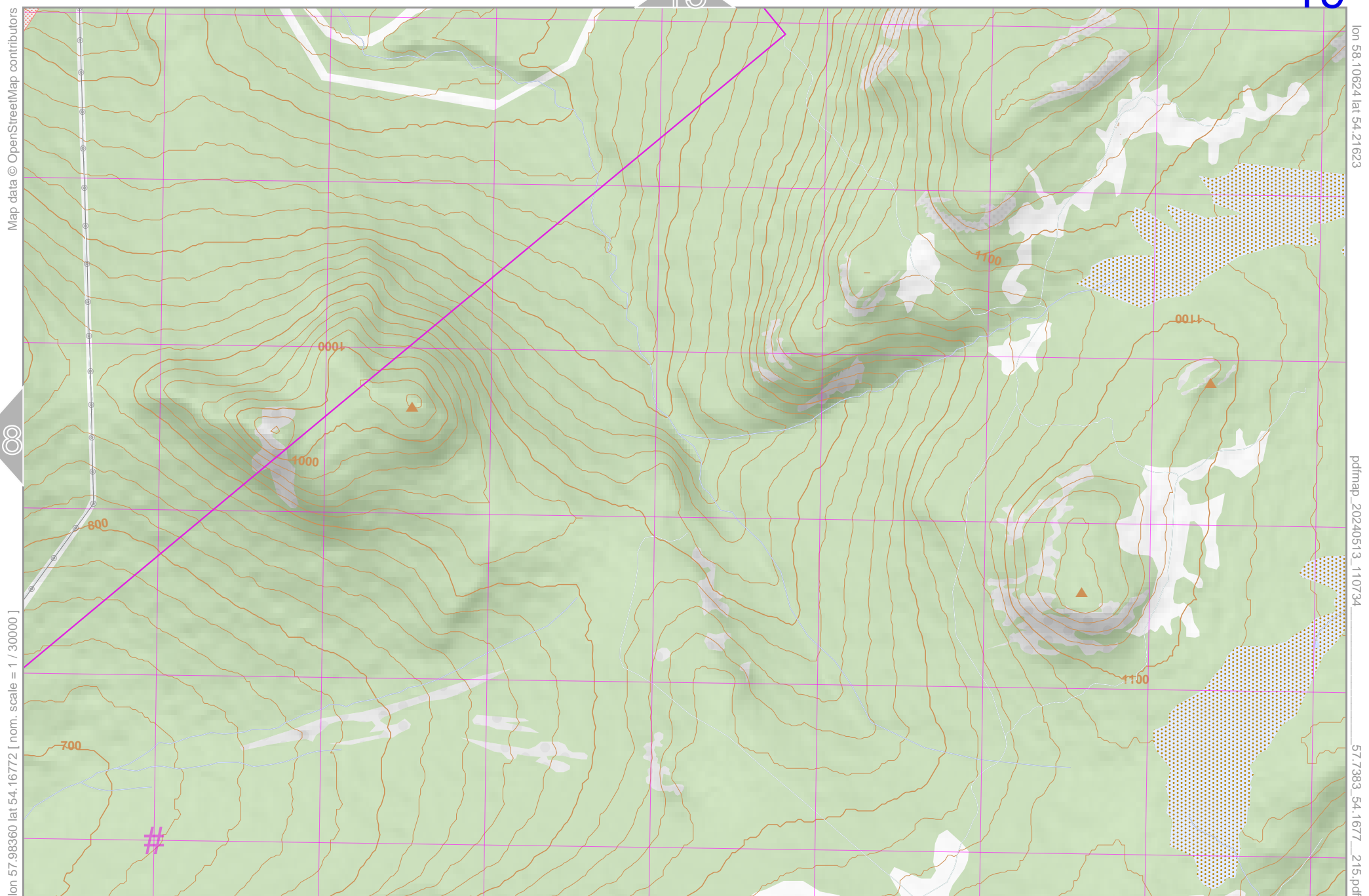
lon: 57.98360 lat: 54.21623

map\_20240513\_110734

57.7383\_54.1677\_215.pdf



# UTM: 40 U easting 557.00 km northing 6003.00 km  
 UTM-Grid-width = 1000m  
 Contour interval = 20m



Map data © OpenStreetMap contributors

lon 57.98360 lat 54.16772 [ nom. scale = 1 / 30000 ]

lon 58.10624 lat 54.21623

pdfmap\_20240513\_110734

57.7383\_54.1677\_215.pdf

# UTM: 40 U easting 565.00 km northing 6003.00 km  
 UTM-Grid-width = 1000m  
 Contour interval = 20m

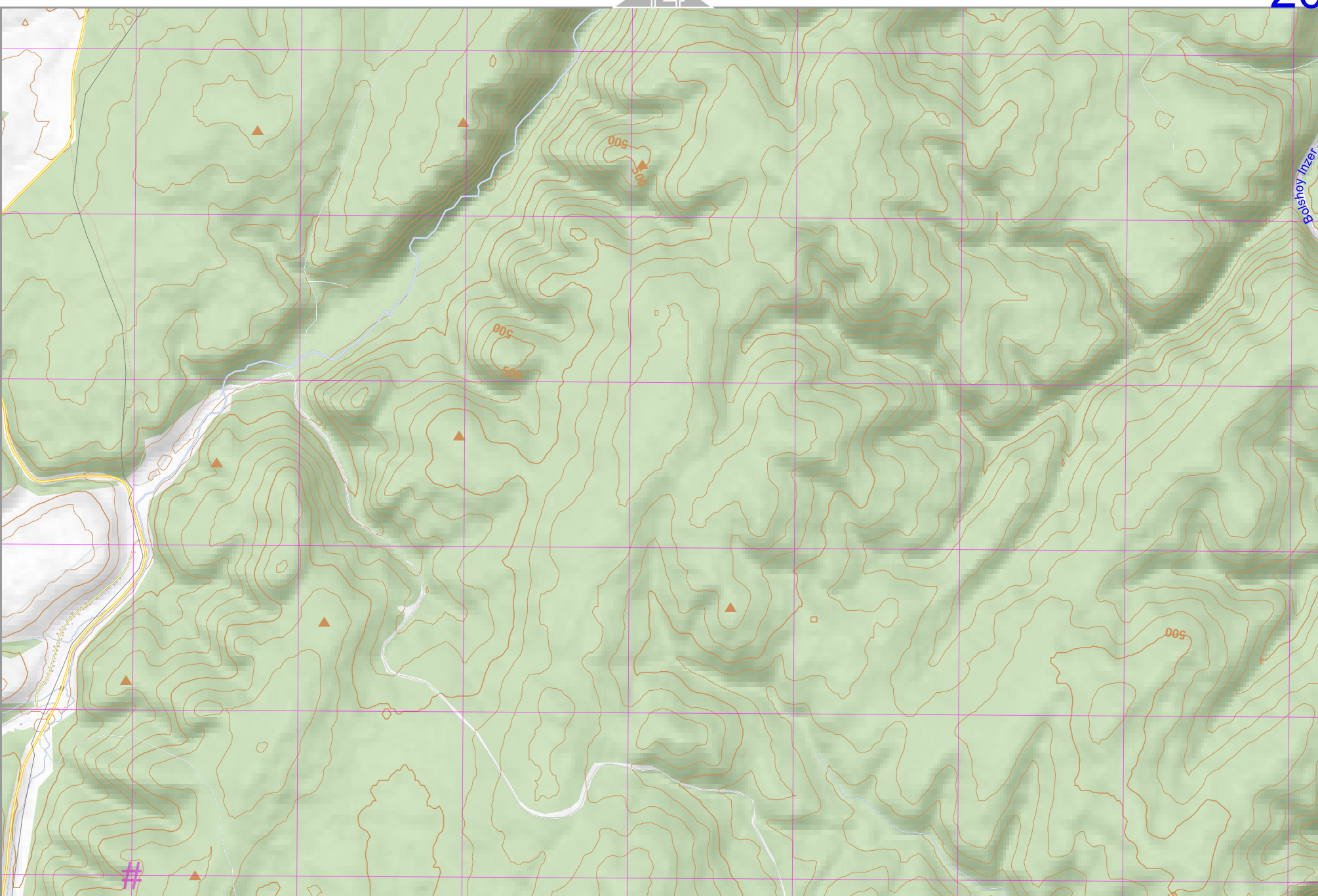
Map data © OpenStreetMap contributors

lon: 57.37038 lat: 54.11921 [ nom. scale = 1 / 30000 ]

lon: 57.49303 lat: 54.16772

map\_20240513\_110734

57.7383\_54.1677\_215.pdf



# UTM: 40 U easting 525.00 km northing 5997.00 km  
 UTM-Grid-width = 1000m  
 Contour interval = 20m

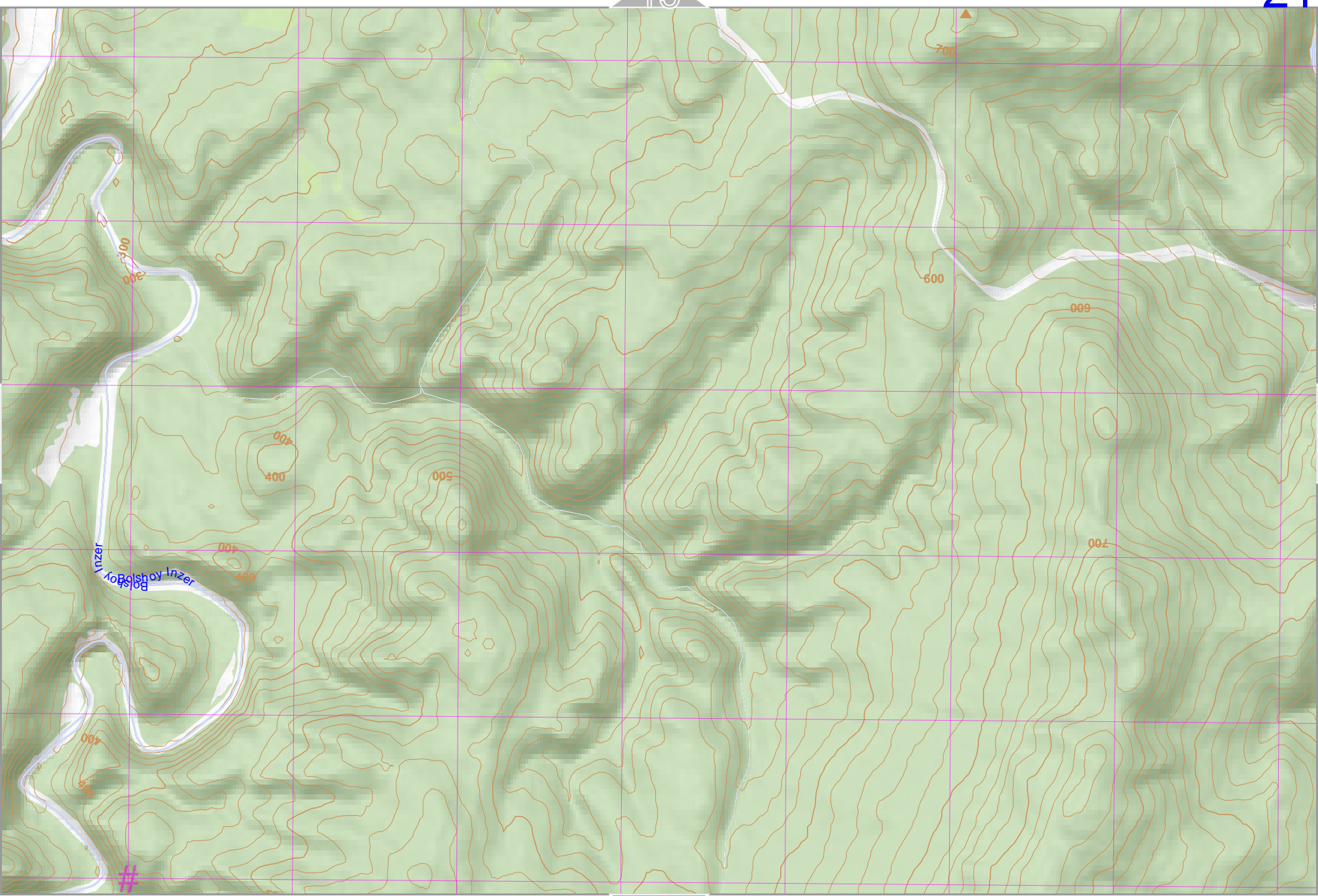
lon 57.61567 lat 54.16772

Map data © OpenStreetMap contributors

map\_20240513\_110734

lon 57.49303 lat 54.11921 [ nom. scale = 1 / 30000 ]

57.7383\_54.1677\_215.pdf



# UTM: 40 U easting 533.00 km northing 5997.00 km

UTM-Grid-width = 1000m  
Contour interval = 20m

Map data © OpenStreetMap contributors

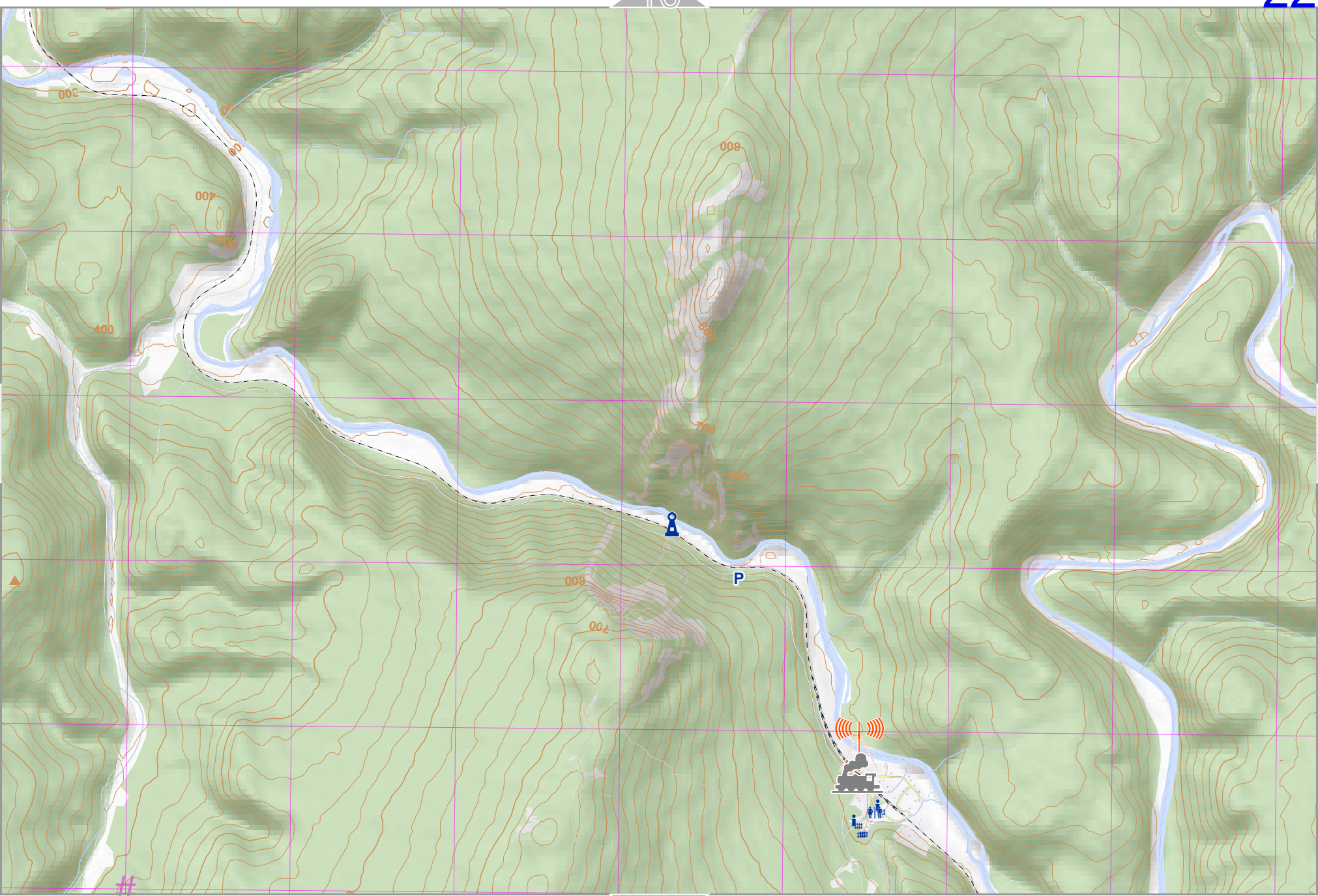
lon 57.73831 lat 54.16772

lon 57.61567 lat 54.11921 [ nom. scale = 1 / 30000 ]

map\_20240513\_110734

57.7383\_54.1677\_215.pdf

# UTM: 40 U easting 541.00 km northing 5997.00 km  
UTM-Grid-width = 1000m  
Contour interval = 20m



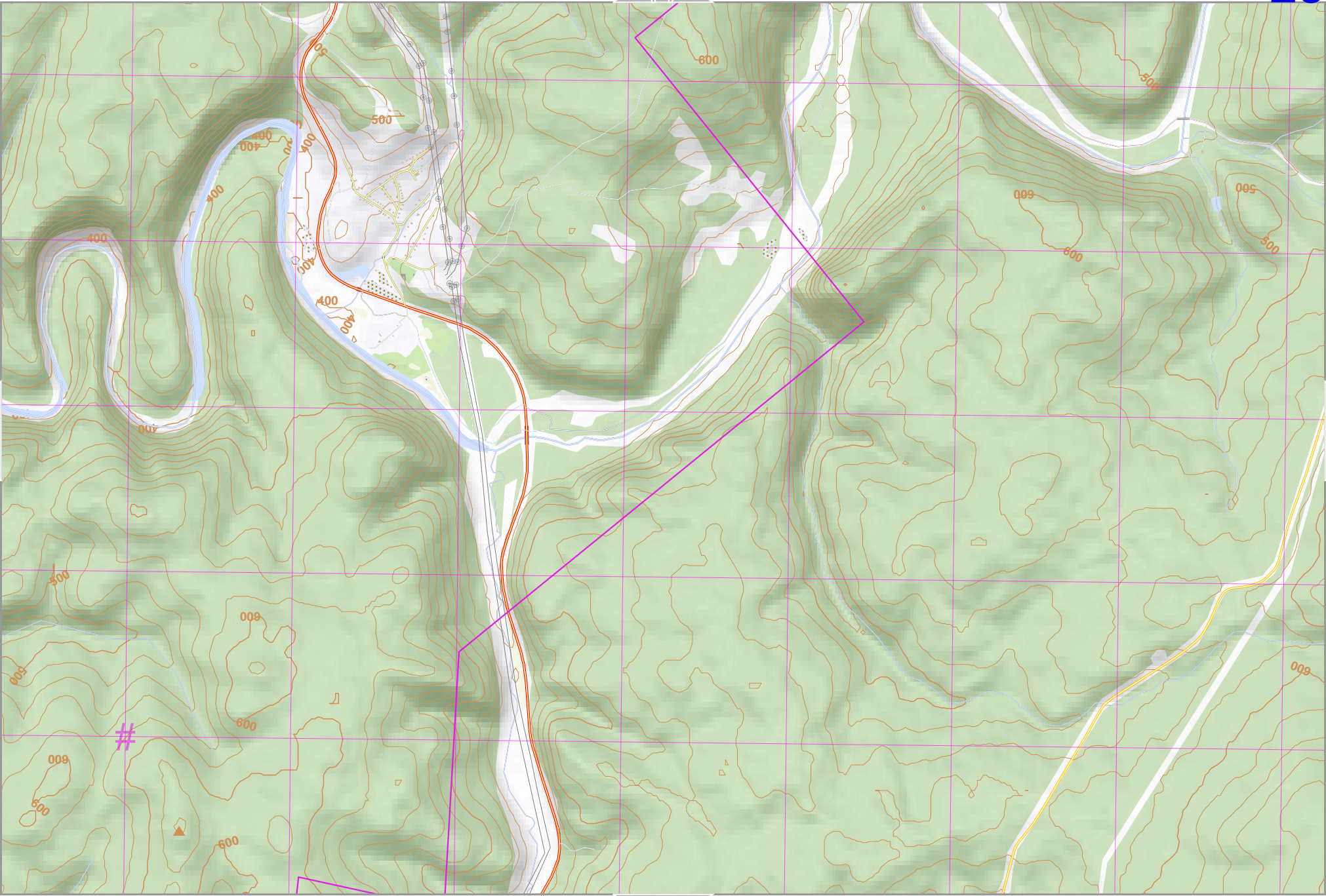
lon 57.86095 lat 54.16772

Map data © OpenStreetMap contributors

lon 57.73831 lat 54.11921 [ nom. scale = 1 / 30000 ]

map\_20240513\_110734

57.7383\_54.1677\_215.pdf



# UTM: 40 U easting 549.00 km northing 5998.00 km  
 UTM-Grid-width = 1000m  
 Contour interval = 20m

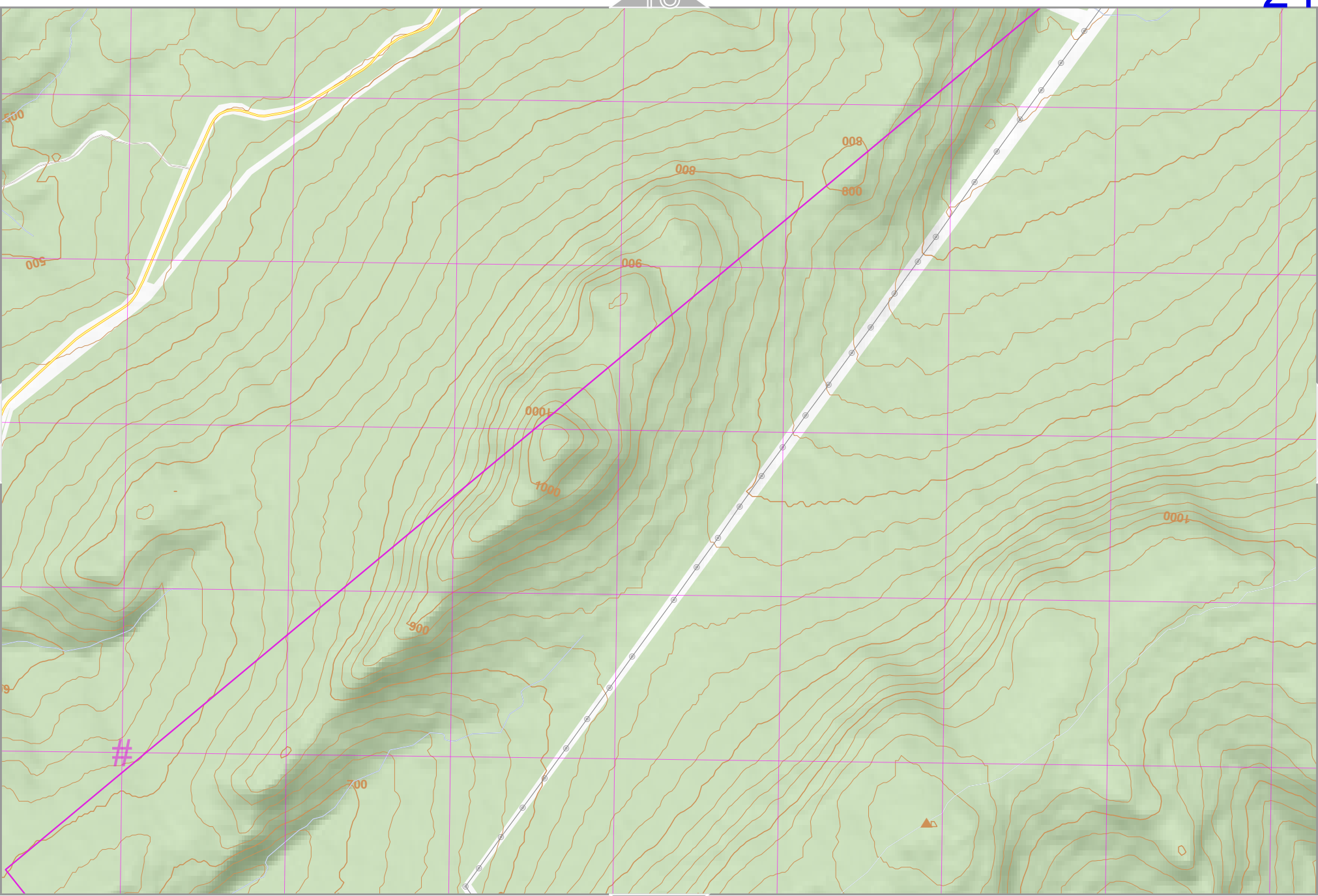
lon 57.98360 lat 54.16772

Map data © OpenStreetMap contributors

map\_20240513\_110734

lon 57.86095 lat 54.11921 [ nom. scale = 1 / 30000 ]

57.7383\_54.1677\_215.pdf



# UTM: 40 U easting 557.00 km northing 5998.00 km

UTM-Grid-width = 1000m  
Contour interval = 20m



Map data © OpenStreetMap contributors

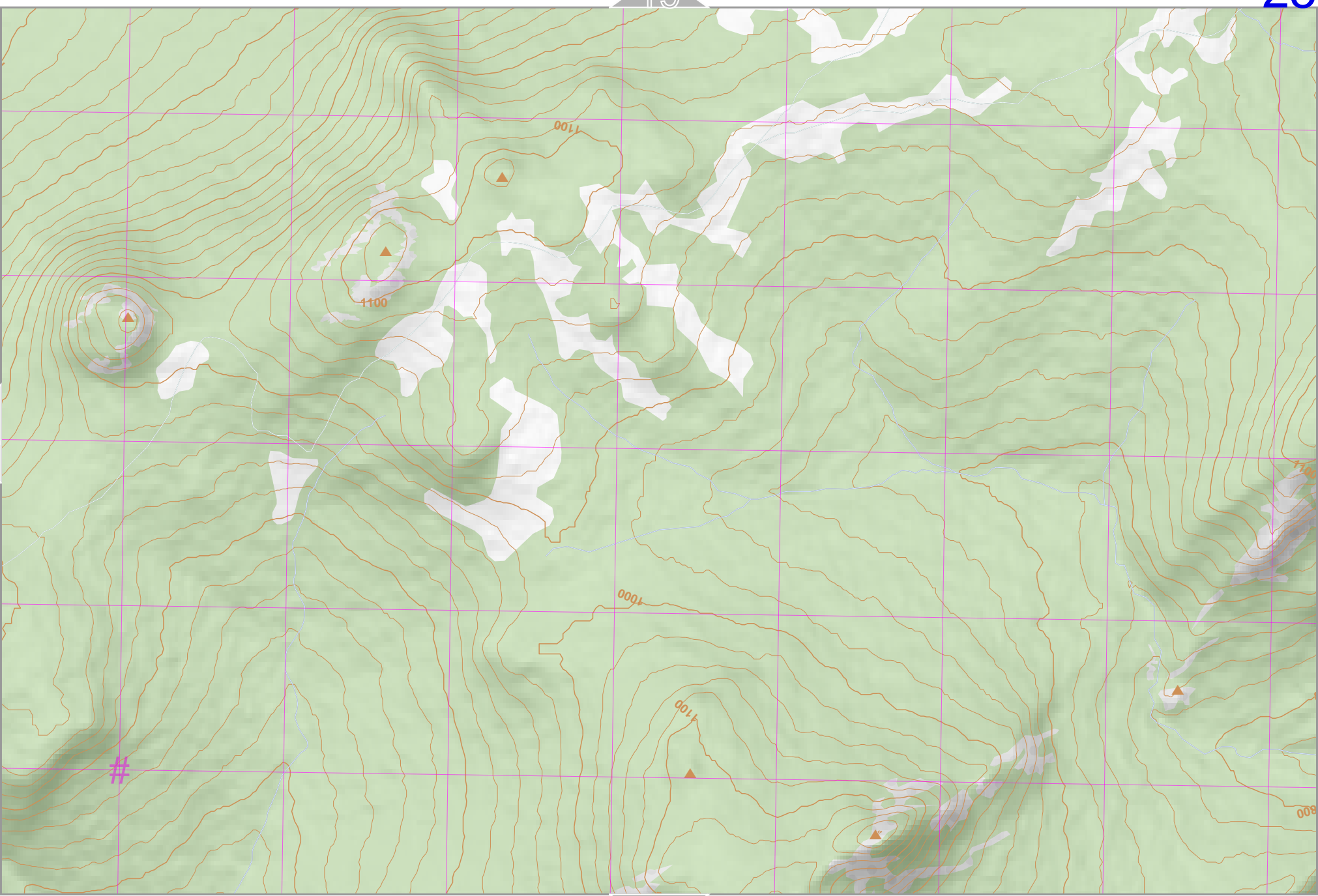
lon 58.10624 lat 54.16772

pdfmap\_20240513\_110734

57.7383\_54.1677\_215.pdf

lon 57.98360 lat 54.11921 [ nom. scale = 1 / 30000 ]

# UTM: 40 U easting 565.00 km northing 5998.00 km  
UTM-Grid-width = 1000m  
Contour interval = 20m



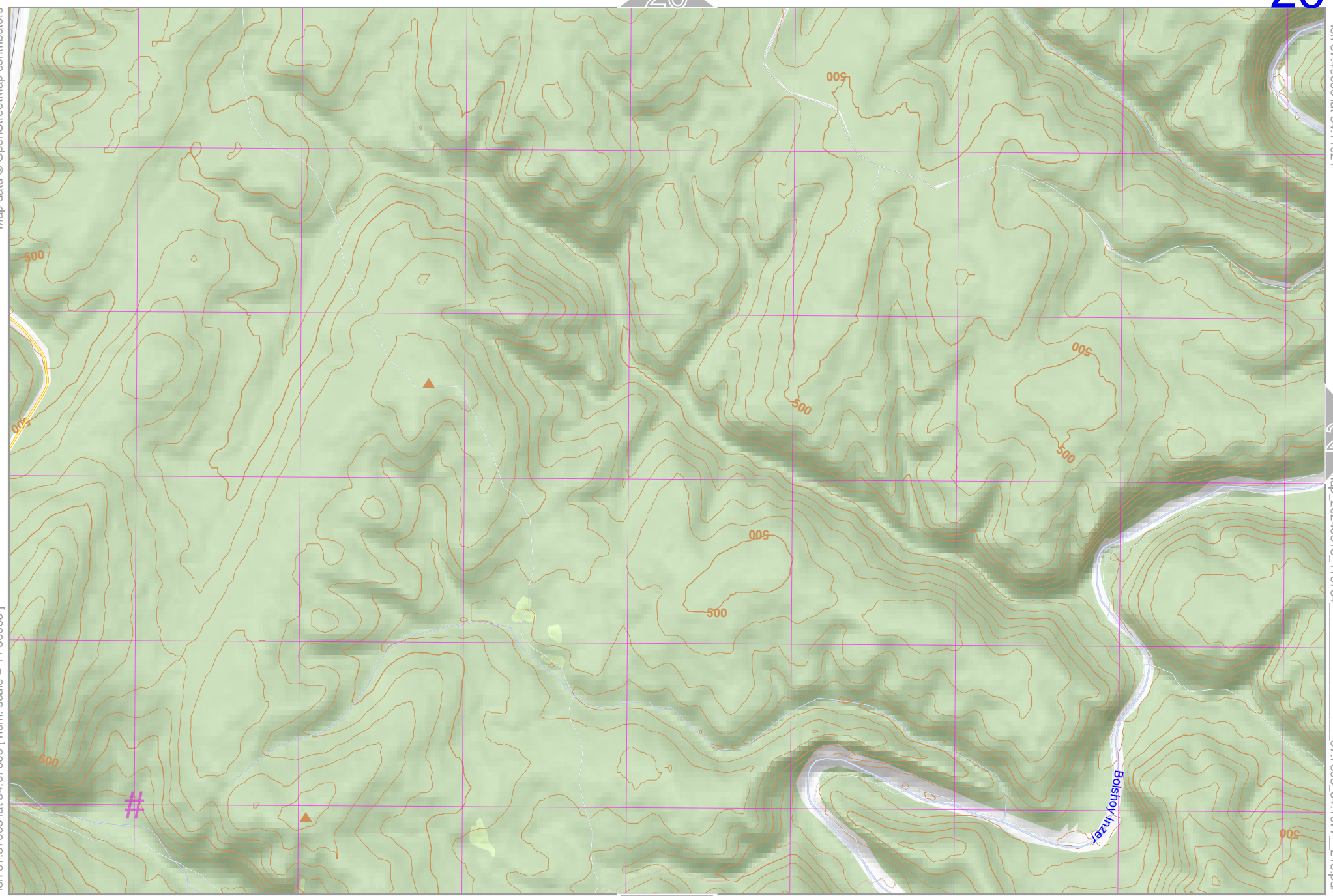
Map data © OpenStreetMap contributors

lon 57.37038 lat 54.07069 [ nom. scale = 1 / 30000 ]

lon 57.49303 lat 54.11921

map\_20240513\_110734

57.7383\_54.1677\_215.pdf



# UTM: 40 U easting 525.00 km northing 5992.00 km  
 UTM-Grid-width = 1000m  
 Contour interval = 20m

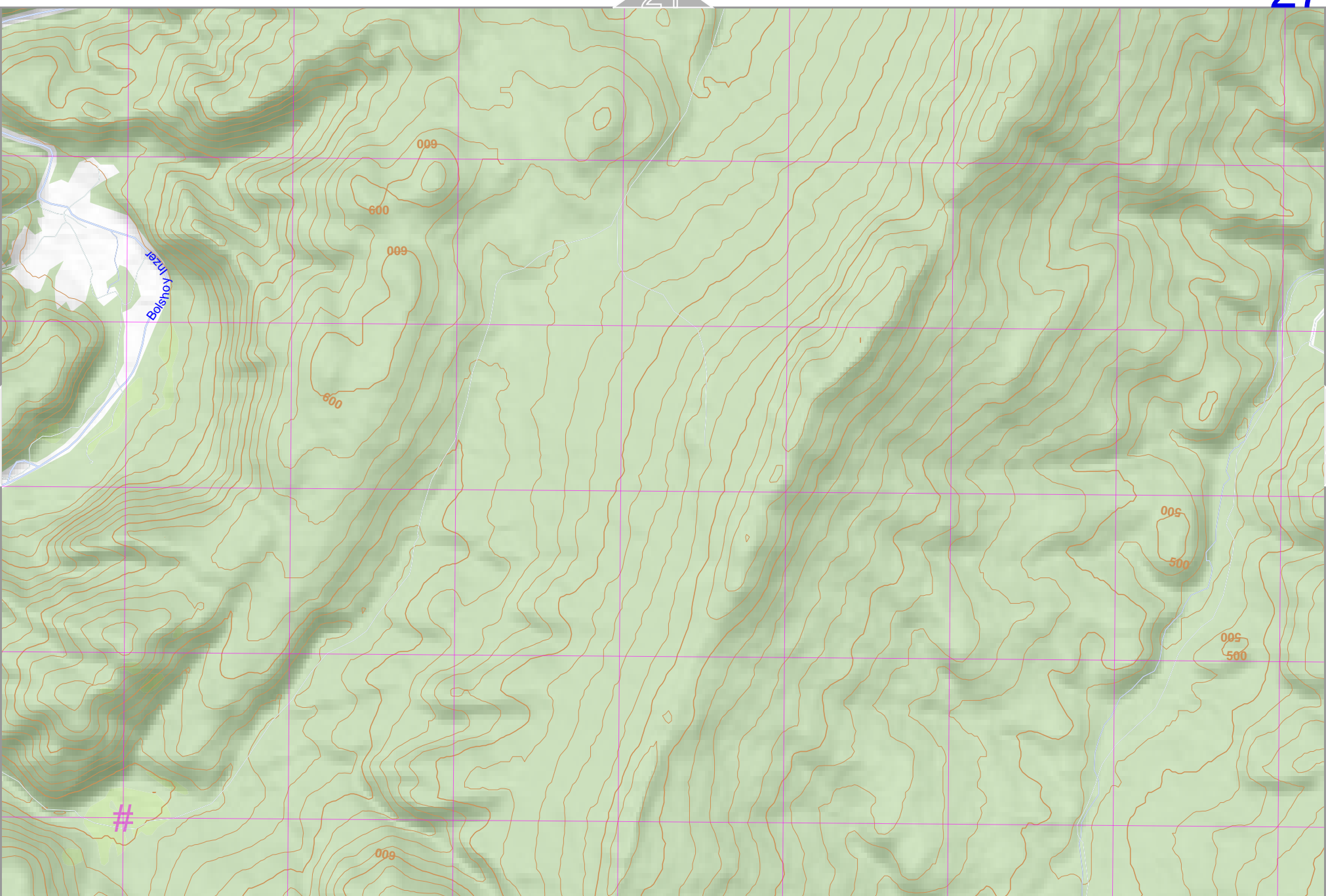
lon 57.61567 lat 54.11921

Map data © OpenStreetMap contributors

map\_20240513\_110734

lon 57.49303 lat 54.07069 [ nom. scale = 1 / 30000 ]

57.7383\_54.1677\_215.pdf



#

# UTM: 40 U easting 533.00 km northing 5992.00 km  
 UTM-Grid-width = 1000m  
 Contour interval = 20m

lon: 57.73831 lat: 54.11921

Map data © OpenStreetMap contributors

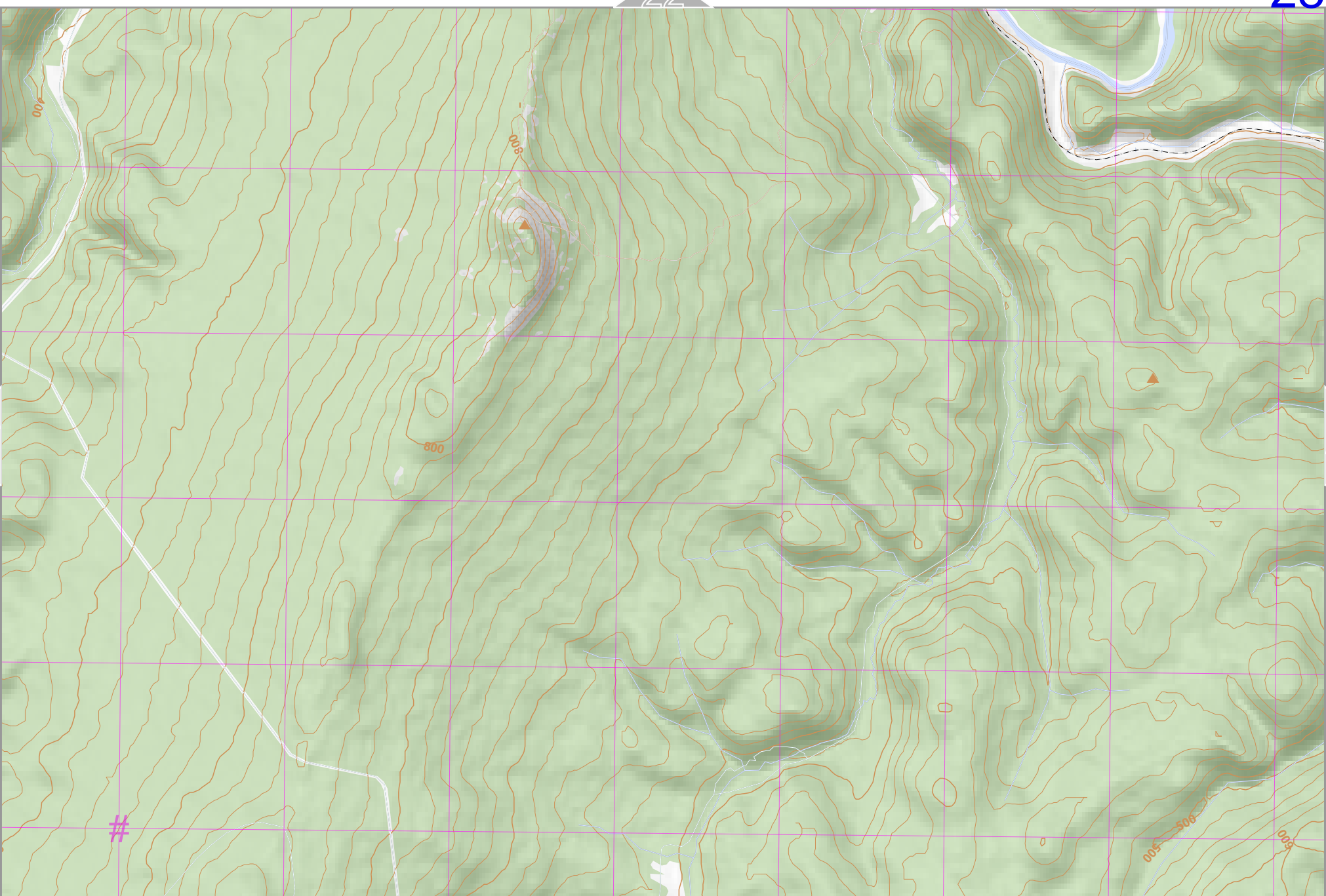
map\_20240513\_110734

lon: 57.61567 lat: 54.07069 [ nom. scale = 1 / 30000 ]

57.7383\_54.1677\_215.pdf

#

# UTM: 40 U easting 541.00 km northing 5992.00 km  
UTM-Grid-width = 1000m  
Contour interval = 20m



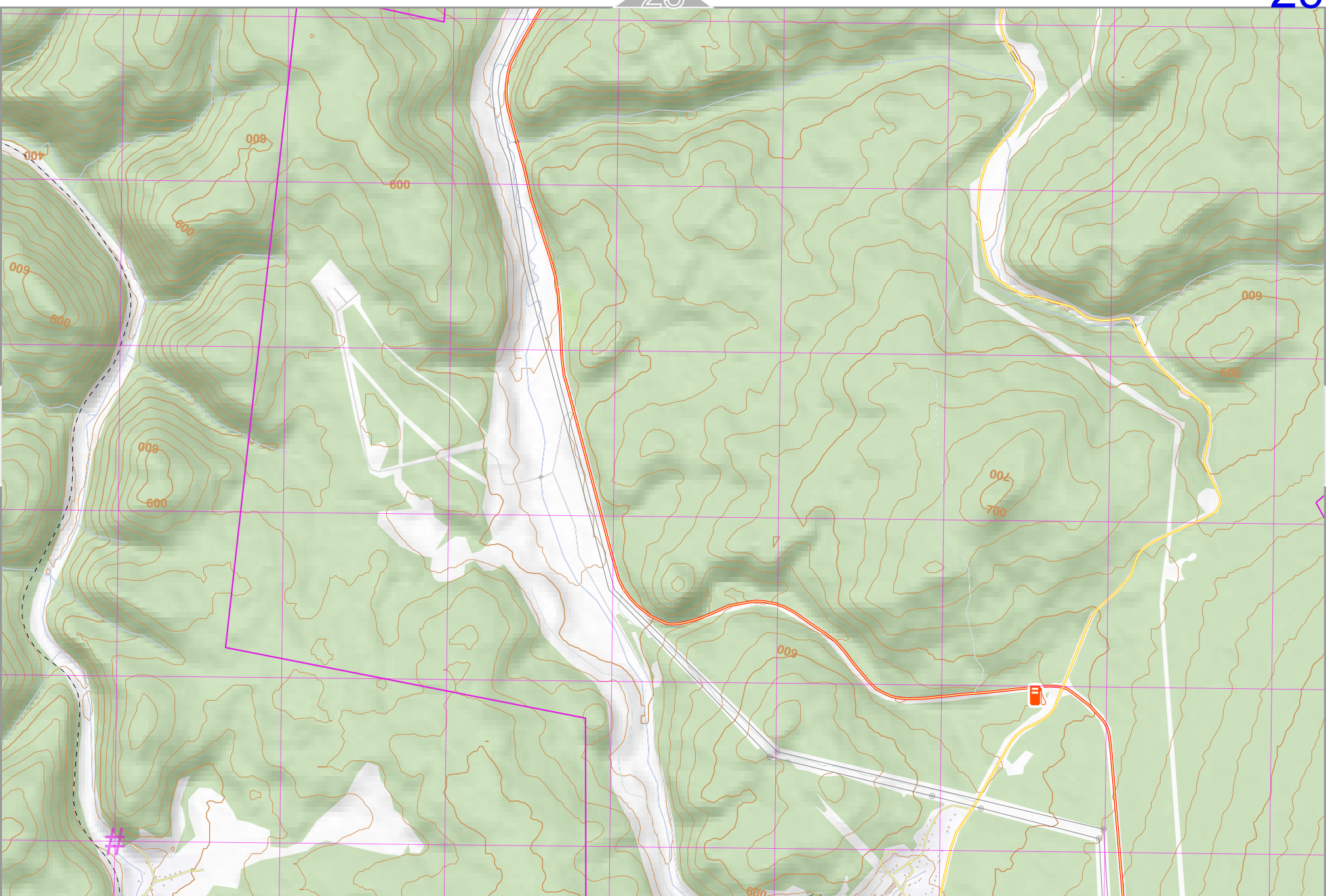
lon 57.86095 lat 54.11921

Map data © OpenStreetMap contributors

map\_20240513\_110734

lon 57.73831 lat 54.07069 [ nom. scale = 1 / 30000 ]

57.7383\_54.1677\_215.pdf



# UTM: 40 U easting 549.00 km northing 5992.00 km  
 UTM-Grid-width = 1000m  
 Contour interval = 20m

lon: 57.98360 lat: 54.11921

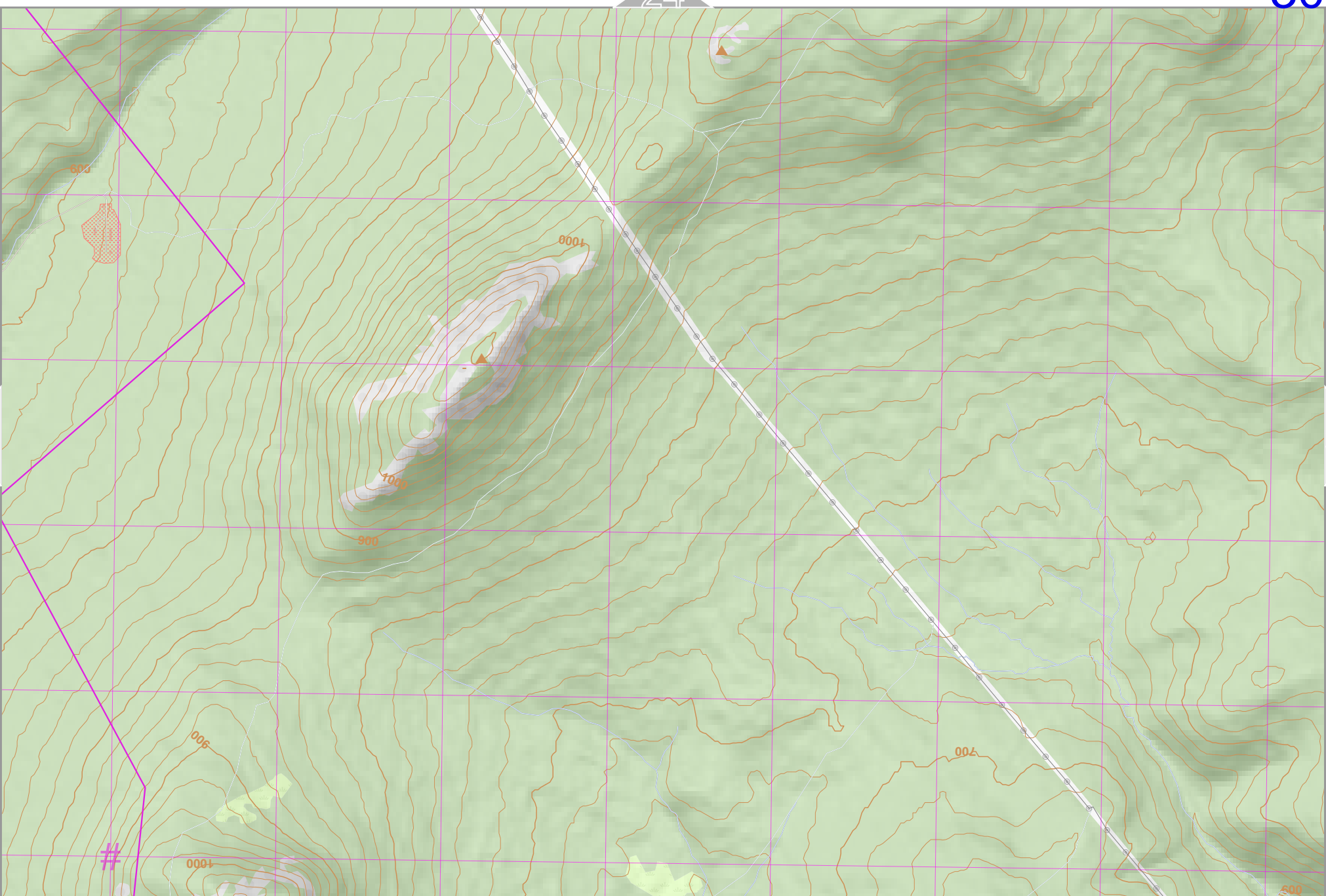
Map data © OpenStreetMap contributors

lon: 57.86095 lat: 54.07069 [ nom. scale = 1 / 30000 ]

map\_20240513\_110734

57.7383\_54.1677\_215.pdf

# UTM: 40 U easting 557.00 km northing 5992.00 km  
UTM-Grid-width = 1000m  
Contour interval = 20m



Map data © OpenStreetMap contributors

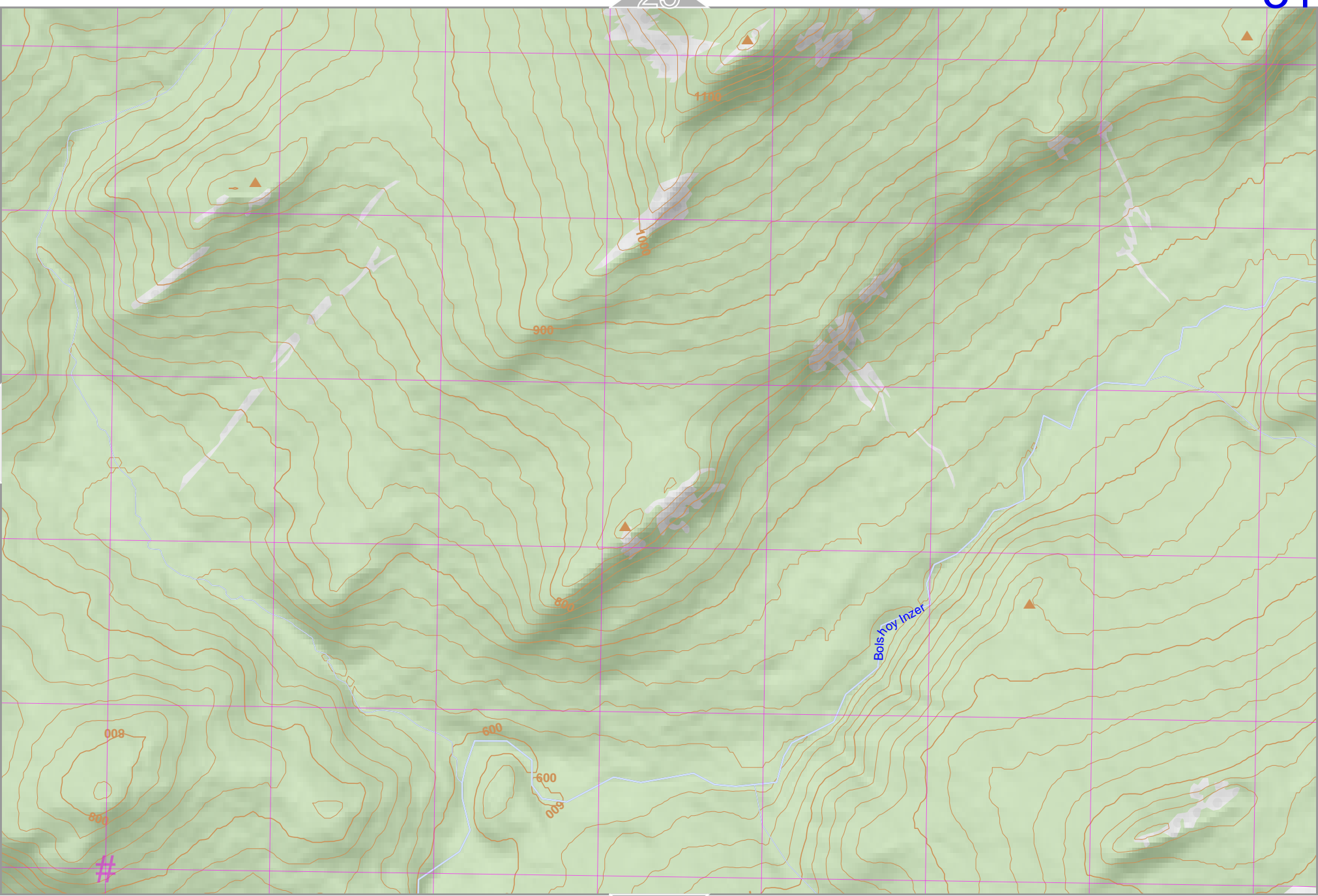
lon 58.10624 lat 54.11921

pdfmap\_20240513\_110734

57.7383\_54.1677\_215.pdf

lon 57.98360 lat 54.07069 [ nom. scale = 1 / 30000 ]

# UTM: 40 U easting 565.00 km northing 5992.00 km  
UTM-Grid-width = 1000m  
Contour interval = 20m



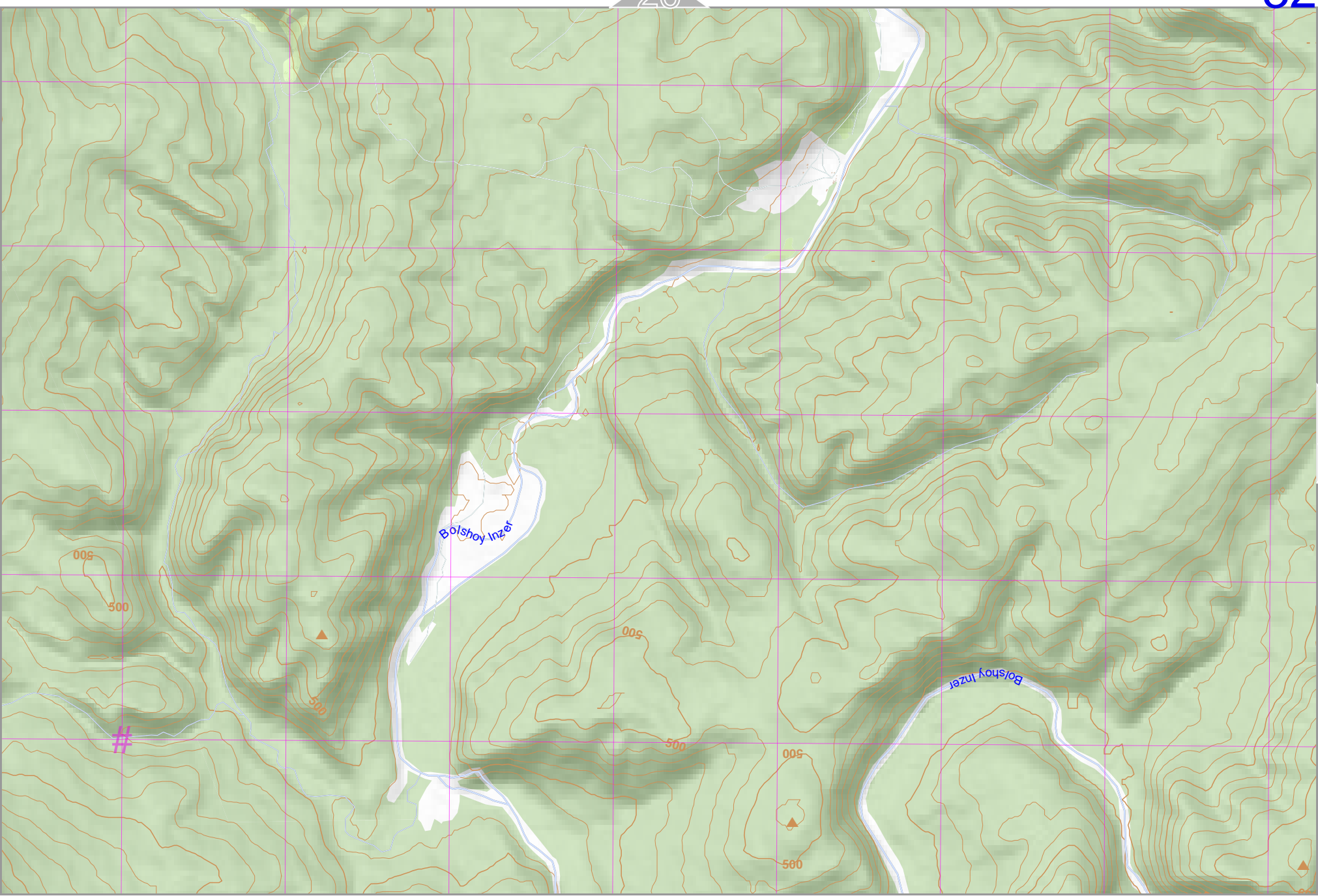
Map data © OpenStreetMap contributors

lon: 57.37038 lat: 54.02218 [ nom. scale = 1 / 30000 ]

lon: 57.49303 lat: 54.07069

map\_20240513\_110734

57.7383\_54.1677\_215.pdf



# UTM: 40 U easting 525.00 km northing 5987.00 km  
 UTM-Grid-width = 1000m  
 Contour interval = 20m



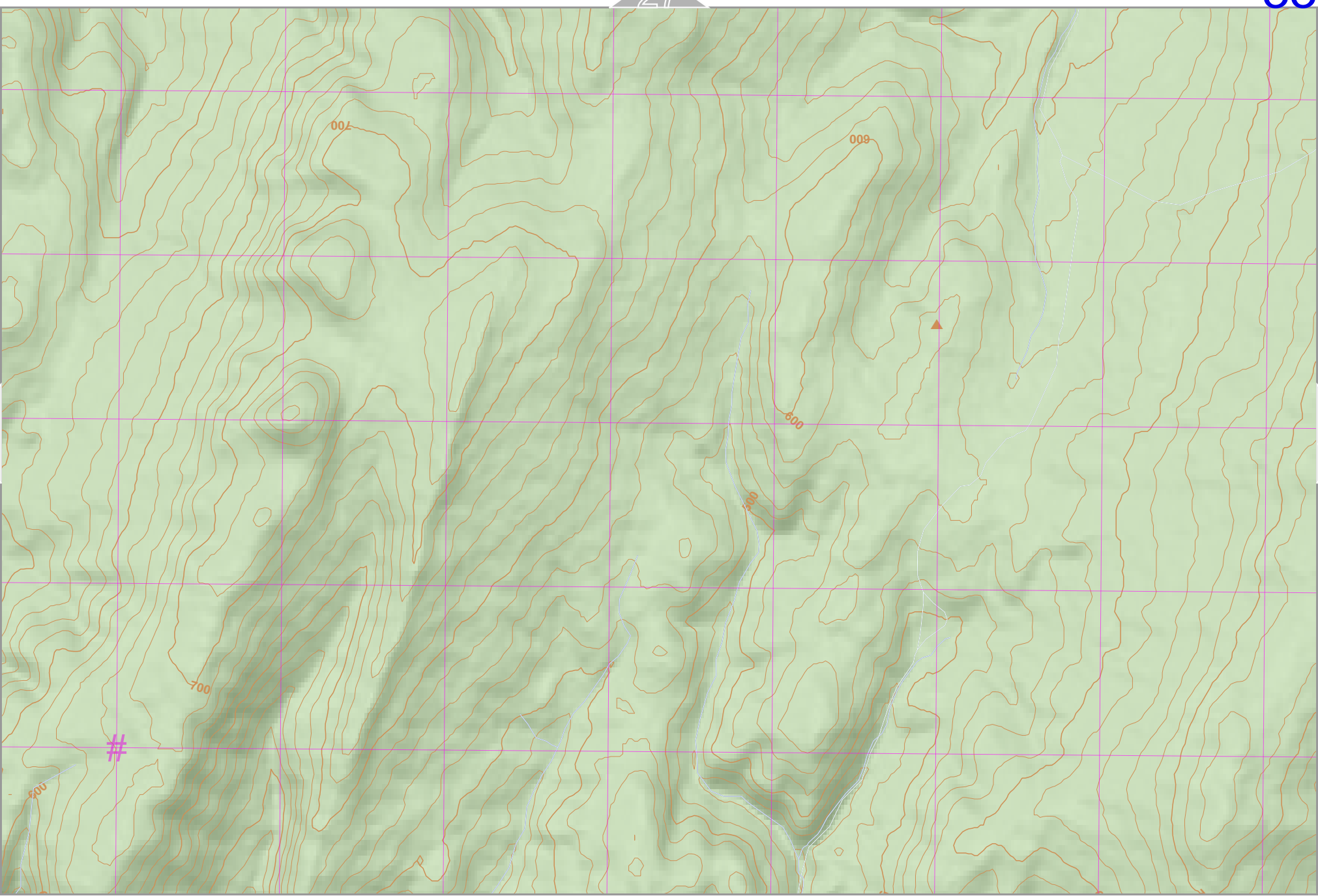
Map data © OpenStreetMap contributors

lon: 57.61567 lat: 54.07069

lon: 57.49303 lat: 54.02218 [ nom. scale = 1 / 30000 ]

map\_20240513\_110734

57.7383\_54.1677\_215.pdf



# UTM: 40 U easting 533.00 km northing 5987.00 km  
 UTM-Grid-width = 1000m  
 Contour interval = 20m

Map data © OpenStreetMap contributors

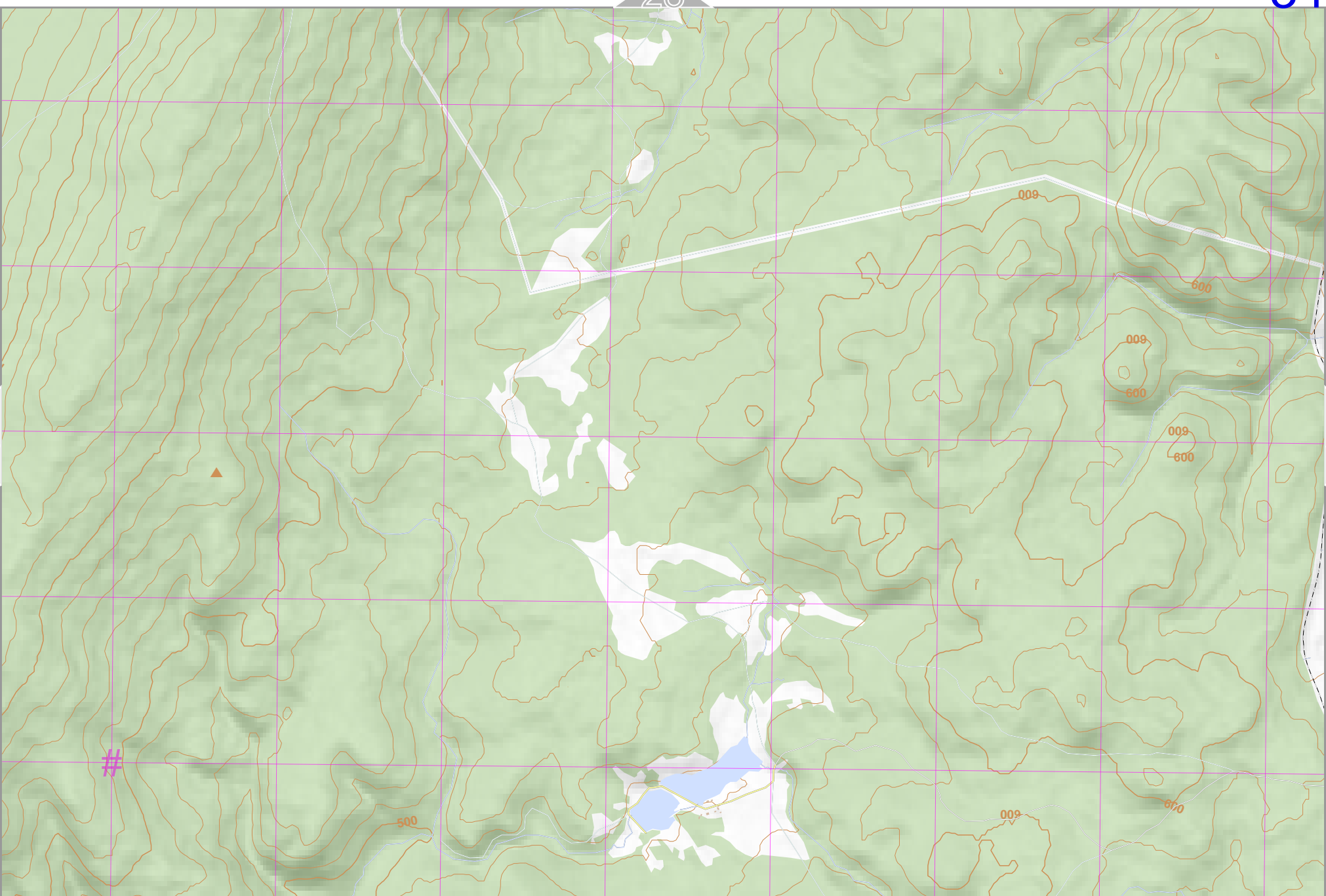
lon 57.73831 lat 54.07069

lon 57.61567 lat 54.02218 [ nom. scale = 1 / 30000 ]

map\_20240513\_110734

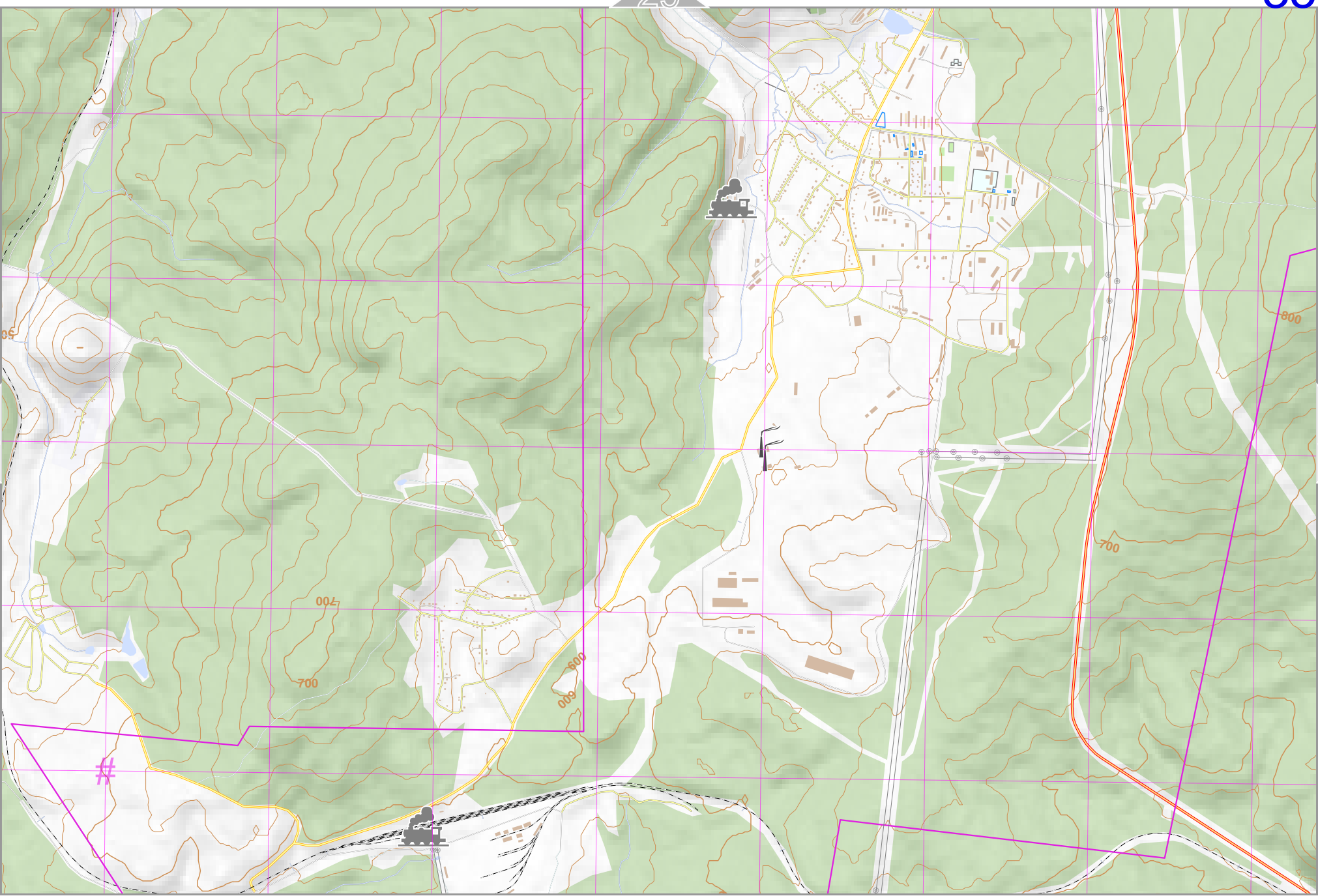
57.7383\_54.1677\_215.pdf

# UTM: 40 U easting 541.00 km northing 5987.00 km  
UTM-Grid-width = 1000m  
Contour interval = 20m



Map data © OpenStreetMap contributors

lon 57.73831 lat 54.02218 [ nom. scale = 1 / 30000 ]



# UTM: 40 U easting 549.00 km northing 5987.00 km  
 UTM-Grid-width = 1000m  
 Contour interval = 20m

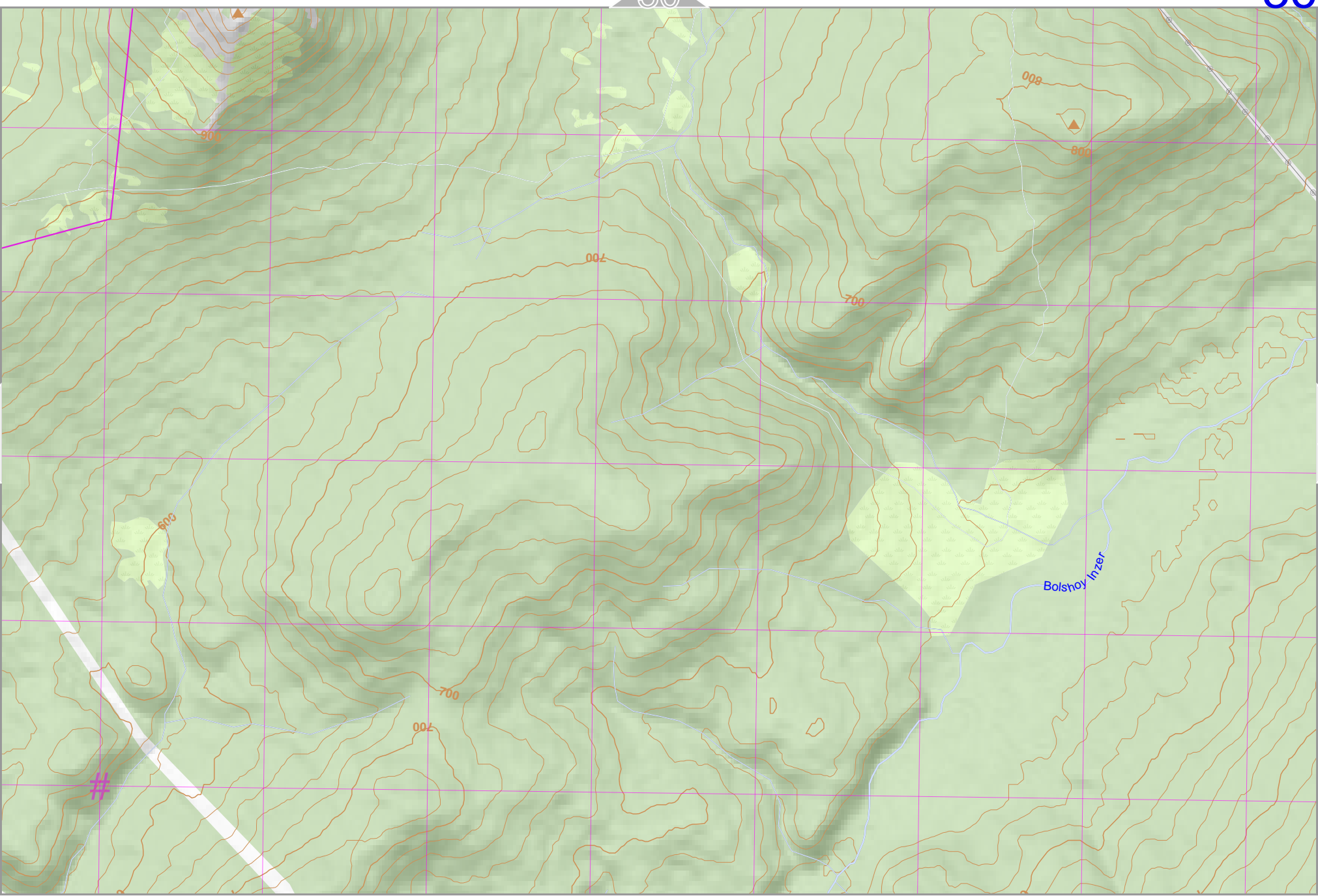
Map data © OpenStreetMap contributors

lon: 57.86095 lat: 54.02218 [ nom. scale = 1 / 30000 ]

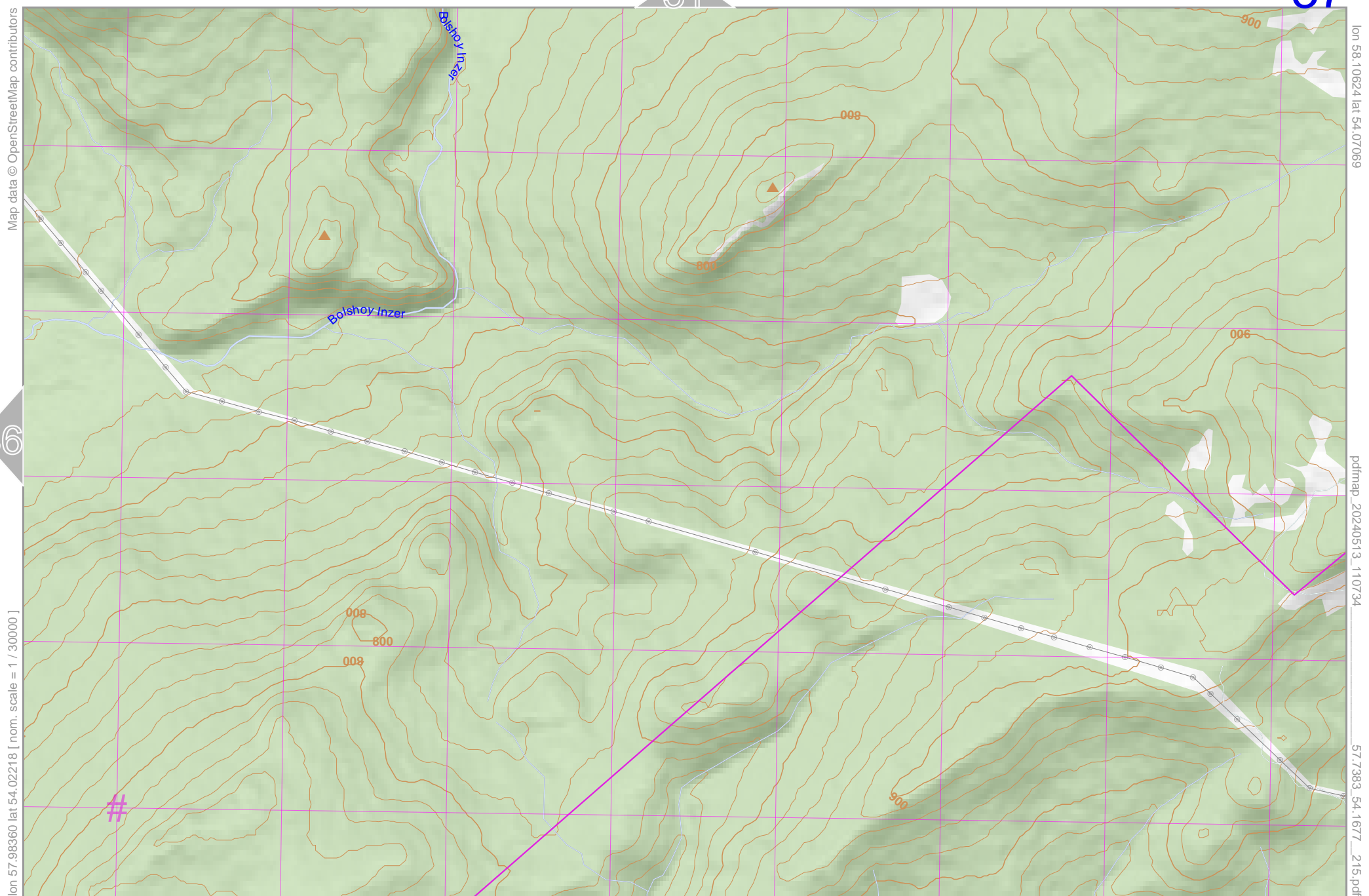
lon: 57.98360 lat: 54.07069

map\_20240513\_110734

57.7383\_54.1677\_215.pdf



# UTM: 40 U easting 557.00 km northing 5987.00 km  
 UTM-Grid-width = 1000m  
 Contour interval = 20m



Map data © OpenStreetMap contributors

lon: 57.98360 lat: 54.02218 [ nom. scale = 1 / 30000 ]

lon: 58.10624 lat: 54.07069

pdfmap\_20240513\_110734

57.7383\_54.1677\_215.pdf

# UTM: 40 U easting 565.00 km northing 5987.00 km  
 UTM-Grid-width = 1000m  
 Contour interval = 20m