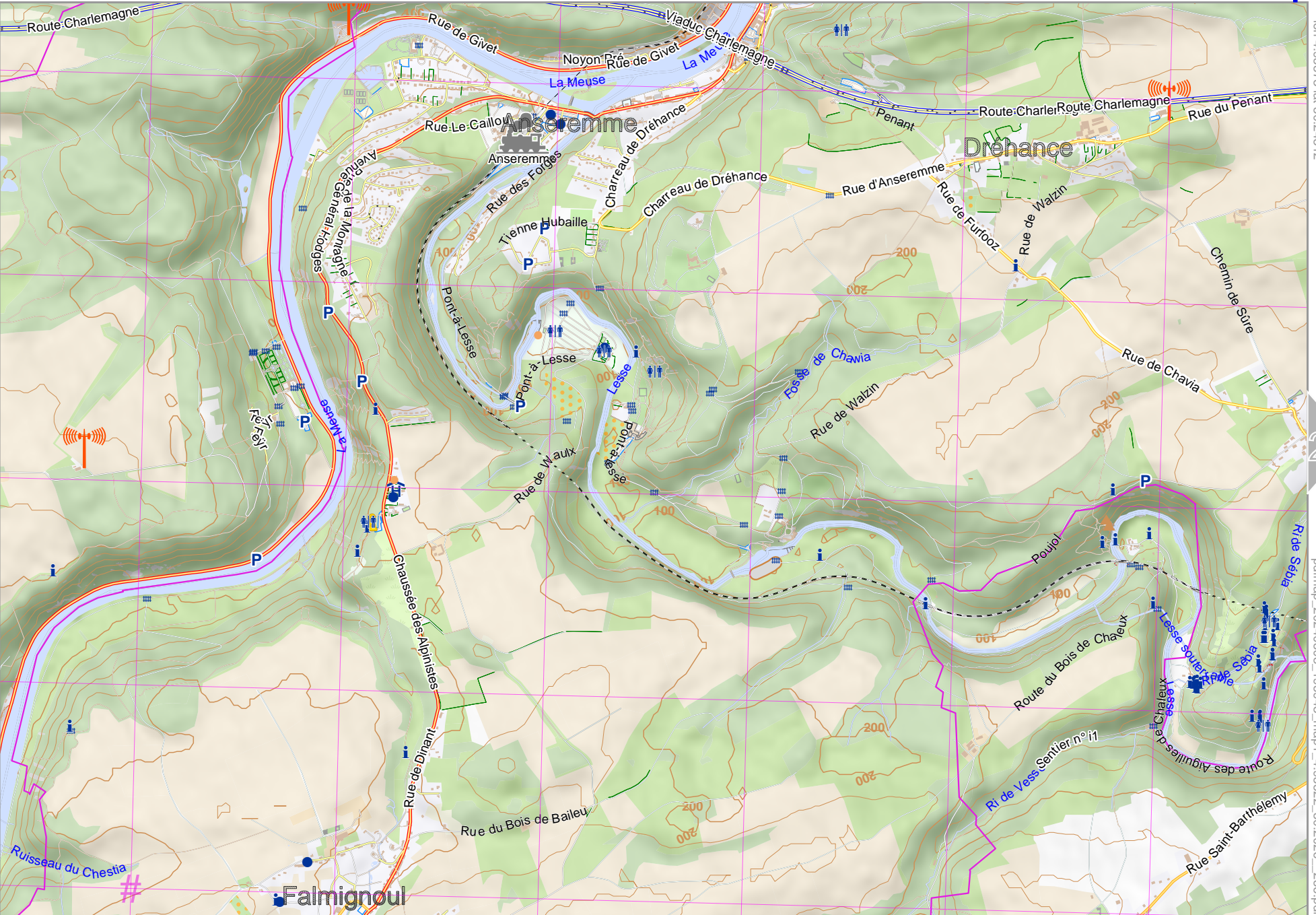


Map data © OpenStreetMap contributors

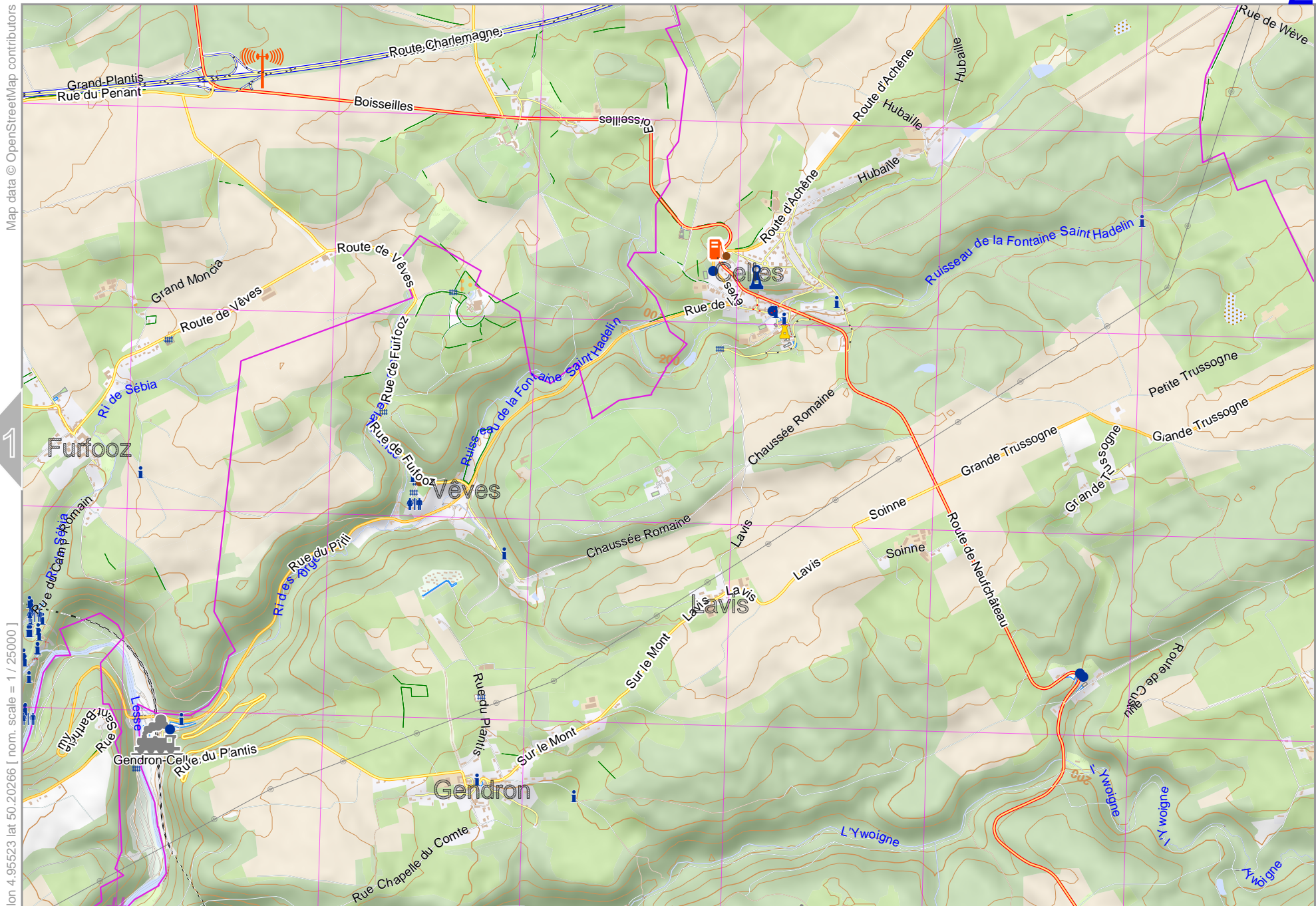
lon 4.866873 lat 50.20266 [ nom. scale = 1 / 25000 ]



lon 4.95873 lat 50.24312

pdfmap\_20240508\_195943\_map1\_4.95873\_50.2026\_256.pdf

# UTM: 31 U easting 634.00 km northing 5563.00 km  
 UTM-Grid-width = 1000m  
 Contour interval = 20m



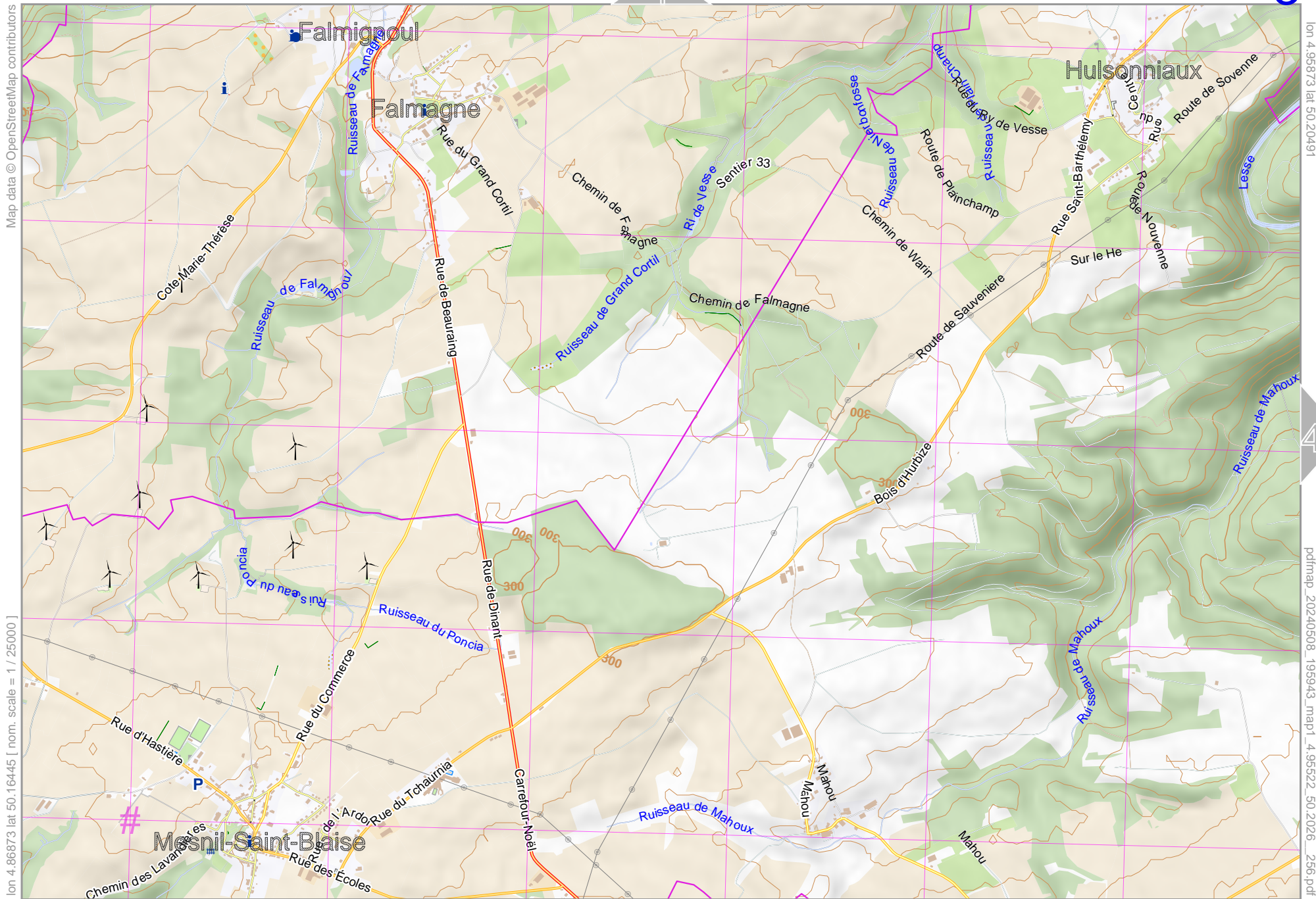
Map data © OpenStreetMap contributors

lon 4.95523 lat 50.20266 [ nom. scale = 1 / 25000 ]

lon 5.04522 lat 50.24312

pdfmap\_20240508\_195943\_map1\_4.95522\_50.20266\_256.pdf

# UTM: 31 U easting 640.00 km northing 5563.00 km  
 UTM-Grid-width = 1000m  
 Contour interval = 20m



Map data © OpenStreetMap contributors

lon 4.95873 lat 50.20491

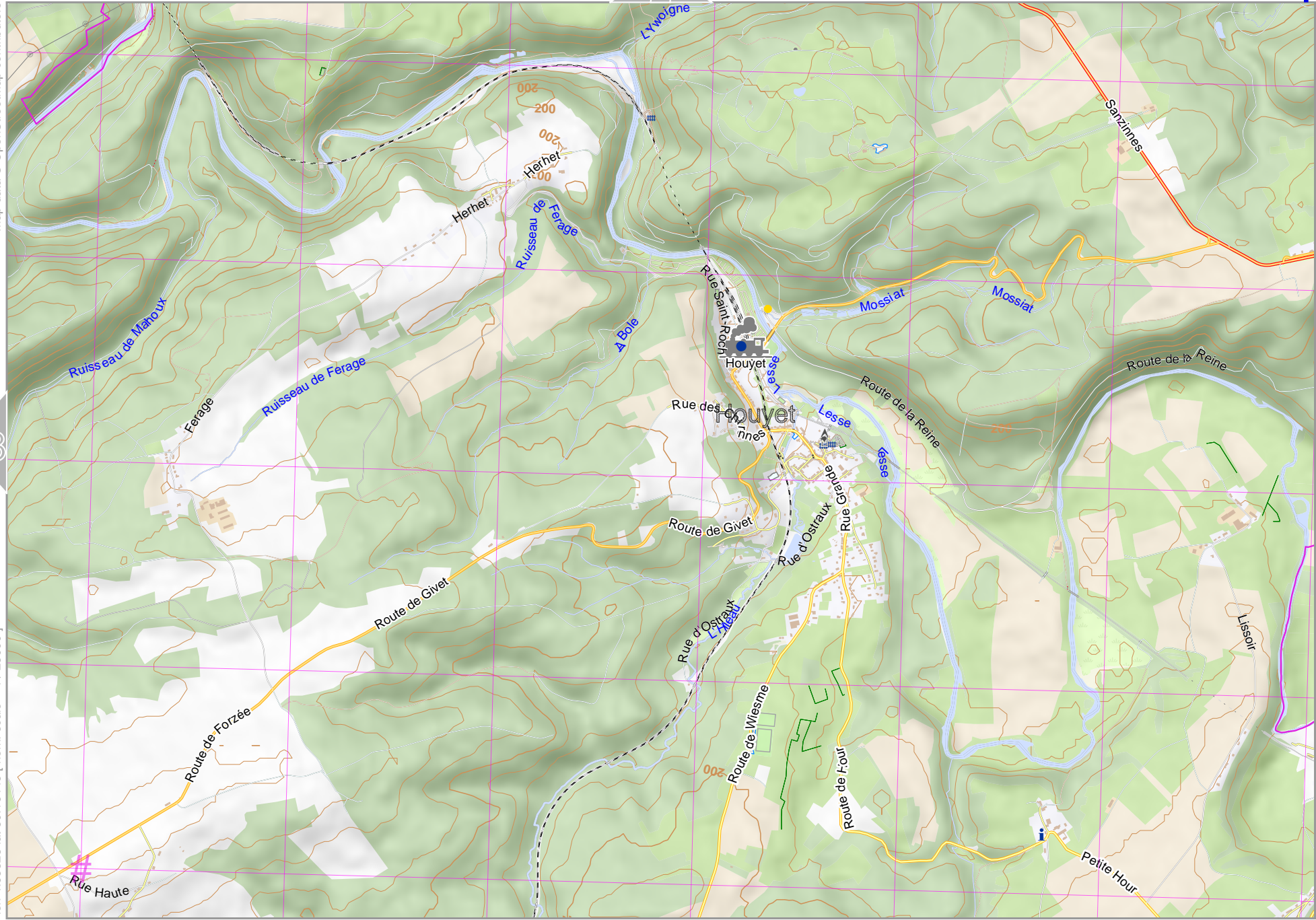
lon 4.86873 lat 50.16445 | nom. scale = 1 / 250000

pdfmap\_20240508\_195943\_map1\_4.95873\_50.2026\_256.pdf

# UTM: 31 U easting 634.00 km northing 5559.00 km  
 UTM-Grid-width = 1000m  
 Contour interval = 20m

Map data © OpenStreetMap contributors

lon 4.95523 lat 50.16445 [ nom. scale = 1 / 250000 ]



lon 5.04522 lat 50.20491

pdfmap\_20240508\_195943\_map1\_4.95522\_50.2026\_256.pdf

# UTM: 31 U easting 640.00 km northing 5559.00 km

UTM-Grid-width = 1000m

Contour interval = 20m