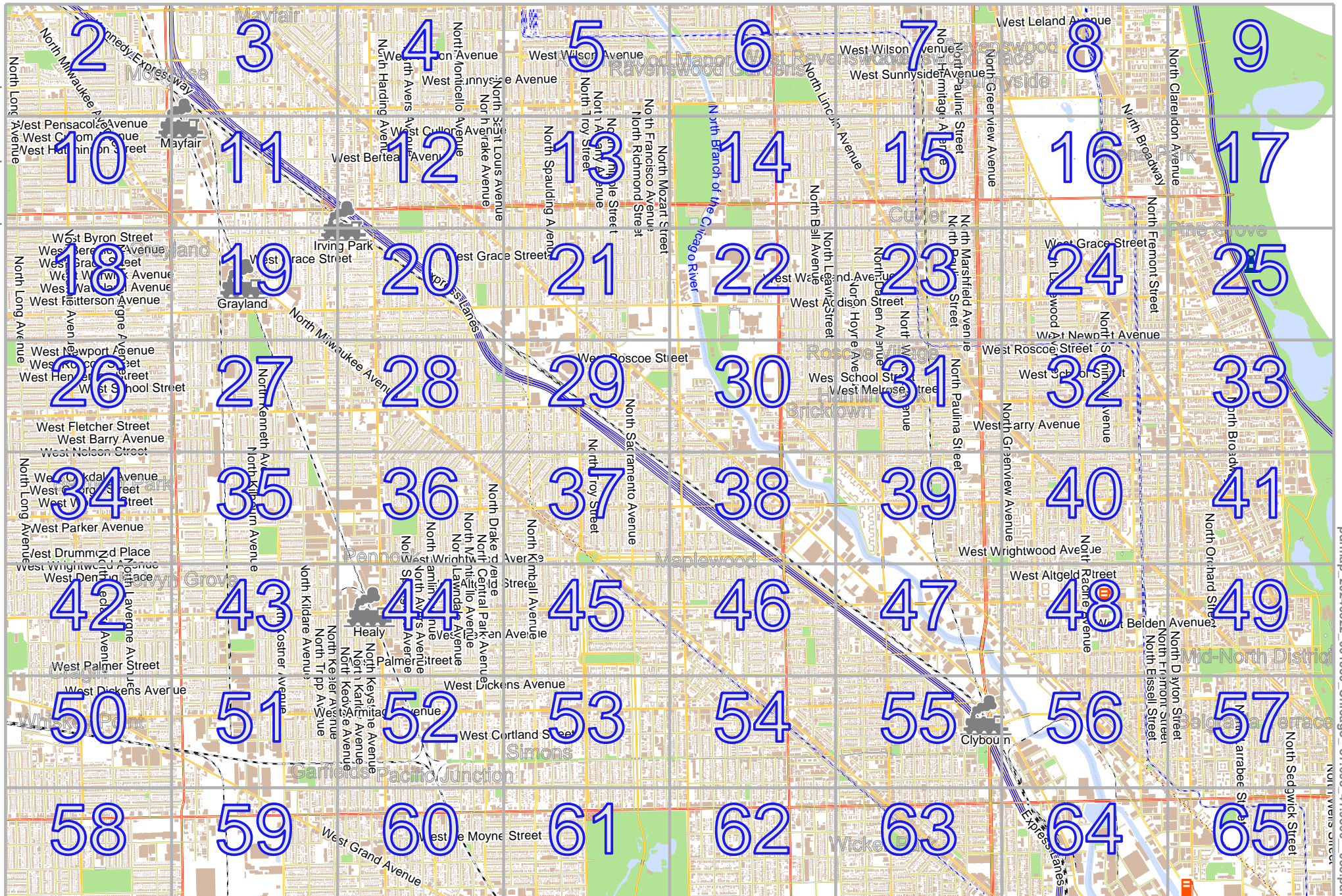


Chicago

lon -87.63442 lat 41.96846

Map data © OpenStreetMap contributors



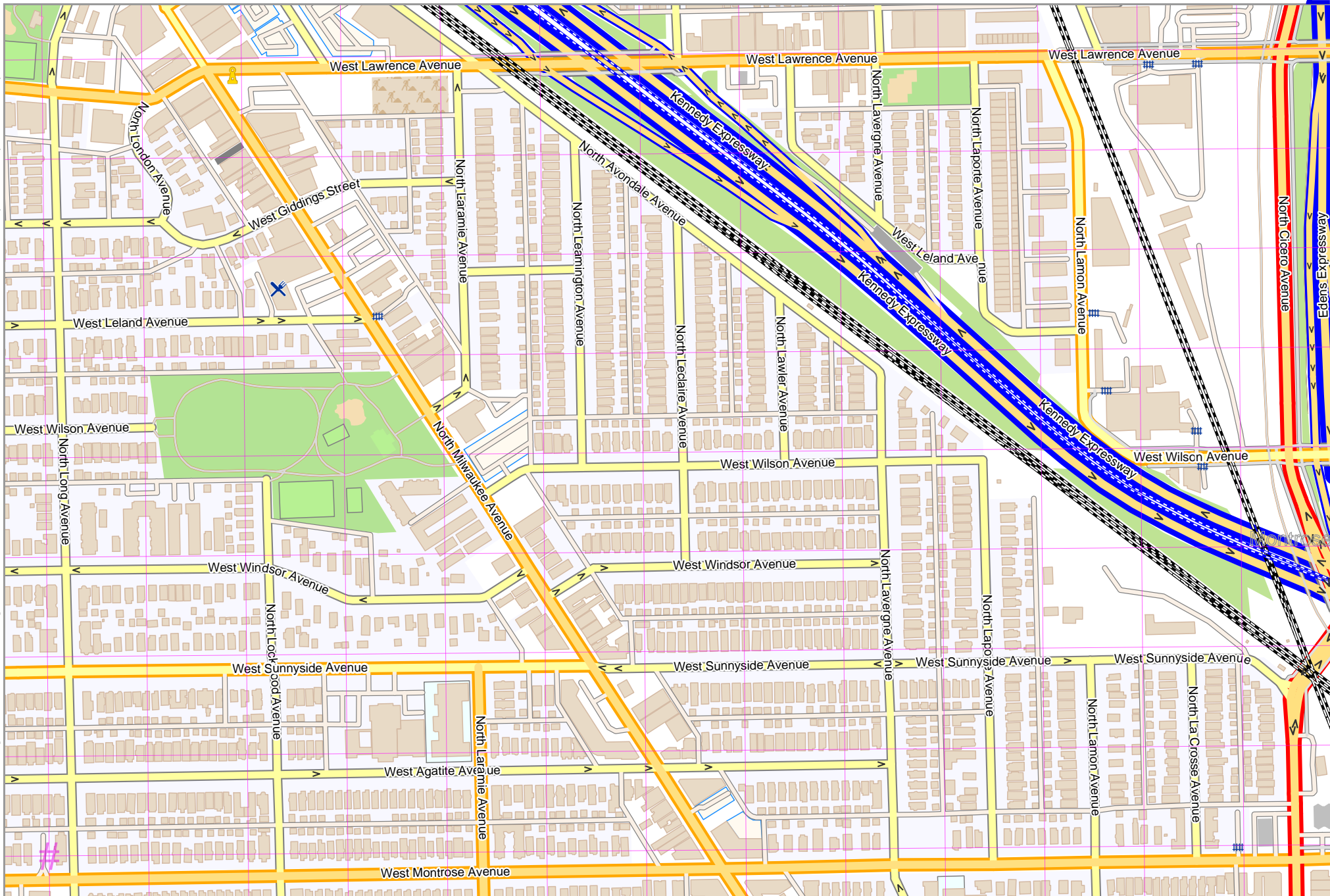
lon -87.76320 lat 41.90364
[nom. scale = 1 / 40000]

pdfmap_20240322_001350_Chicago_-87.698,41.9360_033.pdf

Chicago

Map data © OpenStreetMap contributors

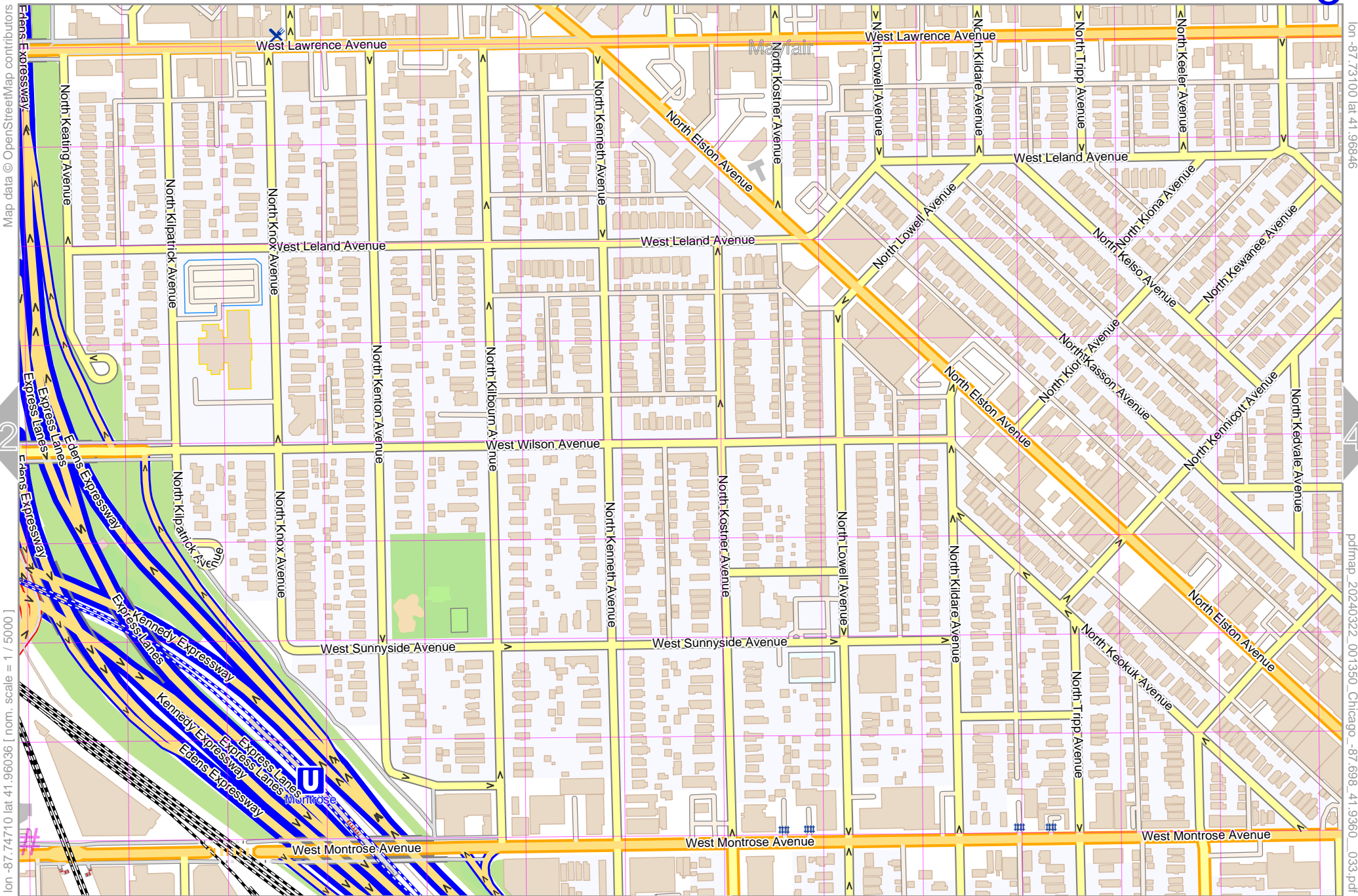
[lon -87.76320 lat 41.96036 | nom. scale = 1 / 5000]



lon -87.74710 lat 41.96946

pdfmap_20240322_001350_Chicago_-87.698_41.9360_033.pdf

UTM: 16 T easting 436.80 km northing 4645.70 km
UTM-Grid-width = 100m



Map data © OpenStreetMap contributors

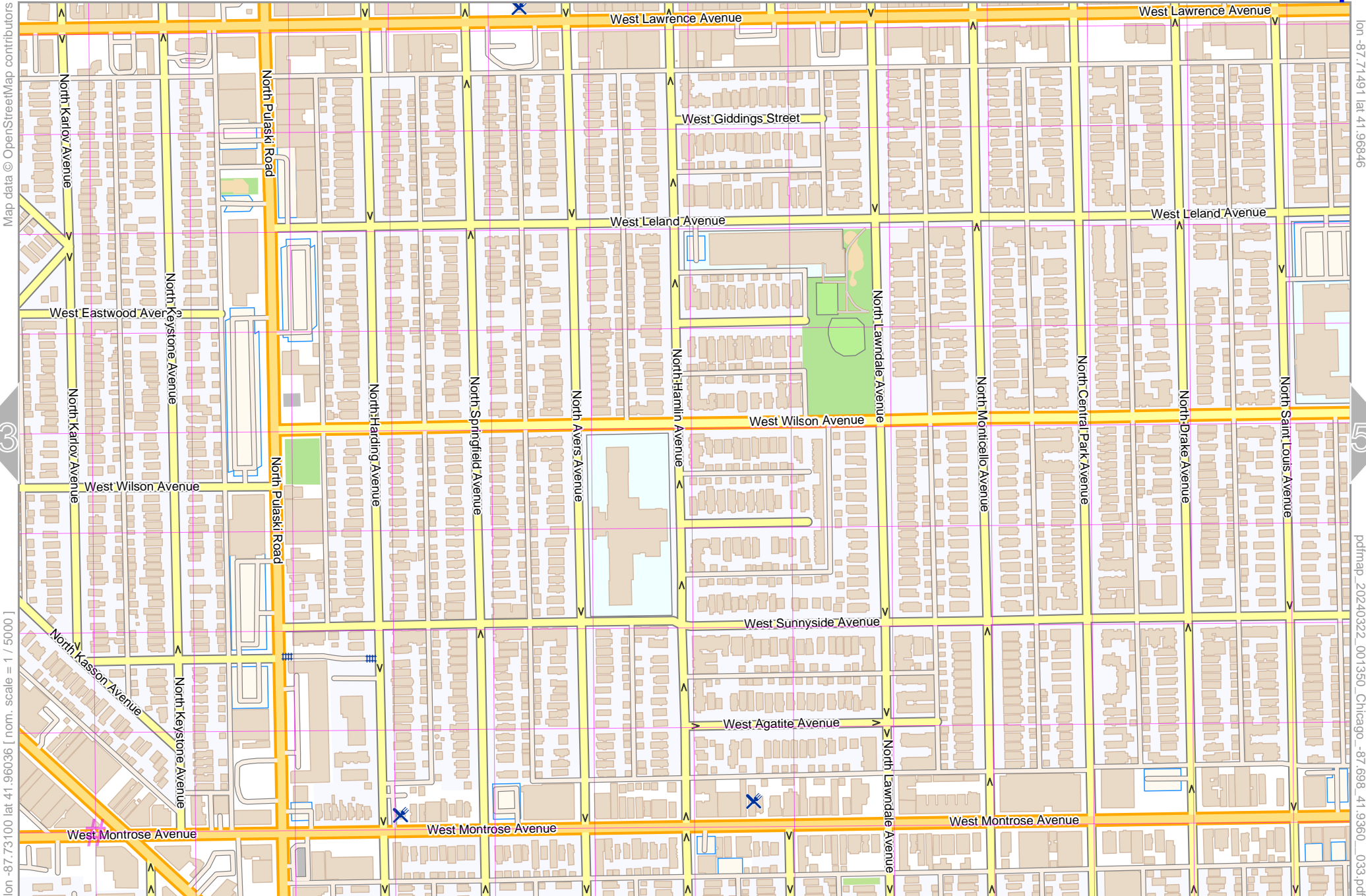
lon -87.73100 lat 41.96846

[lon -87.74710 lat 41.96036 [nom. scale = 1 / 50000

pdfmap_20240322_001350_Chicago_-87.698_41.9360_033.pdf

UTM: 16 T easting 438.10 km northing 4645.70 km
UTM-Grid-width = 100m

Chicago



Map data © OpenStreetMap contributors

lon -87.71491 lat 41.96846

[nom. scale = 1 / 5000] lon -87.73100 lat 41.96036

pdfmap_20240322_001350_Chicago_-87.698_41.9360_033.pdf

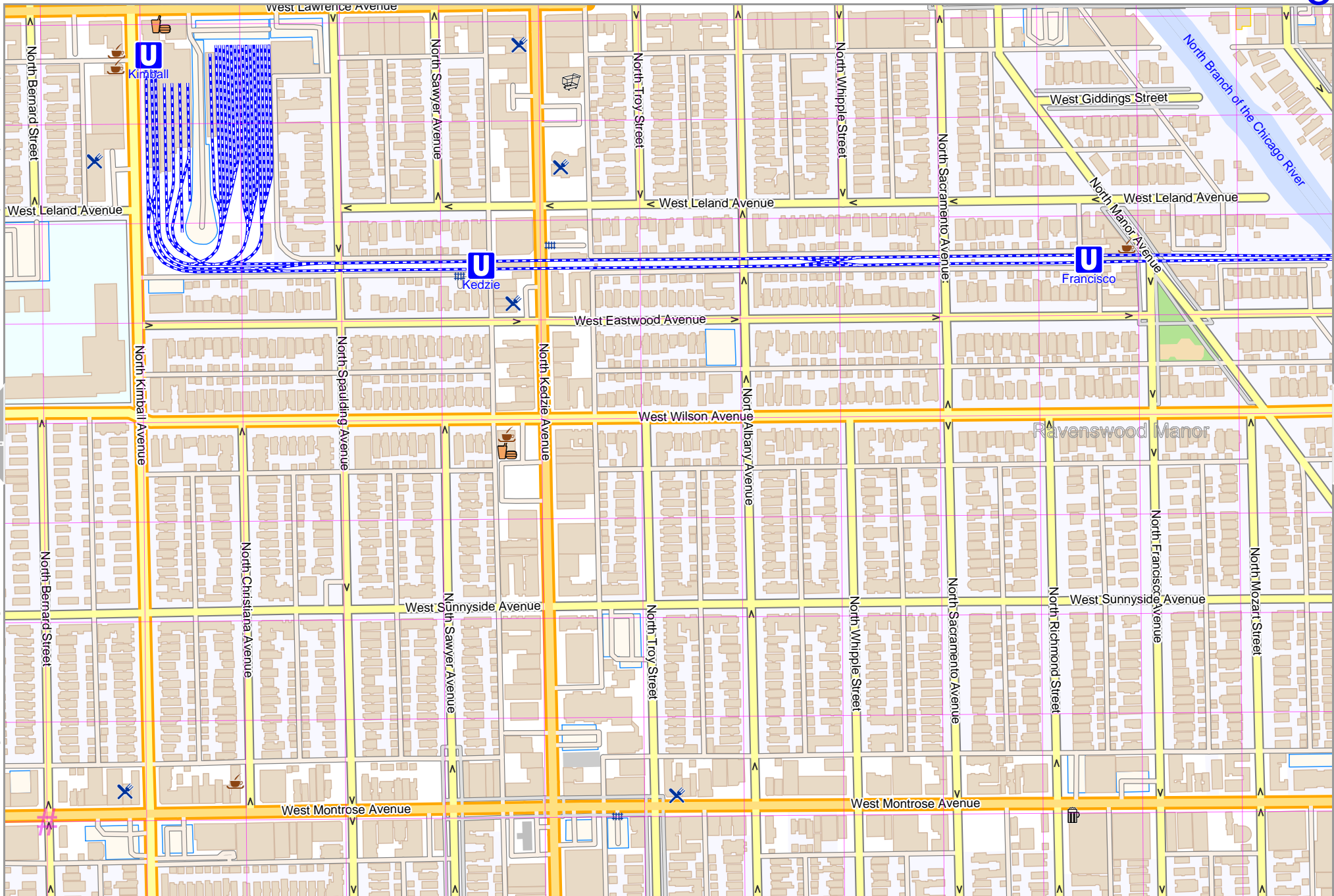
UTM: 16 T easting 439.50 km northing 4645.70 km

UTM-Grid-width = 100m

Chicago

Map data © OpenStreetMap contributors

lon -87.69881 lat 41.96846



[lon -87.71491 lat 41.96036] nom. scale = 1 / 5000

pdfmap_20240322_001350_Chicago_-87.698_41.9360_033.pdf

UTM: 16 T easting 440.80 km northing 4645.70 km
UTM-Grid-width = 100m

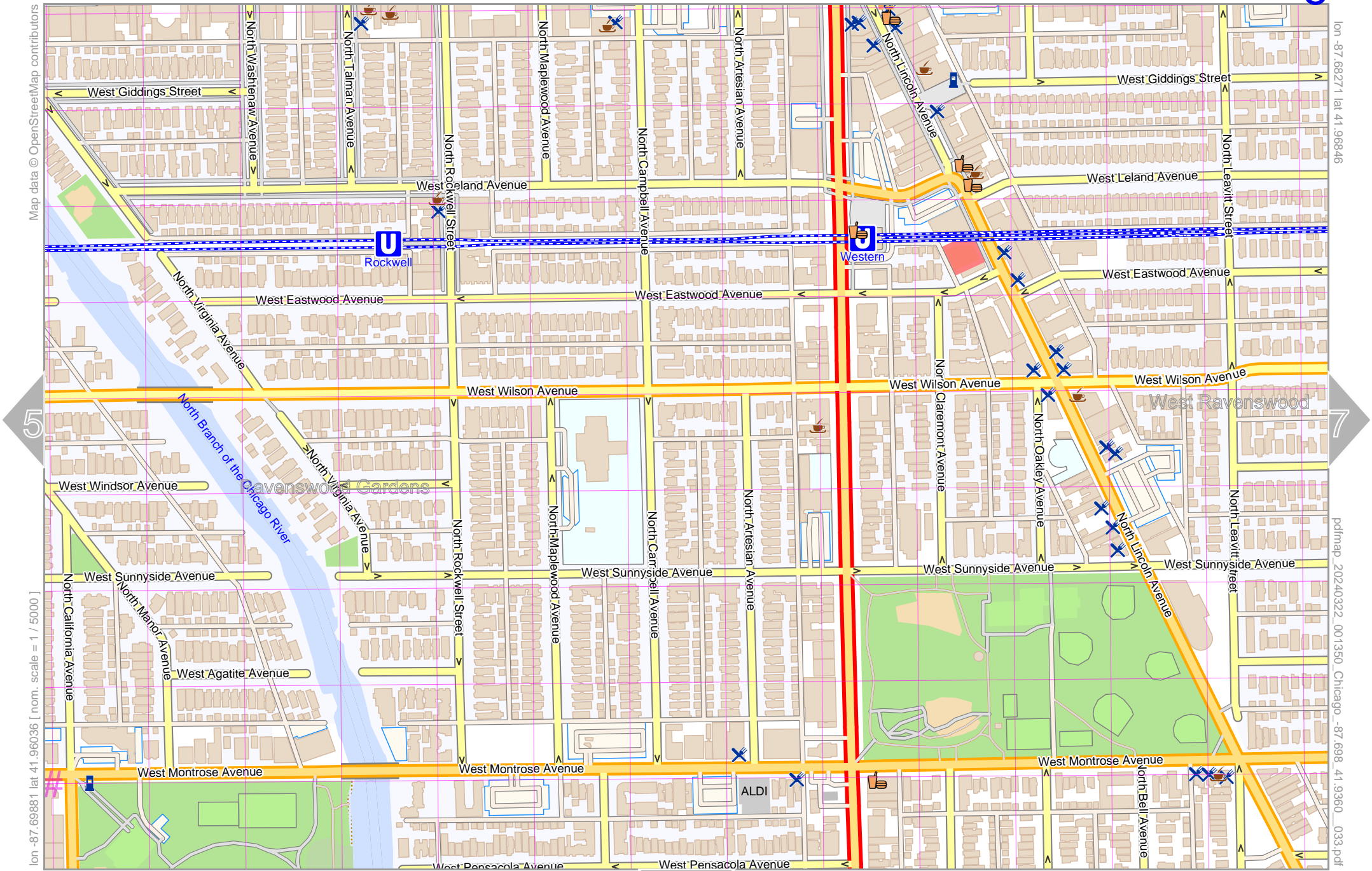
Map data © OpenStreetMap contributors

lon -87.68271 lat 41.96846

[lon -87.69881 lat 41.96036 [nom. scale = 1 / 50000

pdfmap_20240322_001350_Chicago_-87.698_41.9360_033.pdf

UTM: 16 T easting 442.10 km northing 4645.70 km
UTM-Grid-width = 100m



5

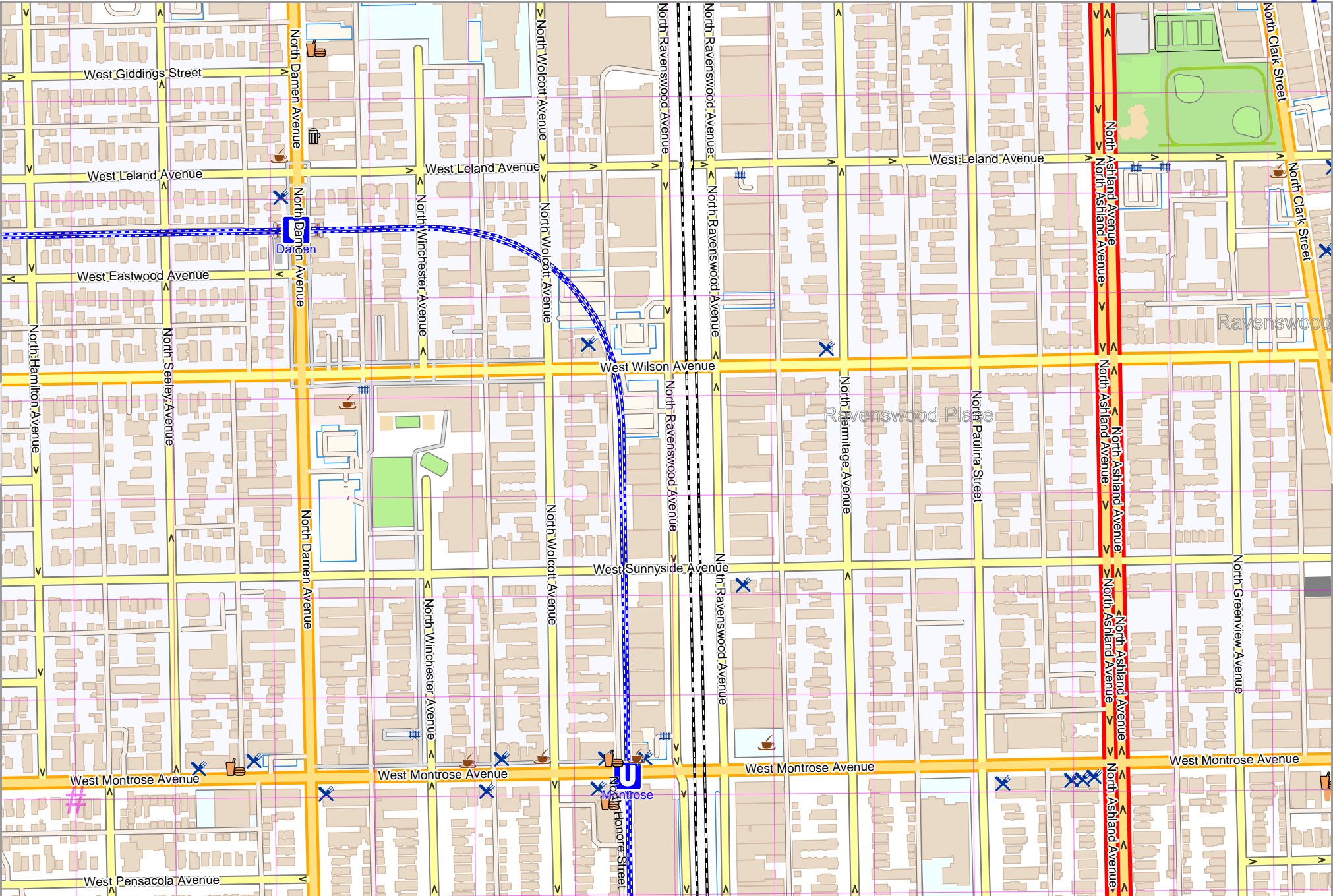
7

14

Chicago

Map data © OpenStreetMap contributors

lon -87.68271 lat 41.96036 [nom. scale = 1 / 5000]



lon -87.66661 lat 41.96946

pdfmap_20240322_001350_Chicago_-87.699_41.9360_033.pdf

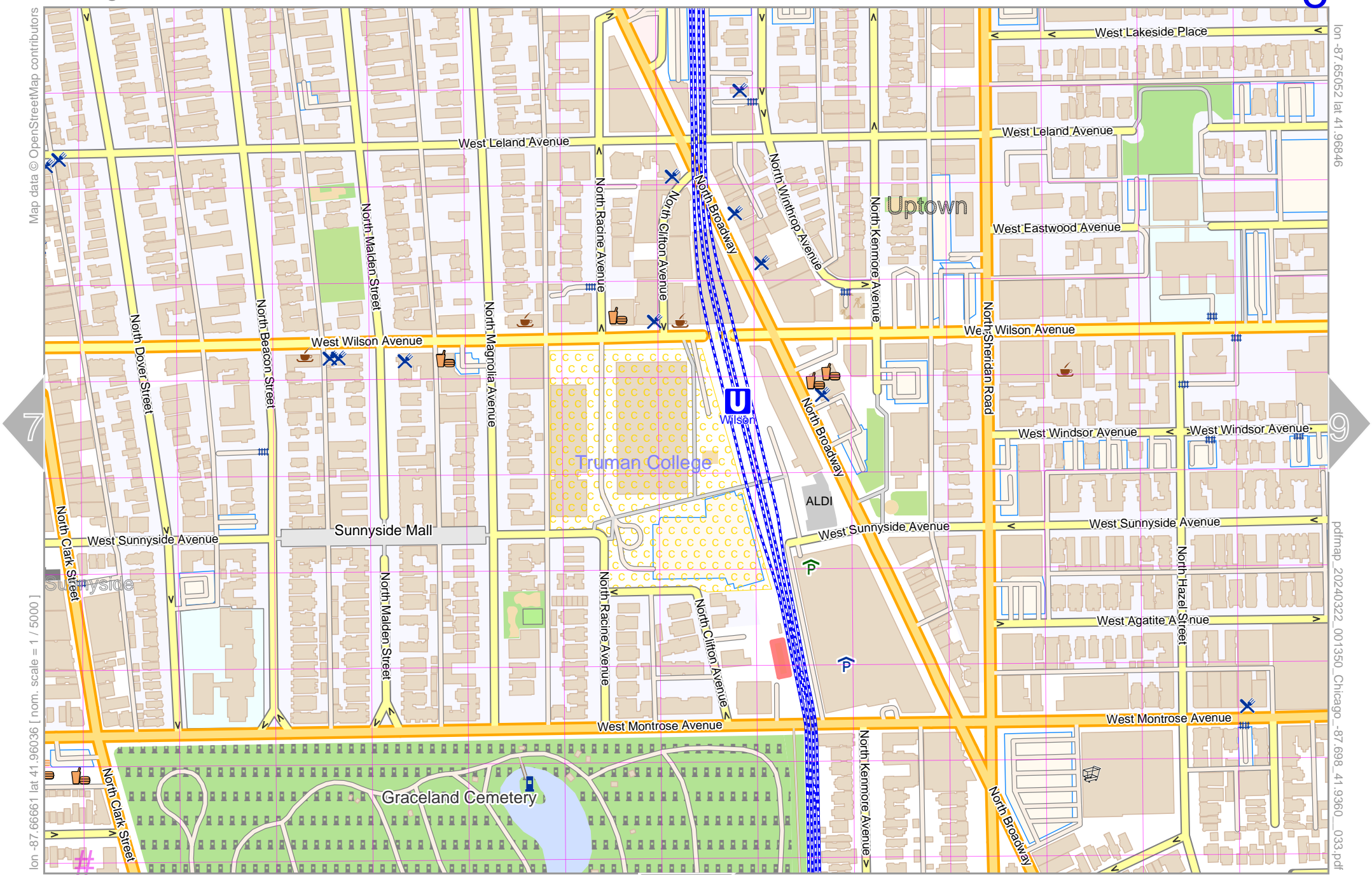
UTM: 16 T easting 443.50 km northing 4645.70 km
UTM-Grid-width = 100m

Map data © OpenStreetMap contributors

lon -87.66661 lat 41.96036 [nom. scale = 1 / 5000]

lon -87.65052 lat 41.96846

pdfmap_20240322_001350_Chicago_-87.698_41.9360_033.pdf



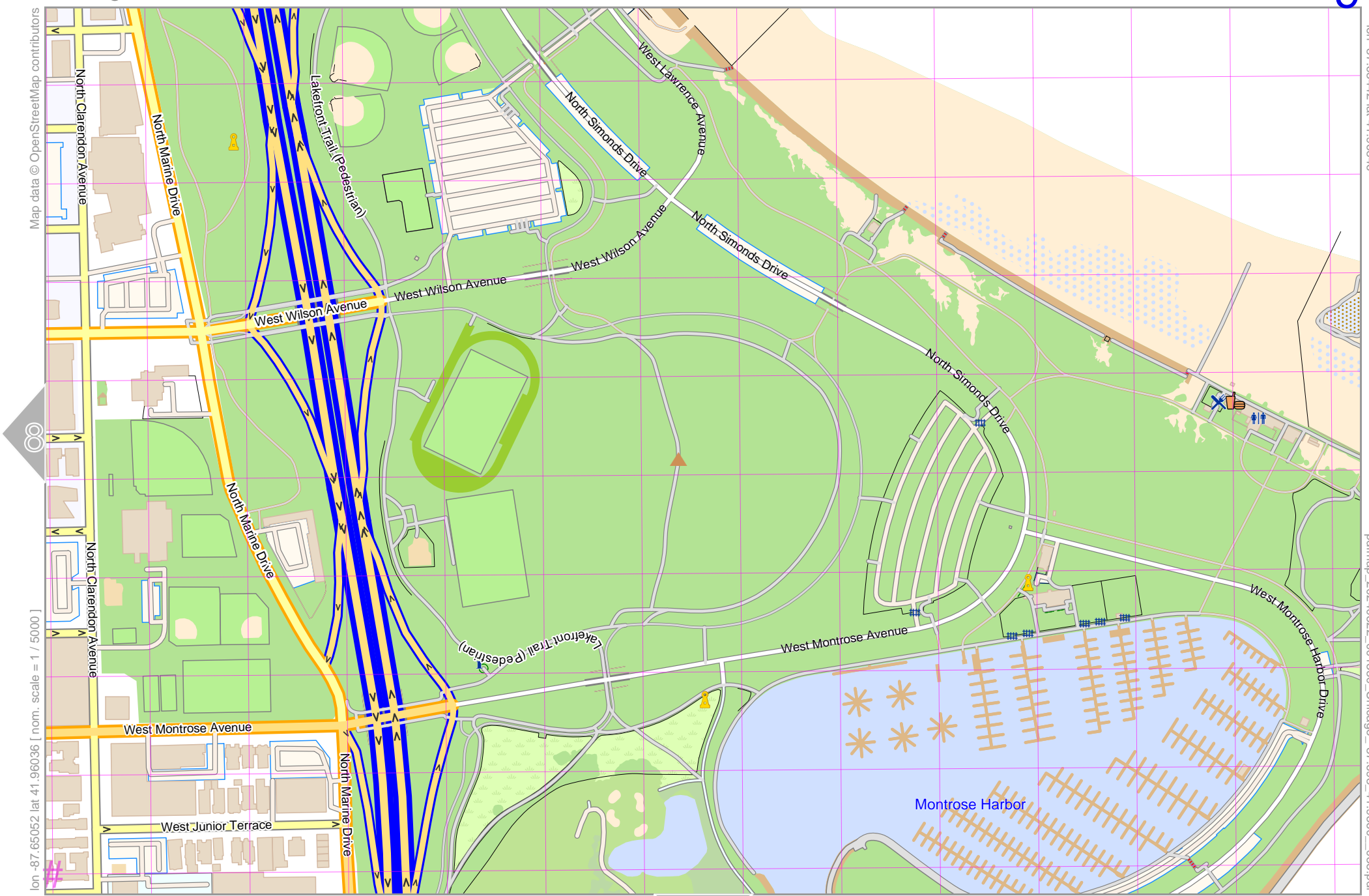
UTM: 16 T easting 444.80 km northing 4645.60 km
UTM-Grid-width = 100m

Map data © OpenStreetMap contributors

[lon: -87.65052 lat 41.96036 | nom. scale = 1 / 5000]

lon: -87.63442 lat 41.96846

pdfmap_20240322_001350_Chicago_-87.698_41.9360_033.pdf



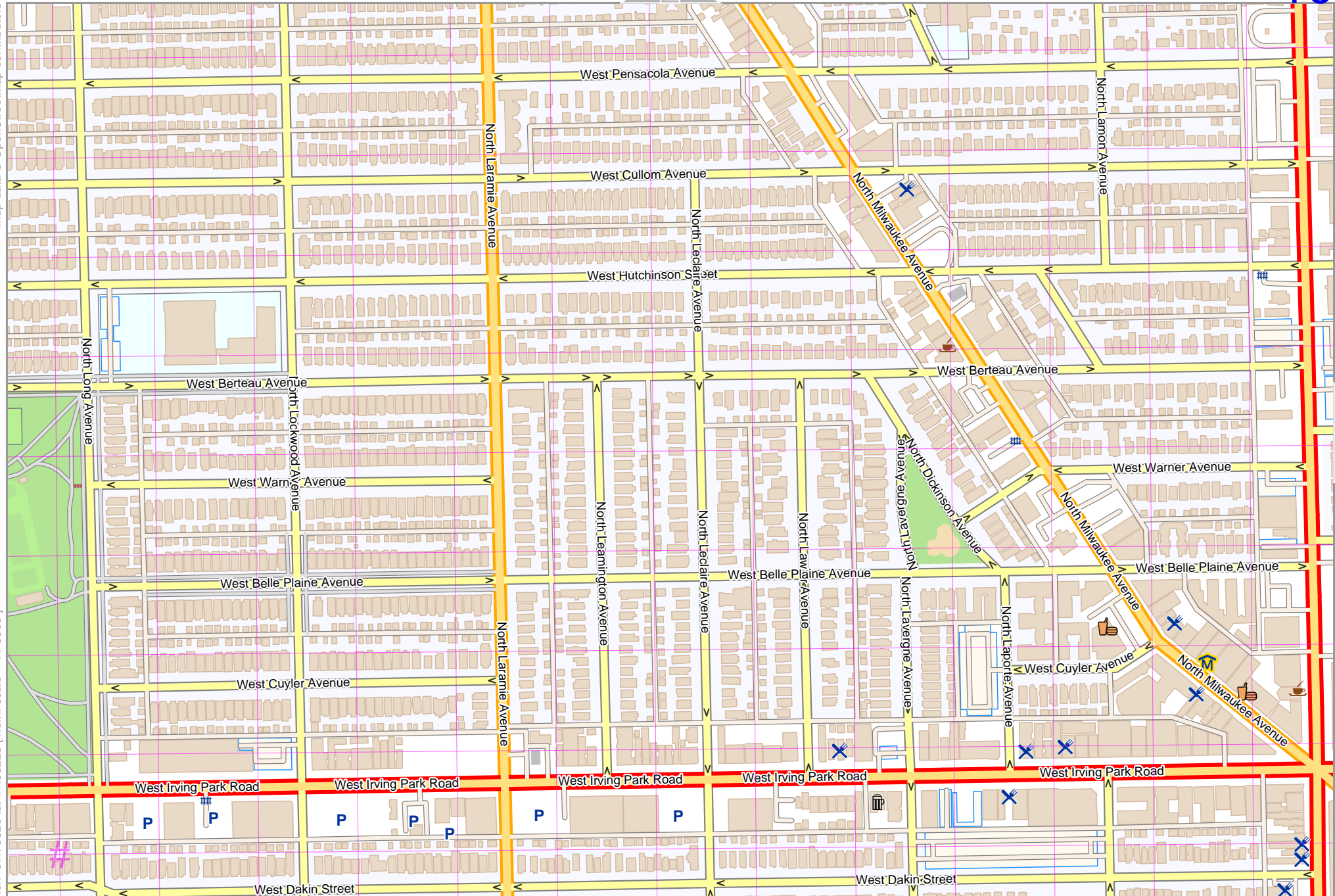
UTM: 16 T easting 446.10 km northing 4645.60 km
UTM-Grid-width = 100m

Chicago

Map data © OpenStreetMap contributors

lon -87.76320 lat 41.95225 [nom. scale = 1 / 5000]

UTM: 16 T easting 436.80 km northing 4644.80 km
UTM-Grid-width = 100m



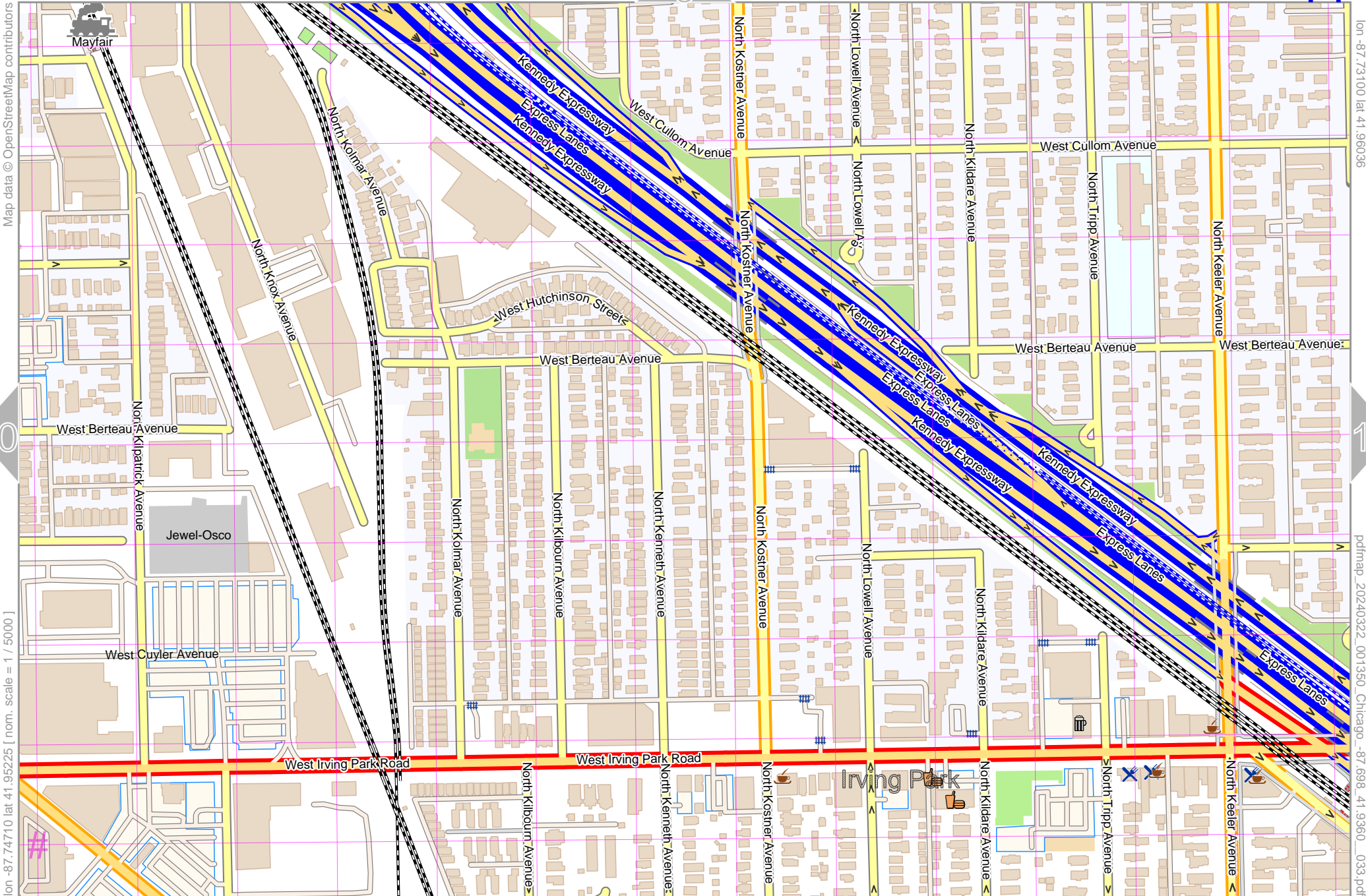
lon -87.74710 lat 41.96036

pdfmap: 20240322_001350_Chicago_-87.698_41.9360_033.pdf

Chicago

11

3



Map data © OpenStreetMap contributors

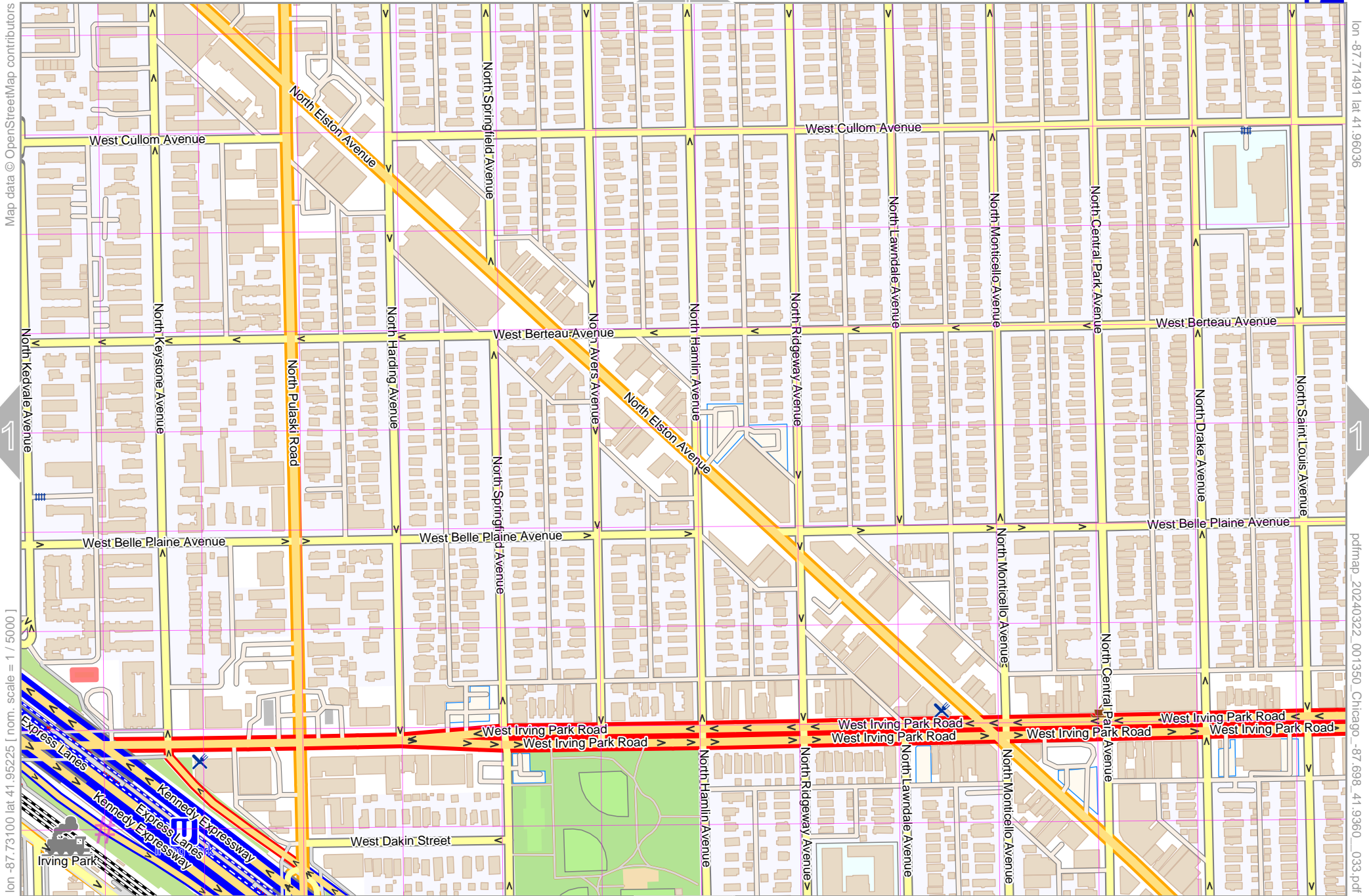
lon -87.73100 lat 41.96036

[lon -87.74710 lat 41.95225 [nom. scale = 1 / 5000]

pdfmap_20240322_001350_Chicago_-87.698_41.9360_033.pdf

UTM: 16 T easting 438.10 km northing 4644.80 km
UTM-Grid-width = 100m

19



Map data © OpenStreetMap contributors

lon -87.71491 lat 41.96036

[nom. scale = 1 / 50000] lon -87.73100 lat 41.95225

pdfmap_20240322_001350_Chicago_-87.698_41.9360_033.pdf

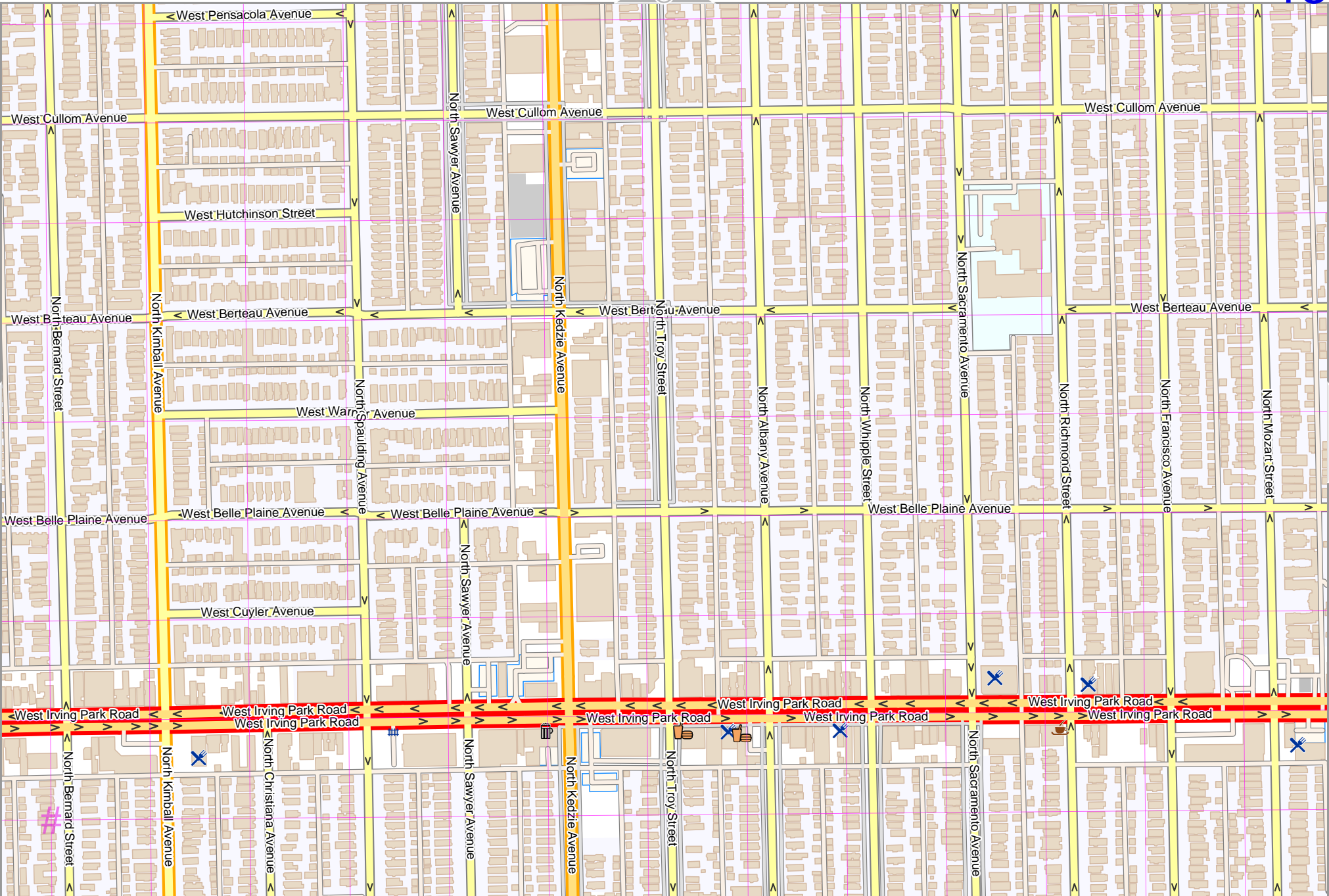
UTM: 16 T easting 439.50 km northing 4644.80 km
UTM-Grid-width = 100m

Map data © OpenStreetMap contributors

lon -87.71491 lat 41.95225 [nom. scale = 1 / 5000]

lon -87.69881 lat 41.96036

pdfmap_20240322_001350_Chicago_-87.698_41.9360_033.pdf

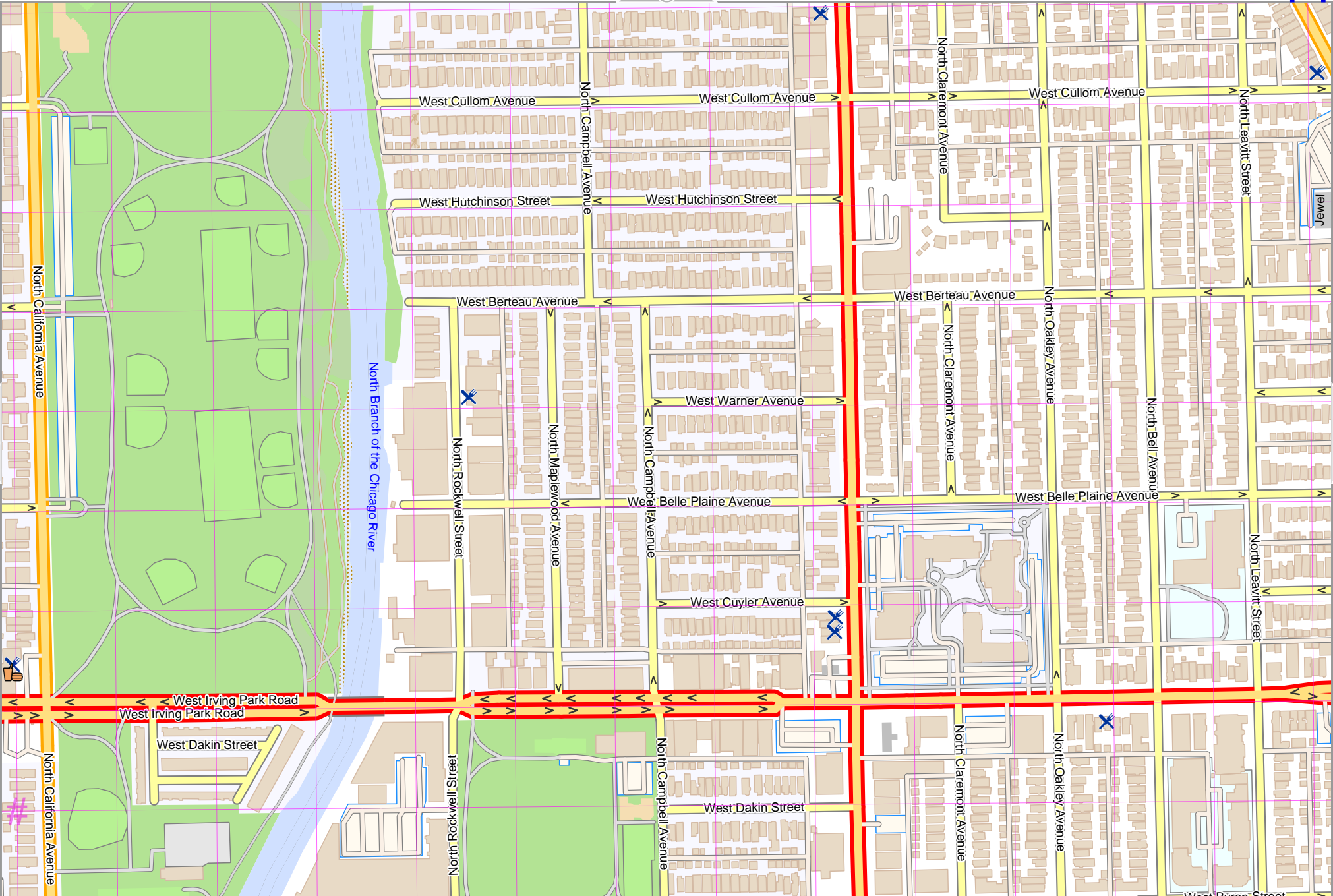


UTM: 16 T easting 440.80 km northing 4644.80 km

UTM-Grid-width = 100m

Map data © OpenStreetMap contributors

[nom. scale = 1 / 50000] lon -87.69881 lat 41.95225



UTM: 16 T easting 442.10 km northing 4644.80 km
UTM-Grid-width = 100m

lon -87.68271 lat 41.96036

pdfmap_20240322_001350_Chicago_-87.698_41.9360_033.pdf

6

15

22

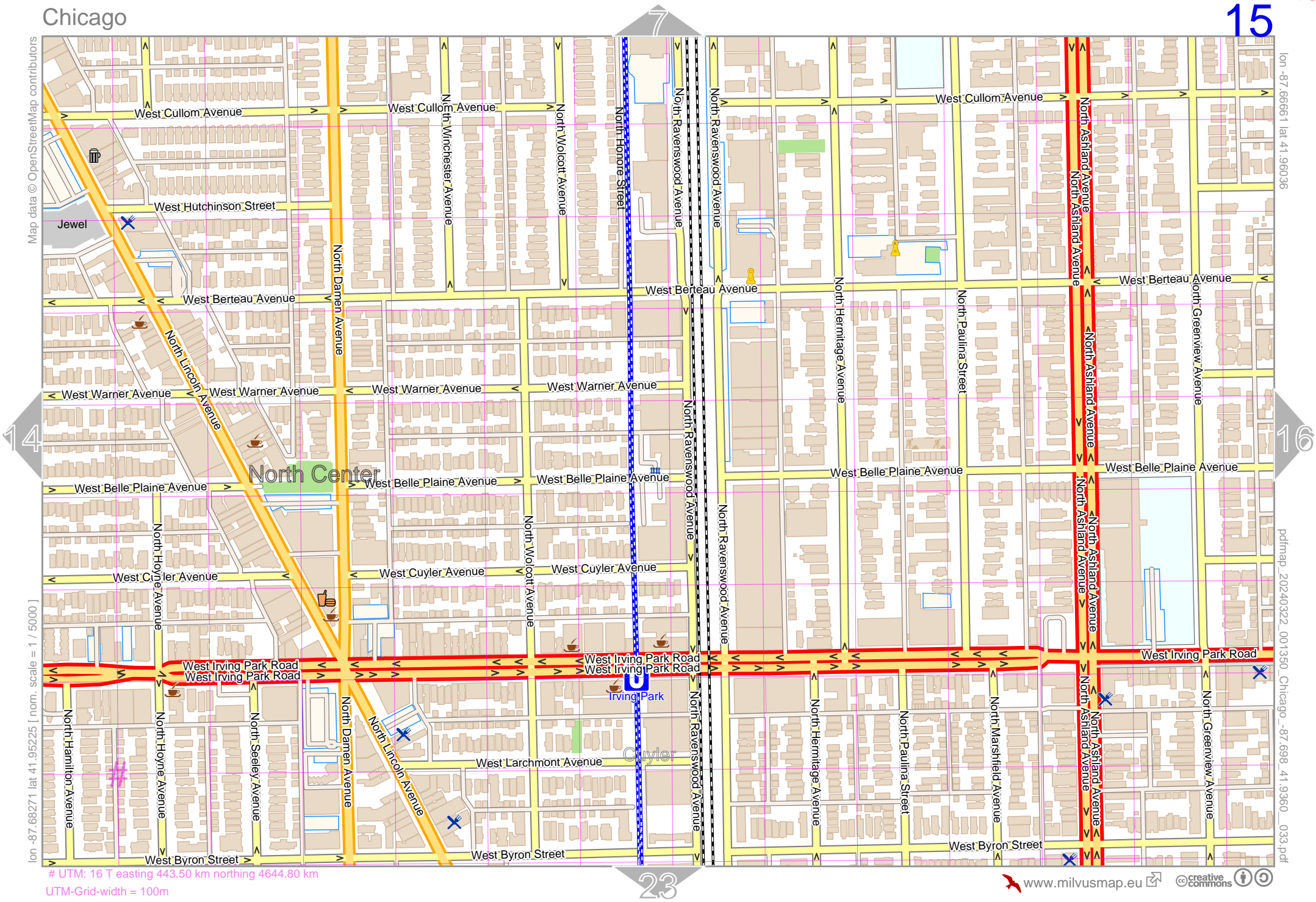
Chicago

15

top

Map data © OpenStreetMap contributors

lon -87.66661 lat 41.96036



[nom. scale = 1 / 5000] lon -87.68271 lat 41.95225

pdfmap_20240322_001350_Chicago_-87.698_41.9360_033.pdf

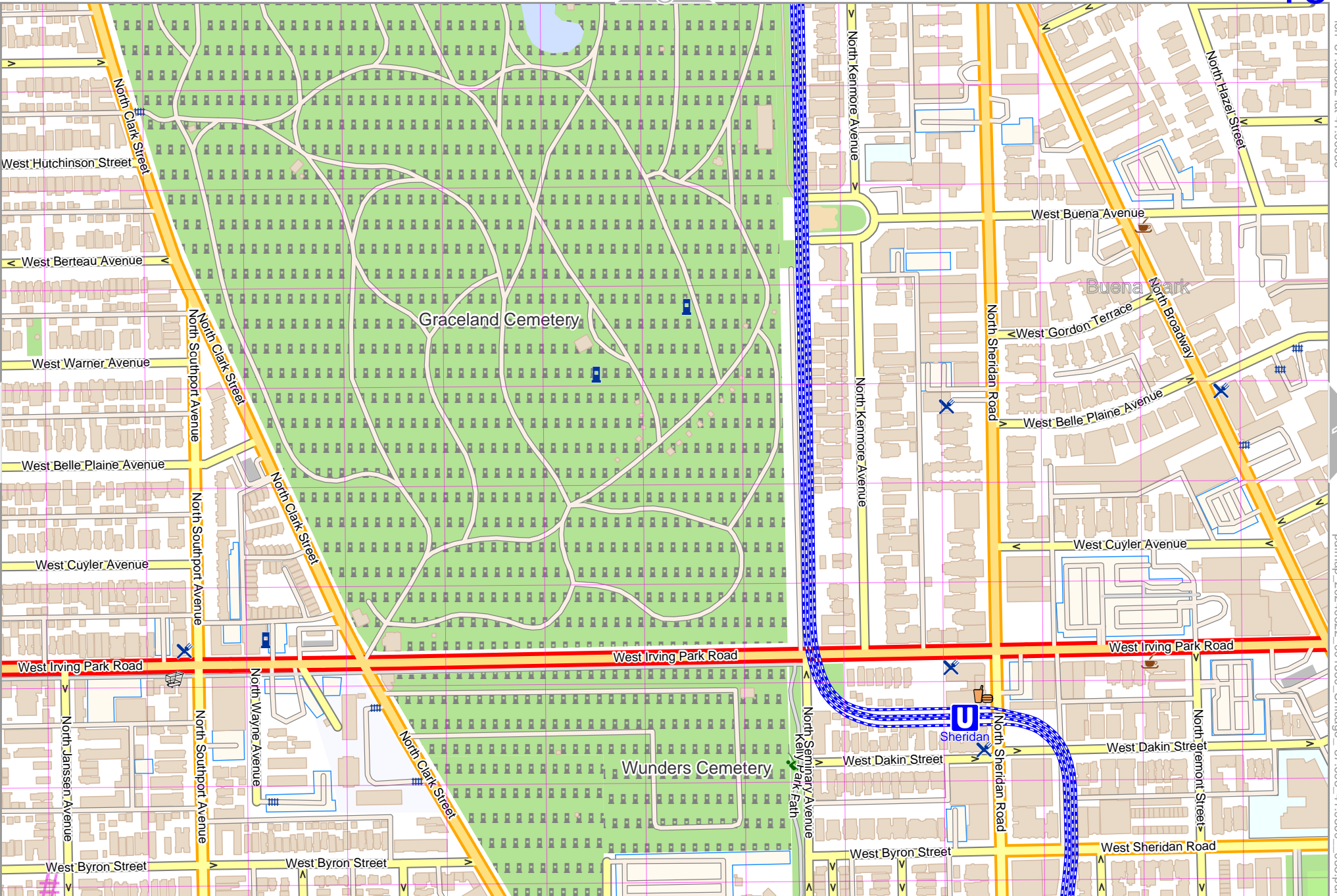
UTM: 16 T easting 443.50 km northing 4644.80 km
UTM-Grid-width = 100m

23

16

Map data © OpenStreetMap contributors

lon -87.66661 lat 41.95225 [nom. scale = 1 / 5000]



15

8

1

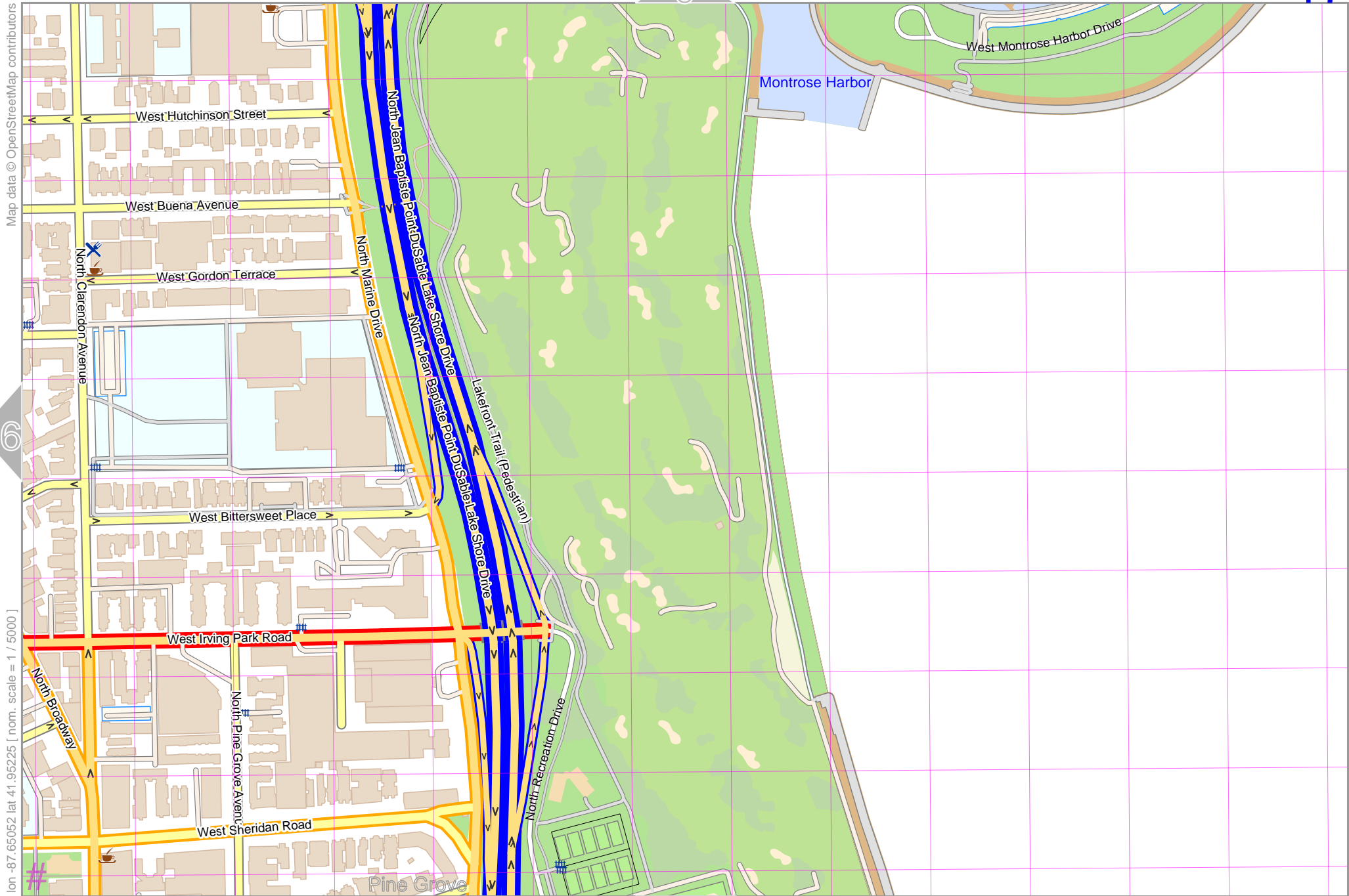
24

UTM: 16 T easting 444.80 km northing 4644.70 km

UTM-Grid-width = 100m

lon -87.66052 lat 41.96036

pdfmap_20240322_001350_Chicago_-87.698_41.9360_033.pdf



UTM: 16 T easting 446.10 km northing 4644.70 km
 UTM-Grid-width = 100m

lon -87.63442 lat 41.96036

pdfmap_20240322_001350_Chicago_-87.698_41.9360_033.pdf

9

6

25

Chicago

Map data © OpenStreetMap contributors

[lon -87.76320 lat 41.94415 [nom. scale = 1 / 5000



10

18

lon -87.74710 lat 41.95225

19

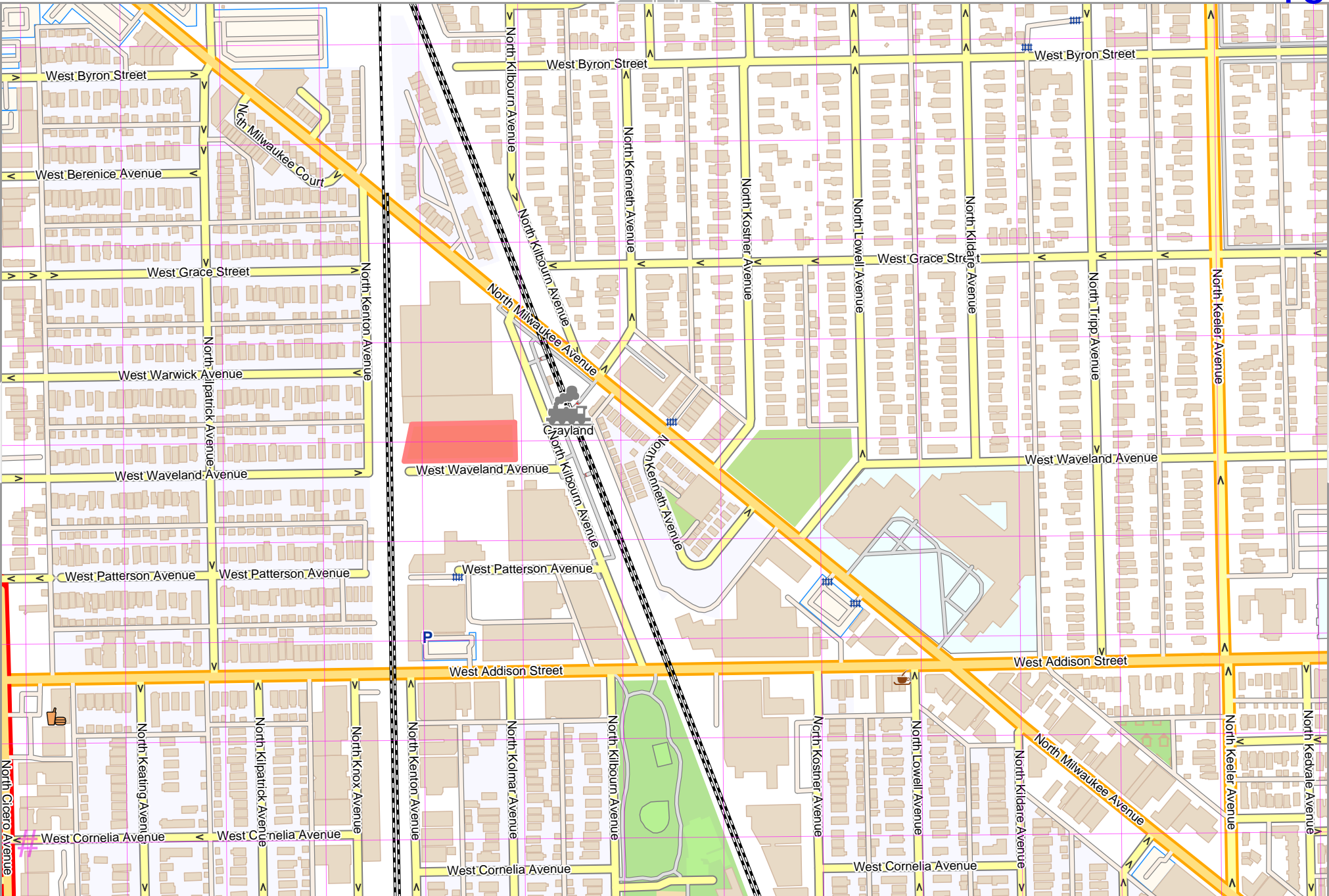
pdfmap_20240322_001350_Chicago_-87.698_41.9360_033.pdf

26

UTM: 16 T easting 436.80 km northing 4643.90 km
UTM-Grid-width = 100m

Map data © OpenStreetMap contributors

[lon -87.74710 lat 41.94415 | nom. scale = 1 / 50000]

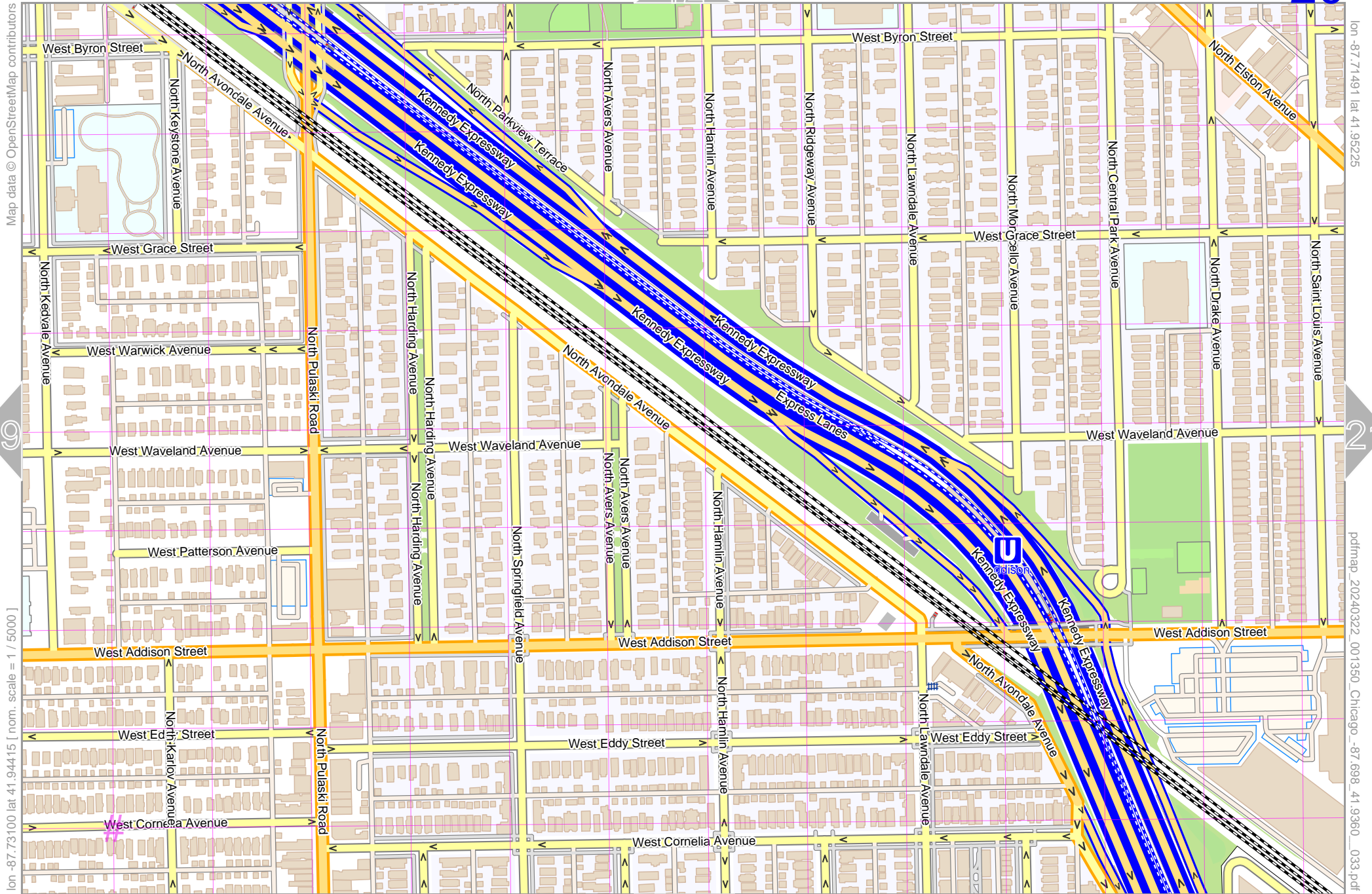


lon -87.73100 lat 41.95225

pdfmap_20240322_001350_Chicago_-87.696_41.9360_033.pdf

UTM: 16 T easting 438.10 km northing 4643.90 km

UTM-Grid-width = 100m



Map data © OpenStreetMap contributors

lon -87.71491 lat 41.95225

[nom. scale = 1 / 5000] lon -87.737100 lat 41.94415

pdfmap_20240322_001350_Chicago_-87.698_41.9360_033.pdf

UTM: 16 T easting 439.50 km northing 4643.90 km
UTM-Grid-width = 100m

Map data © OpenStreetMap contributors

lon -87.69881 lat 41.95225

20

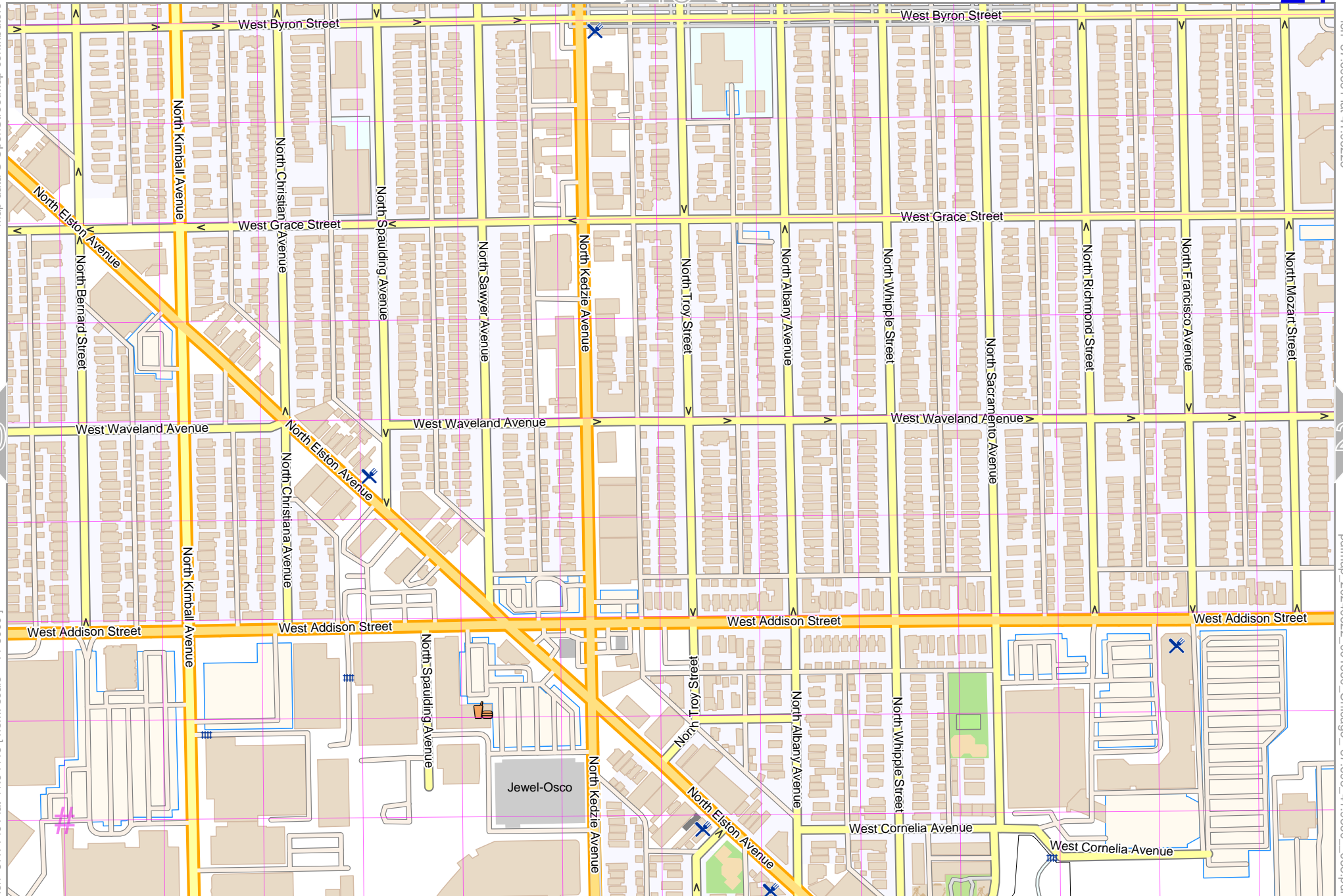
22

[lon -87.71491 lat 41.94415 [nom. scale = 1 / 5000]

pdfmap_20240322_001350_Chicago_-87.698_41.9360_033.pdf

UTM: 16 T easting 440.80 km northing 4643.90 km
UTM-Grid-width = 100m

29



Map data © OpenStreetMap contributors

lon -87.68271 lat 41.95225

21

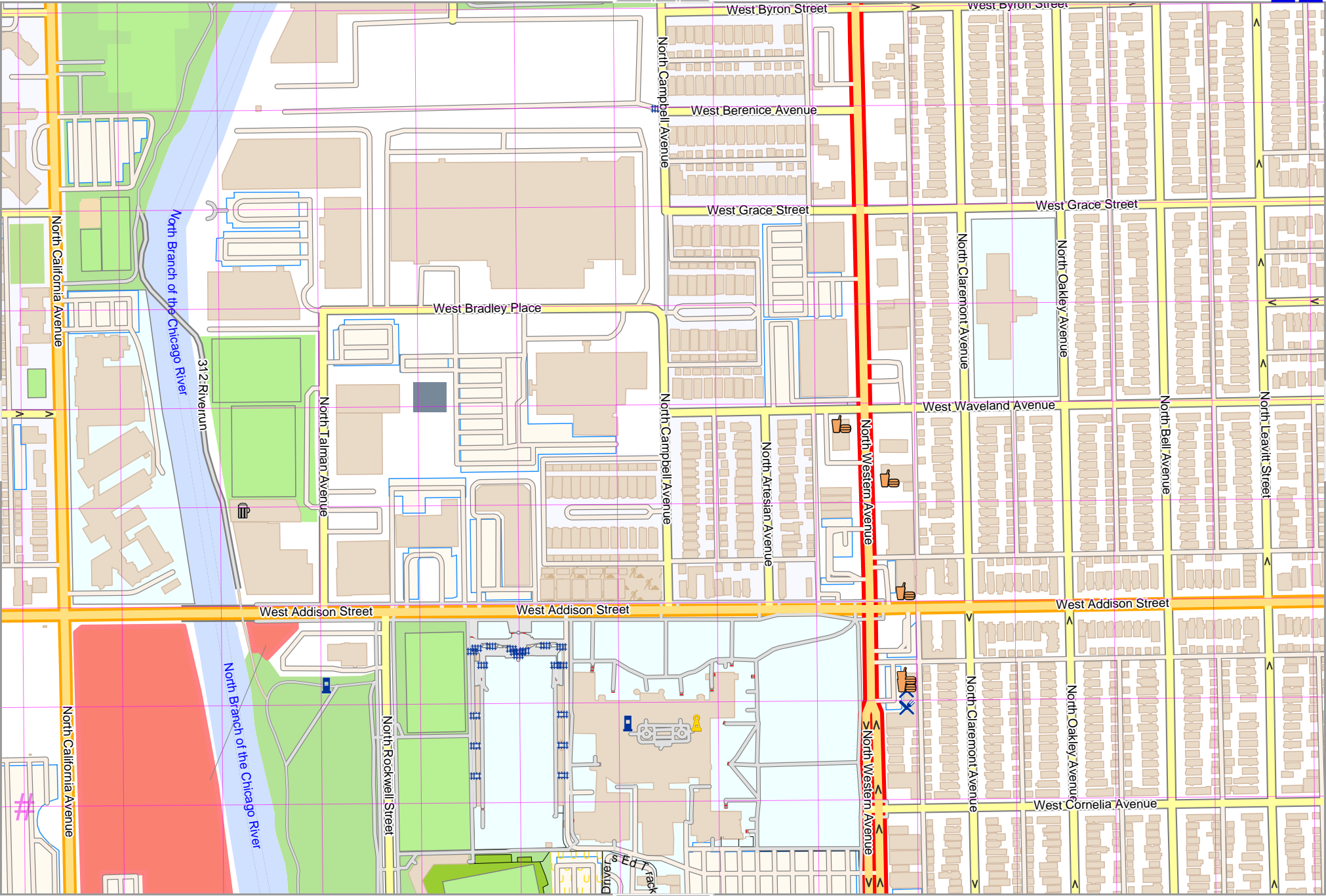
23

[lon -87.69981 lat 41.94415] nom. scale = 1 / 5000

pdfmap_20240322_001350_Chicago_-87.698_41.9360_033.pdf

14

30



UTM: 16 T easting 442.10 km northing 4643.90 km
 UTM-Grid-width = 100m

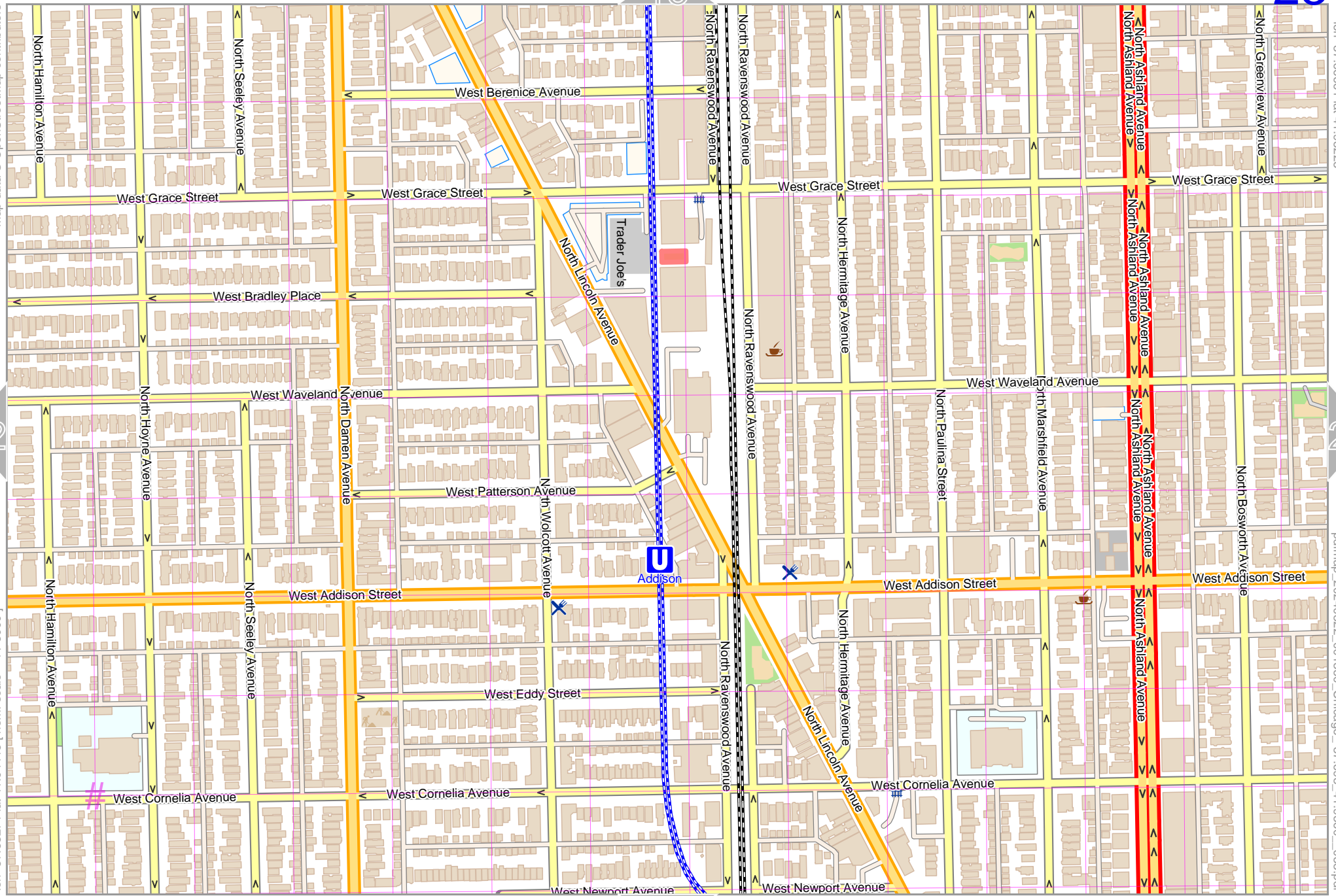
Map data © OpenStreetMap contributors

lon -87.66661 lat 41.95225

pdfmap_20240322_001350_Chicago_-87.698_41.9360_033.pdf

[lon -87.68271 lat 41.94415 [nom. scale = 1 / 5000]

UTM: 16 T easting 443.50 km northing 4643.90 km
UTM-Grid-width = 100m



22

24

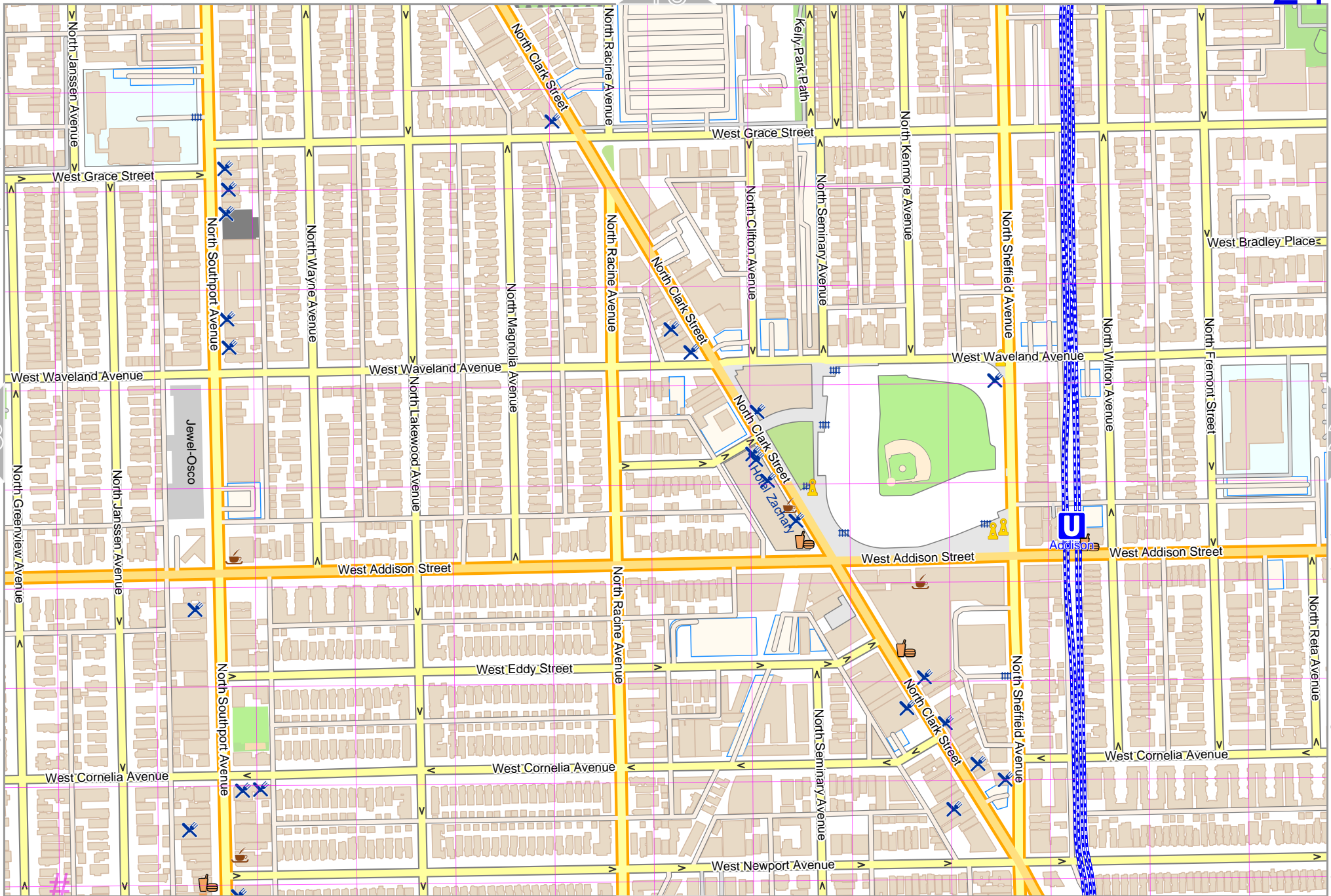
15

31

Map data © OpenStreetMap contributors

[lon -87.66661 lat 41.94415] [nom. scale = 1 / 5000]

UTM: 16 T easting 444.80 km northing 4643.80 km
UTM-Grid-width = 100m



lon -87.66052 lat 41.95225

pdfmap_20240322_001350_Chicago_-87.698_41.9360_033.pdf



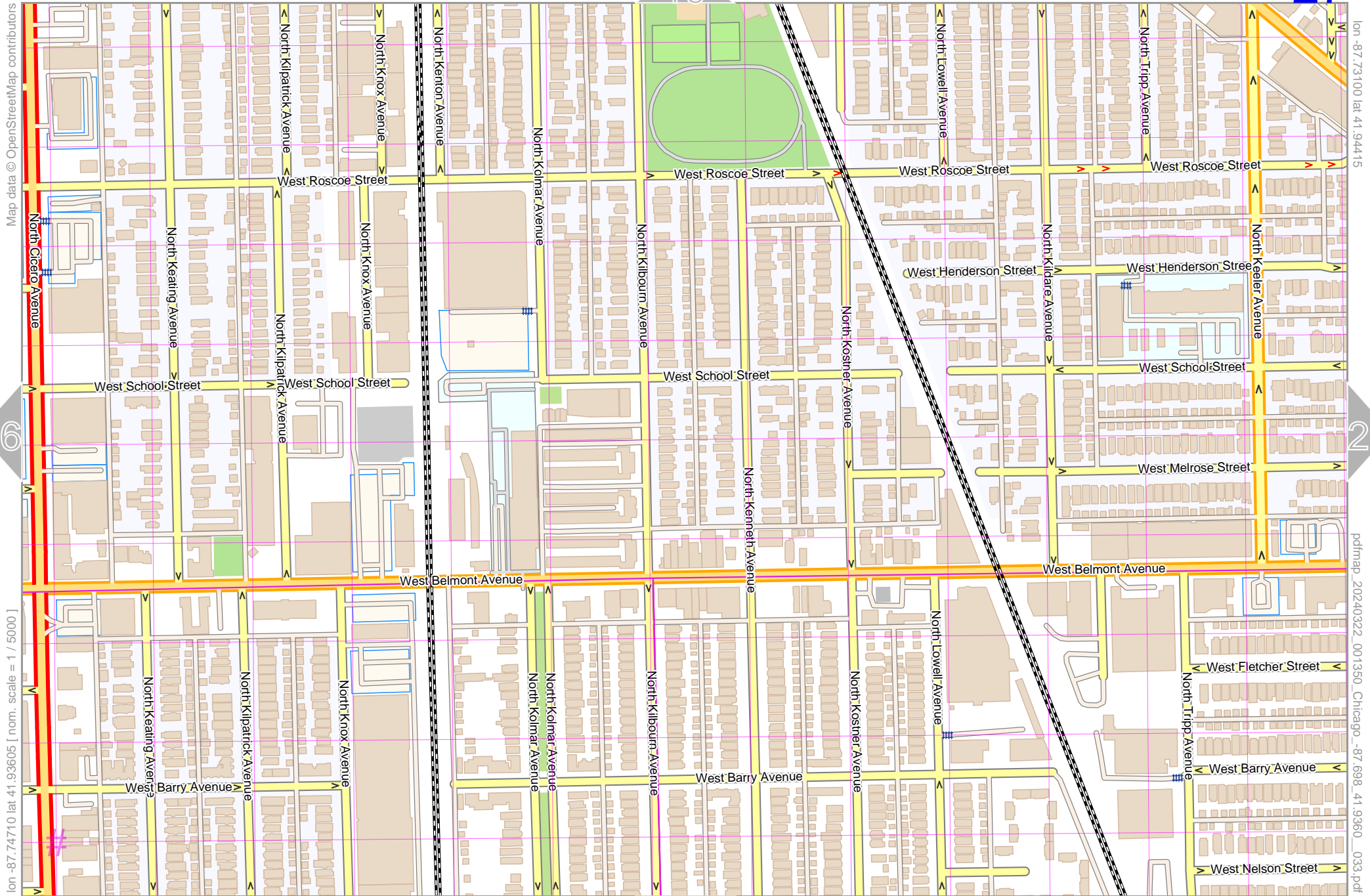
Map data © OpenStreetMap contributors

lon -87.63442 lat 41.95225

pdfmap_20240322_001350_Chicago_-87.698_41.9360_033.pdf

lon -87.65052 lat 41.94415 [nom. scale = 1 / 5000]

UTM: 16 T easting 446.10 km northing 4643.80 km
UTM-Grid-width = 100m



Map data © OpenStreetMap contributors

lon -87.73100 lat 41.94415

pdfmap_20240322_001350_Chicago_-87.698_41.9360_033.pdf

[nom. scale = 1 / 5000] lon -87.74710 lat 41.93605

UTM: 16 T easting 438.10 km northing 4643.00 km
UTM-Grid-width = 100m

Map data © OpenStreetMap contributors

lon -87.71491 lat 41.94415

27

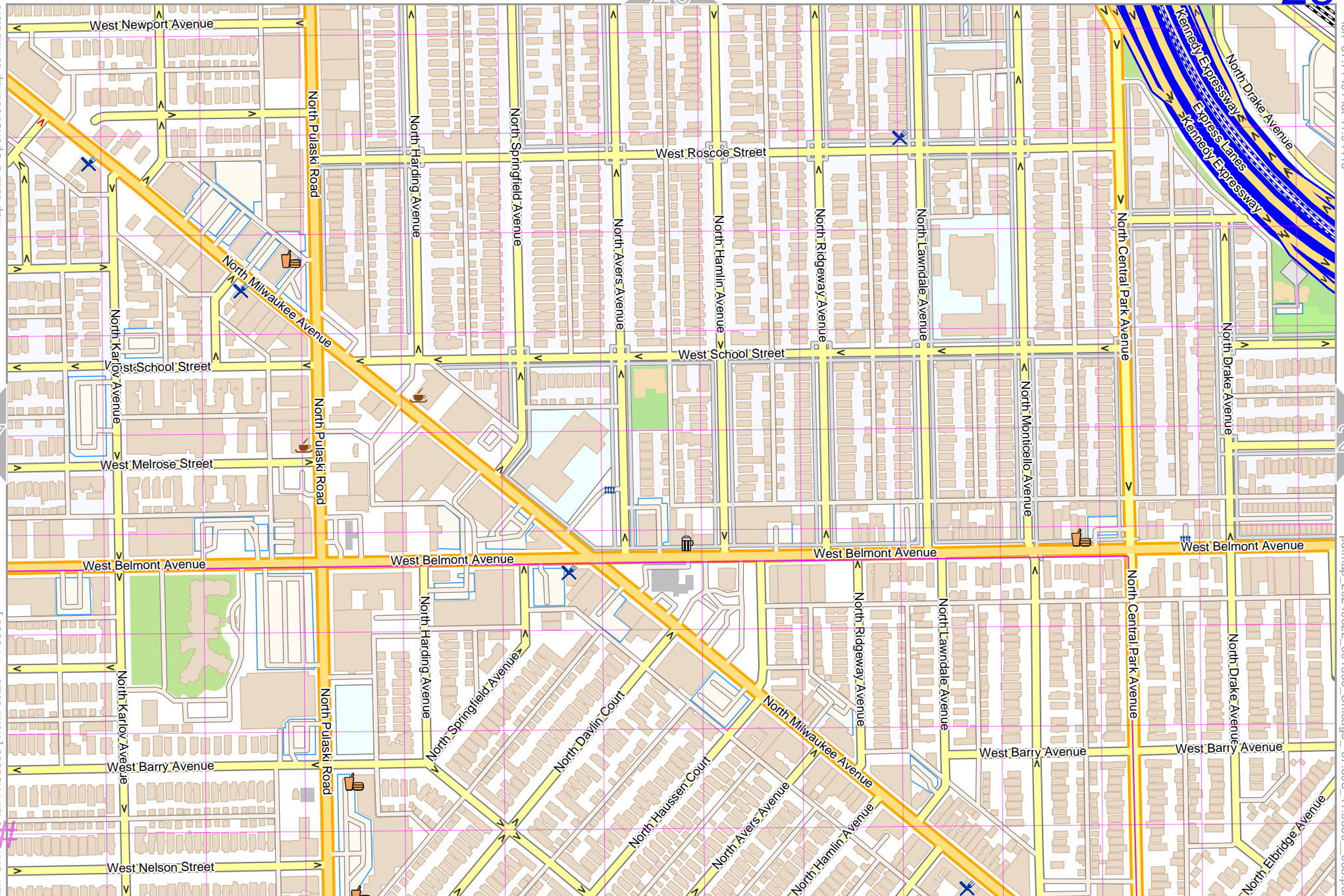
29

[lon -87.73100 lat 41.93605 [nom. scale = 1 / 50000

pdfmap_20240322_001350_Chicago_-87.698_41.9360_033.pdf

UTM: 16 T easting 439.40 km northing 4643.00 km
UTM-Grid-width = 100m

36



Map data © OpenStreetMap contributors

lon -87.69881 lat 41.94415

28

30

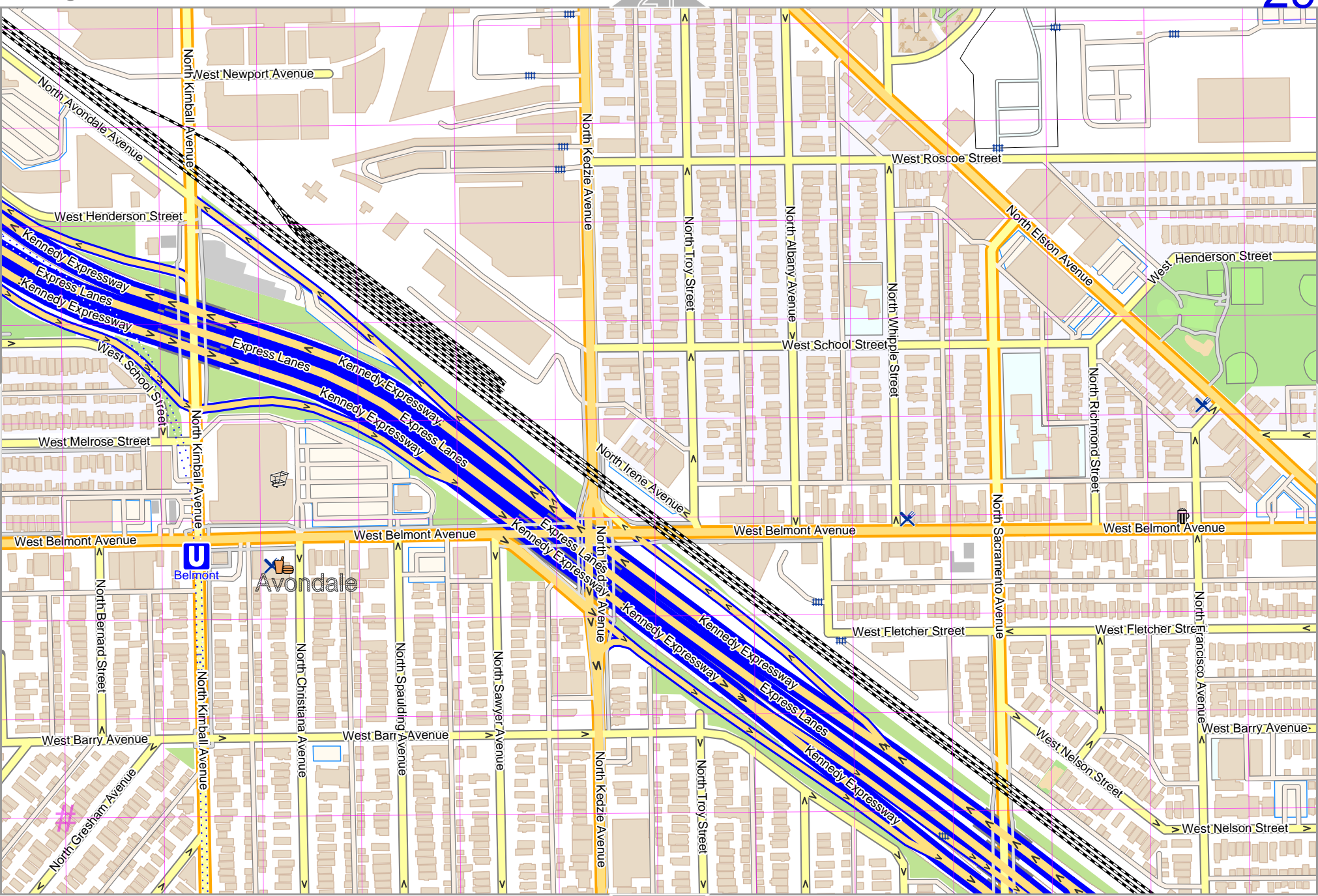
21

37

[lon -87.71491 lat 41.93605 | nom. scale = 1 / 50000

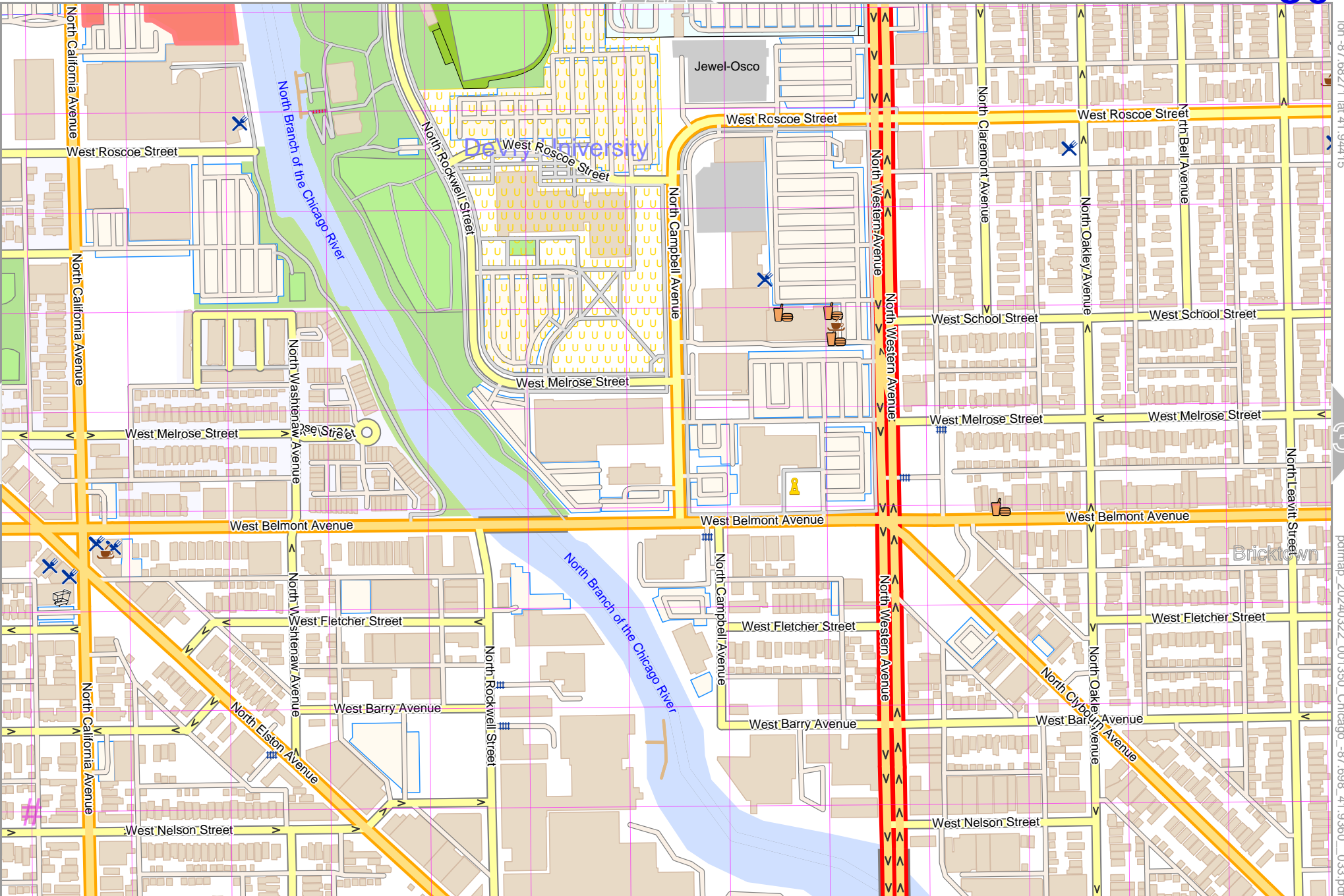
pdfmap_20240322_001350_Chicago_-87.698_41.9360_033.pdf

UTM: 16 T easting 440.80 km northing 4643.00 km
UTM-Grid-width = 100m



Map data © OpenStreetMap contributors

[nom. scale = 1 / 5000] lon -87.69981 lat 41.93605



lon -87.68271 lat 41.94415

pdfmap_20240322_001350_Chicago_-87.698_41.9360_033.pdf

UTM: 16 T easting 442.10 km northing 4643.00 km
UTM-Grid-width = 100m

22

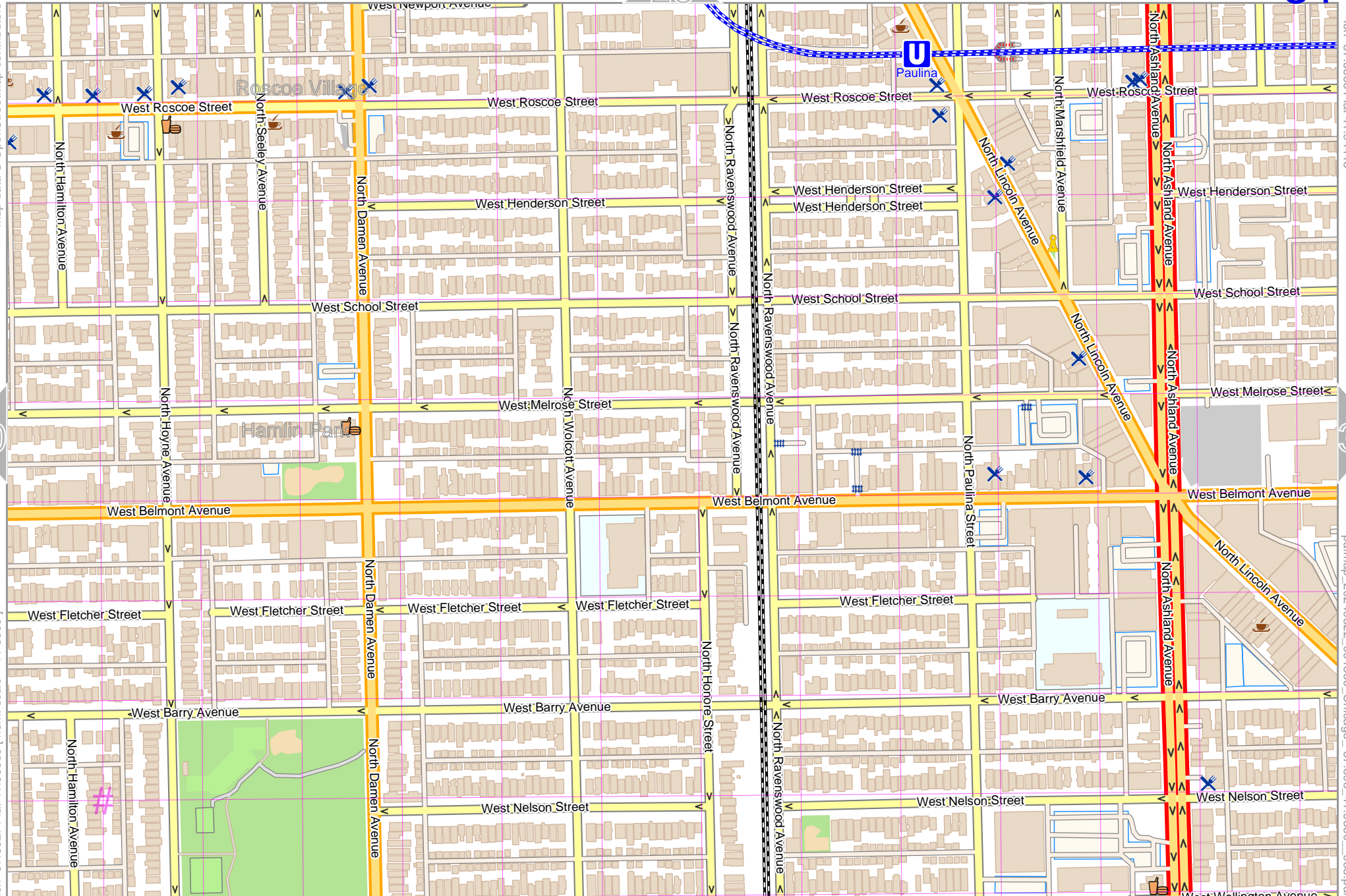
29

31

38

Map data © OpenStreetMap contributors

lon -87.66661 lat 41.94415



30

32

lon -87.68271 lat 41.93605 [nom. scale = 1 / 5000]

pdfmap_20240322_001350_Chicago_-87.698_41.9360_033.pdf

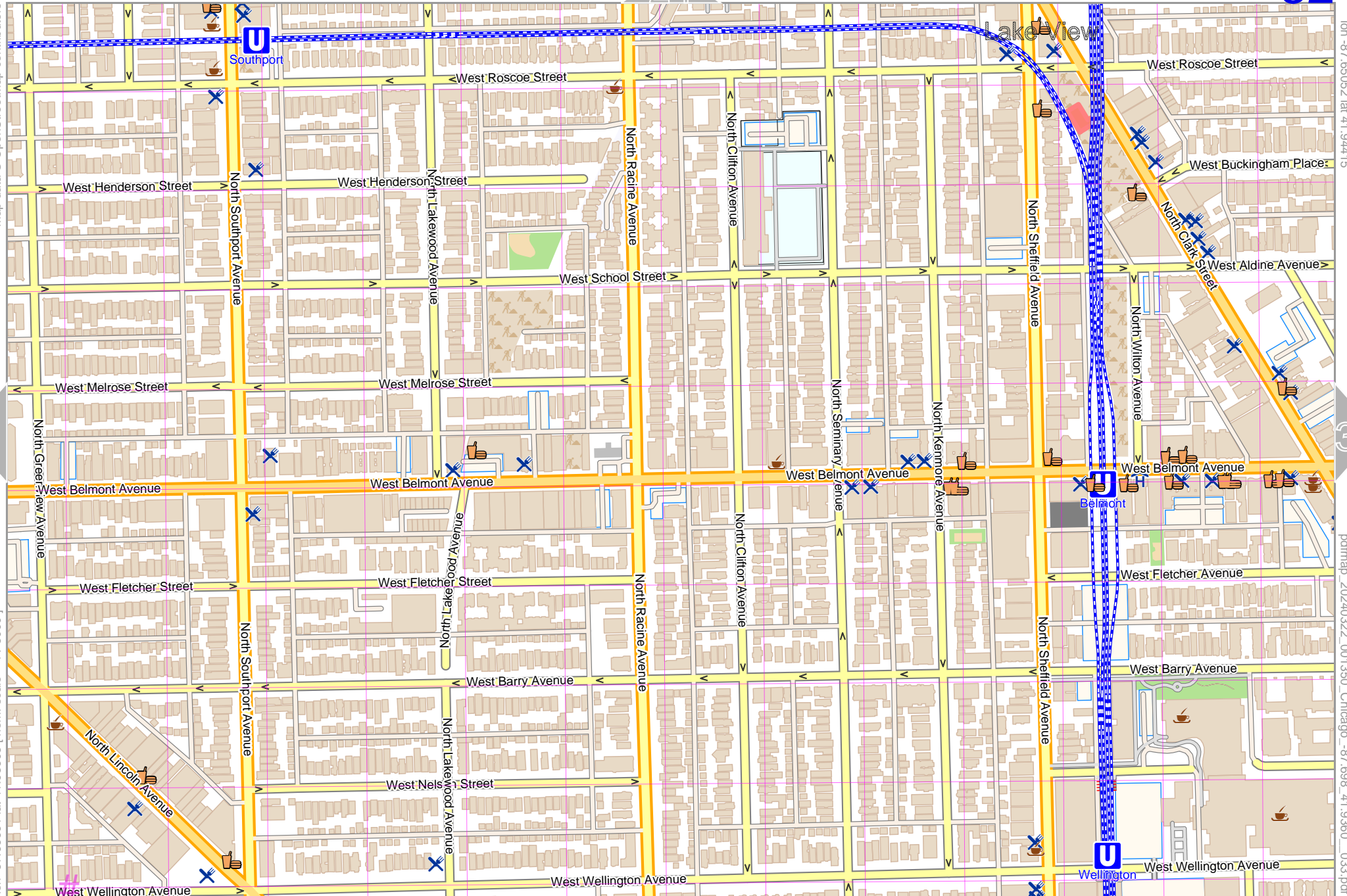
UTM: 16 T easting 443.50 km northing 4643.00 km
UTM-Grid-width = 100m

39

Map data © OpenStreetMap contributors

lon -87.66661 lat 41.93605 [nom. scale = 1 / 5000]

UTM: 16 T easting 444.80 km northing 4642.90 km
UTM-Grid-width = 100m



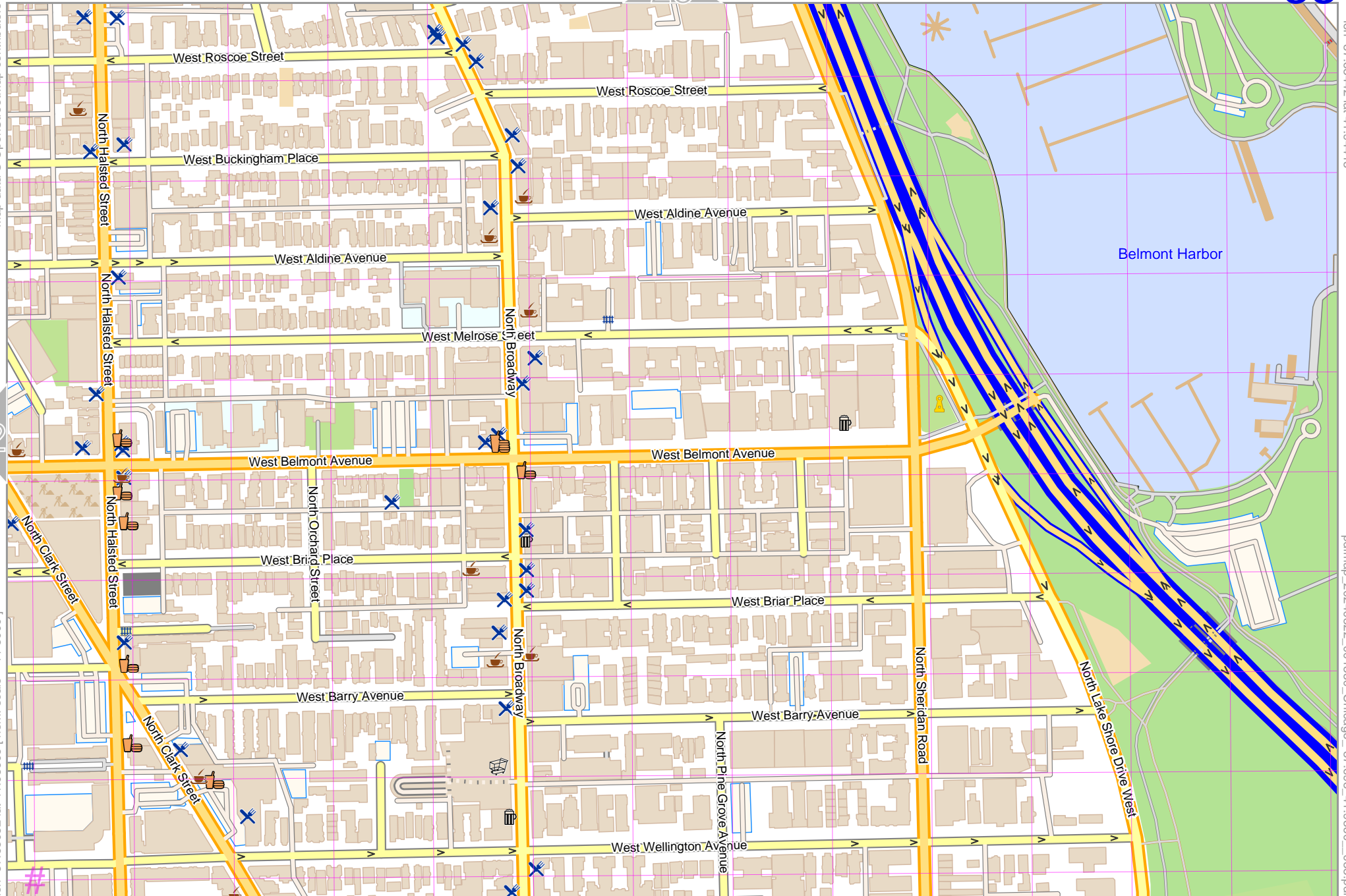
lon -87.65052 lat 41.94415

pdfmap_20240322_001350_Chicago_-87.698_41.9360_033.pdf

Map data © OpenStreetMap contributors

lon -87.65052 lat 41.93605 [nom. scale = 1 / 5000]

UTM: 16 T easting 446.10 km northing 4642.90 km
UTM-Grid-width = 100m



lon -87.63442 lat 41.94415

pdfmap_20240322_001350_Chicago_-87.698_41.9360_033.pdf

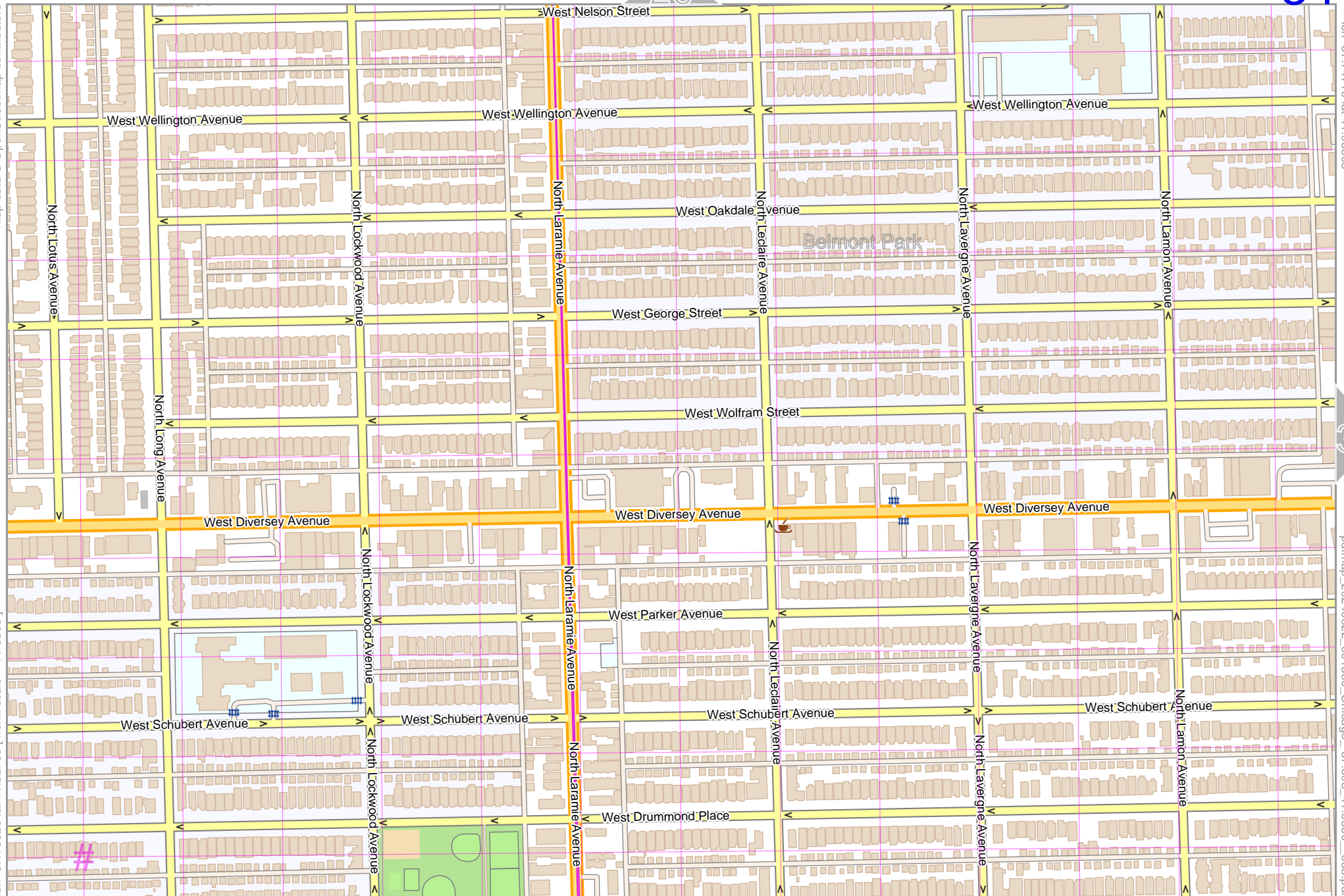
25

32

41

Map data © OpenStreetMap contributors

[nom. scale = 1 / 5000] lon -87.76320 lat 41.92795



UTM: 16 T easting 436.80 km northing 4642.10 km
 UTM-Grid-width = 100m

Map data © OpenStreetMap contributors

lon -87.73100 lat 41.93605

pdfmap_20240322_001350_Chicago_-87.698_41.9360_033.pdf

lon -87.74710 lat 41.92795 [nom. scale = 1 / 50000]

UTM: 16 T easting 438.10 km northing 4642.10 km

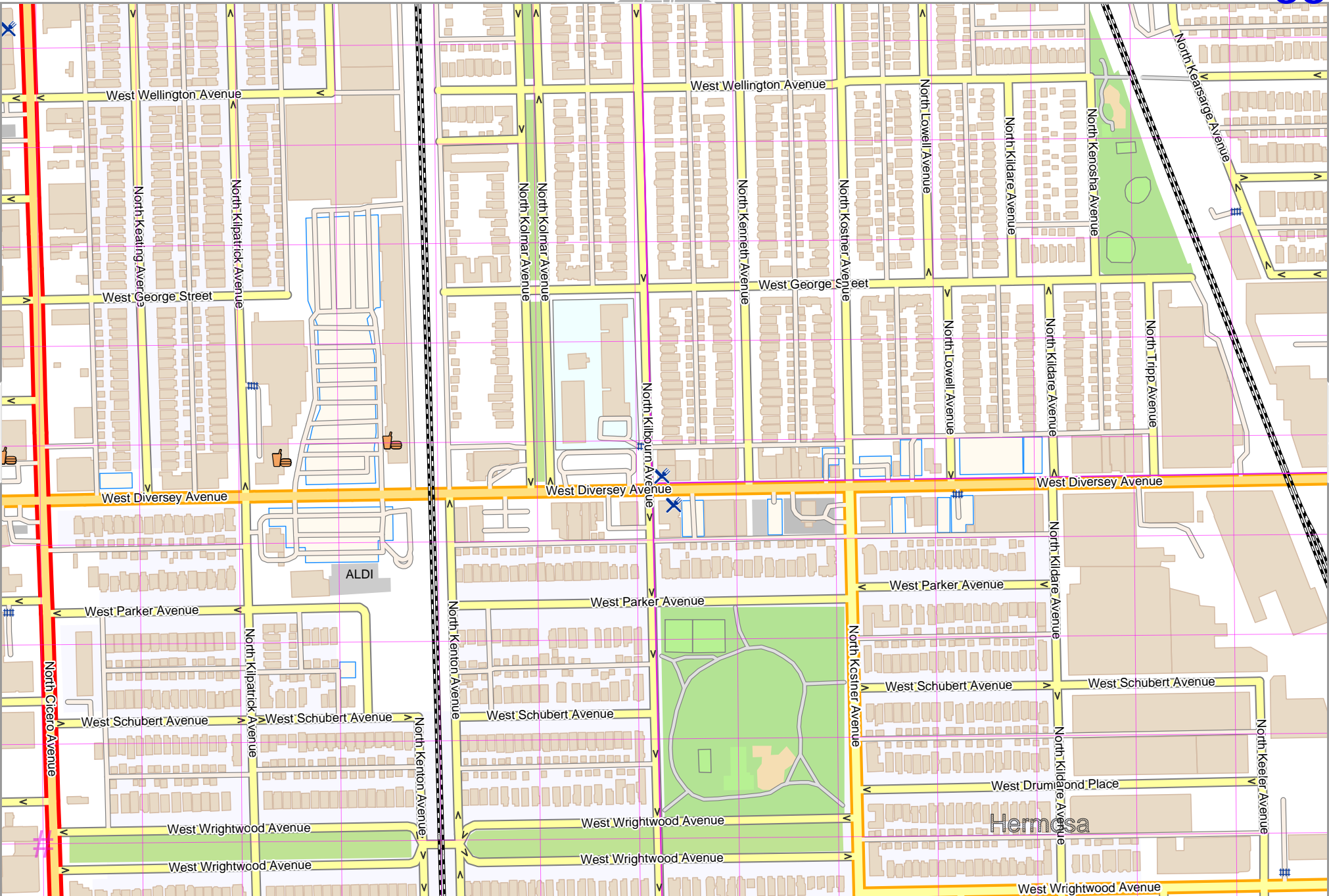
UTM-Grid-width = 100m

27

36

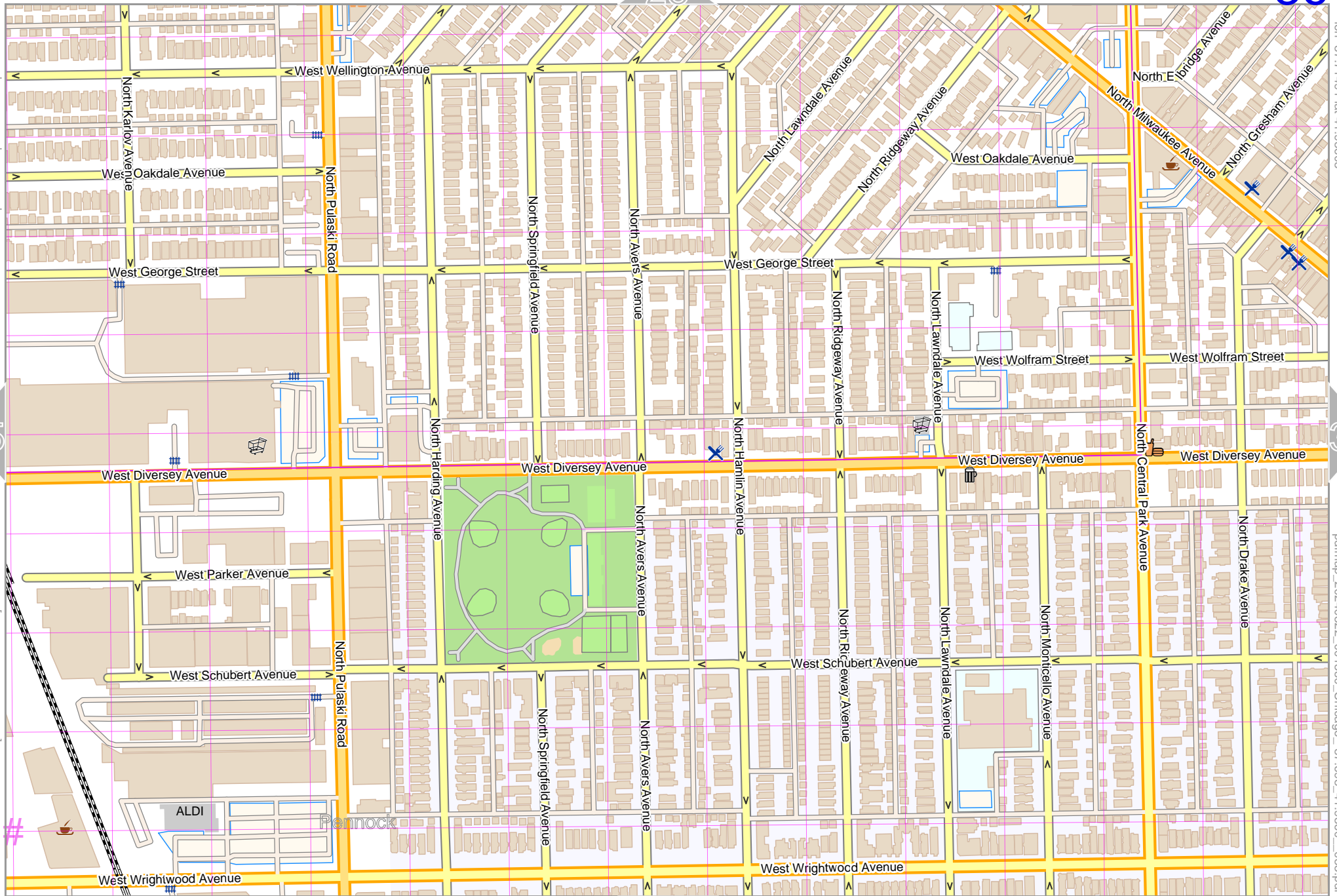
43

34



Map data © OpenStreetMap contributors

lon -87.71491 lat 41.93605



35

37

lon -87.73100 lat 41.92795 [nom. scale = 1 / 5000]

pdfmap_20240322_001350_Chicago_-87.698_41.9360_033.pdf

UTM: 16 T easting 439.40 km northing 4642.10 km
UTM-Grid-width = 100m

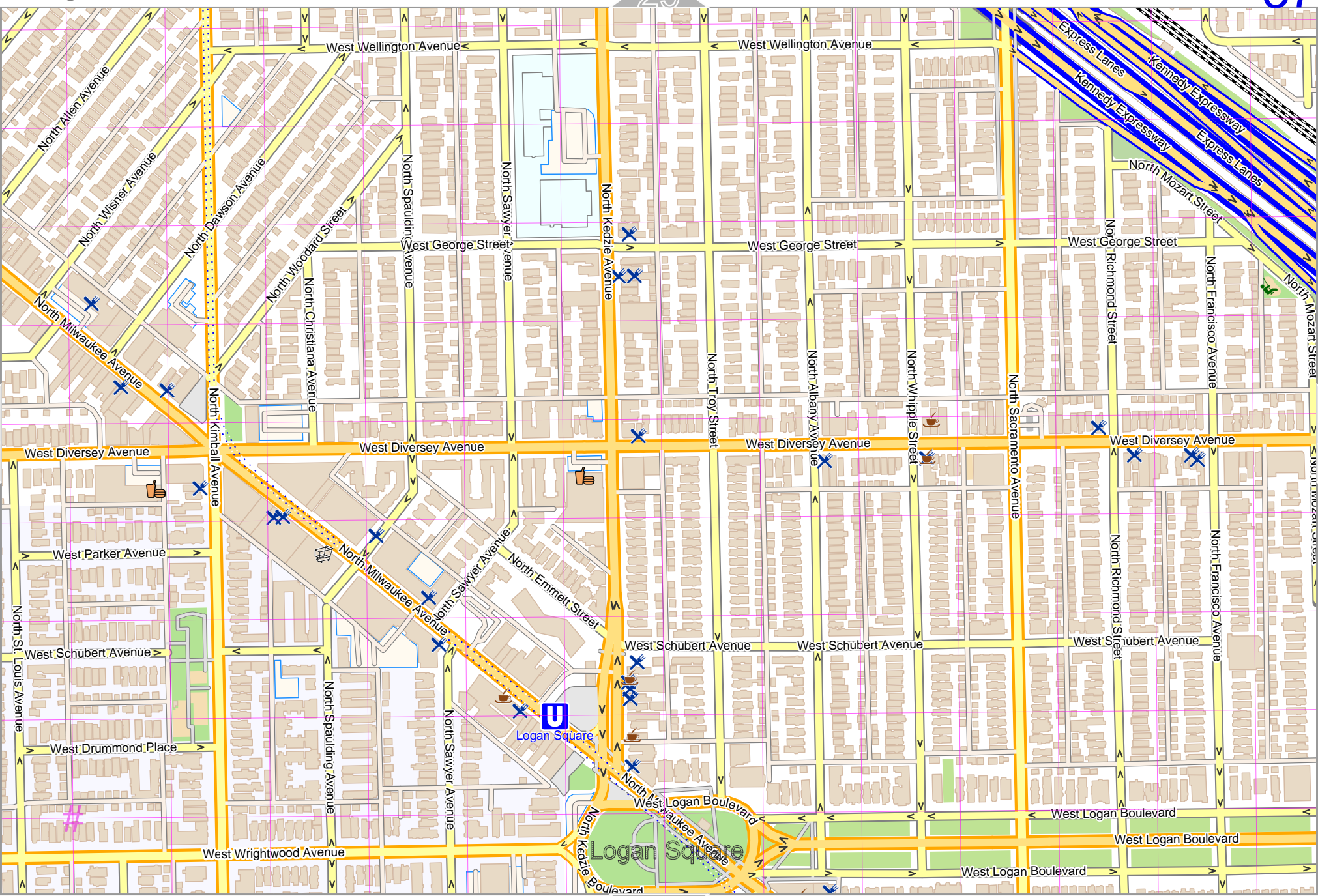
44

Map data © OpenStreetMap contributors

lon -87.69881 lat 41.93605

pdfmap_20240322_001350_Chicago_-87.698_41.9360_033.pdf

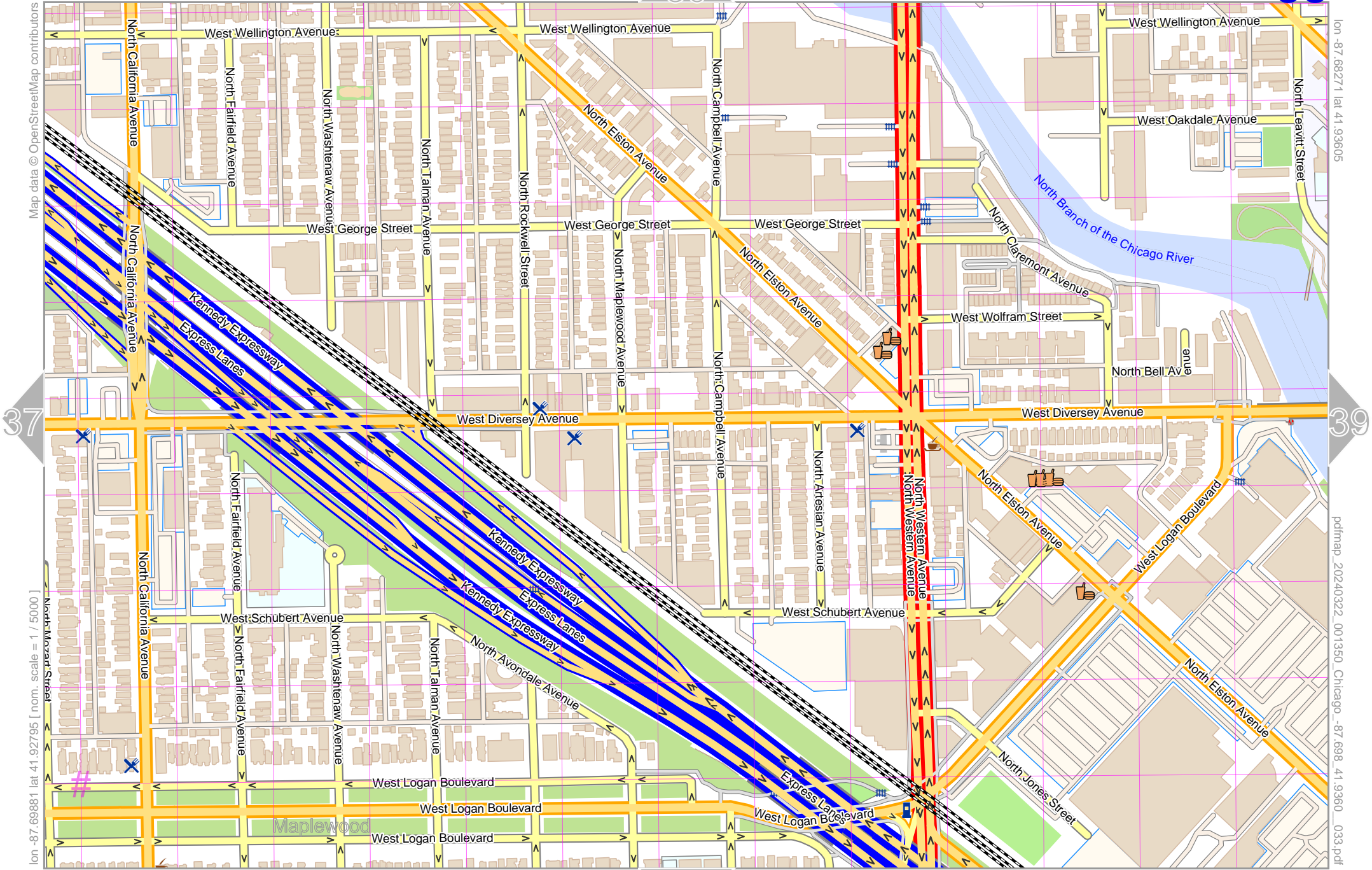
lon -87.71491 lat 41.92795 [nom. scale = 1 / 5000]



UTM: 16 T easting 440.80 km northing 4642.10 km
 UTM-Grid-width = 100m

Map data © OpenStreetMap contributors

lon -87.68271 lat 41.93605



37

39

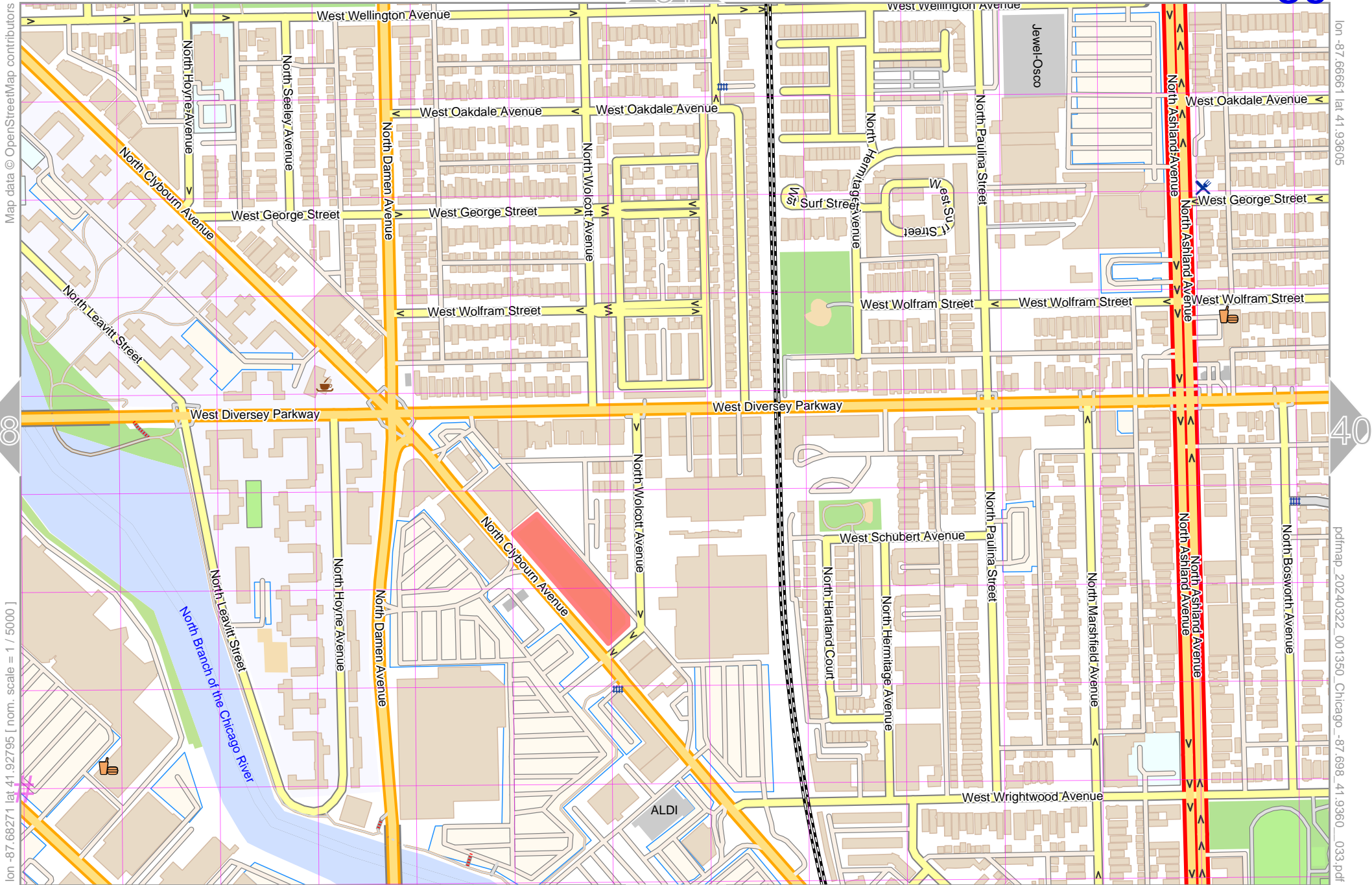
30

46

lon -87.69881 lat 41.92795 [nom. scale = 1 / 50000]

pdfmap_20240322_001350_Chicago_-87.698_41.9360_033.pdf

UTM: 16 T easting 442.10 km northing 4642.10 km
UTM-Grid-width = 100m



Map data © OpenStreetMap contributors

lon -87.66661 lat 41.93605

38

40

[lon -87.68271 lat 41.92795 [nom. scale = 1 / 50000

pdfmap_20240322_001350_Chicago_-87.698_41.9360_033.pdf

UTM: 16 T easting 443.40 km northing 4642.10 km

UTM-Grid-width = 100m

47

Map data © OpenStreetMap contributors

lon -87.65052 lat 41.93605

39

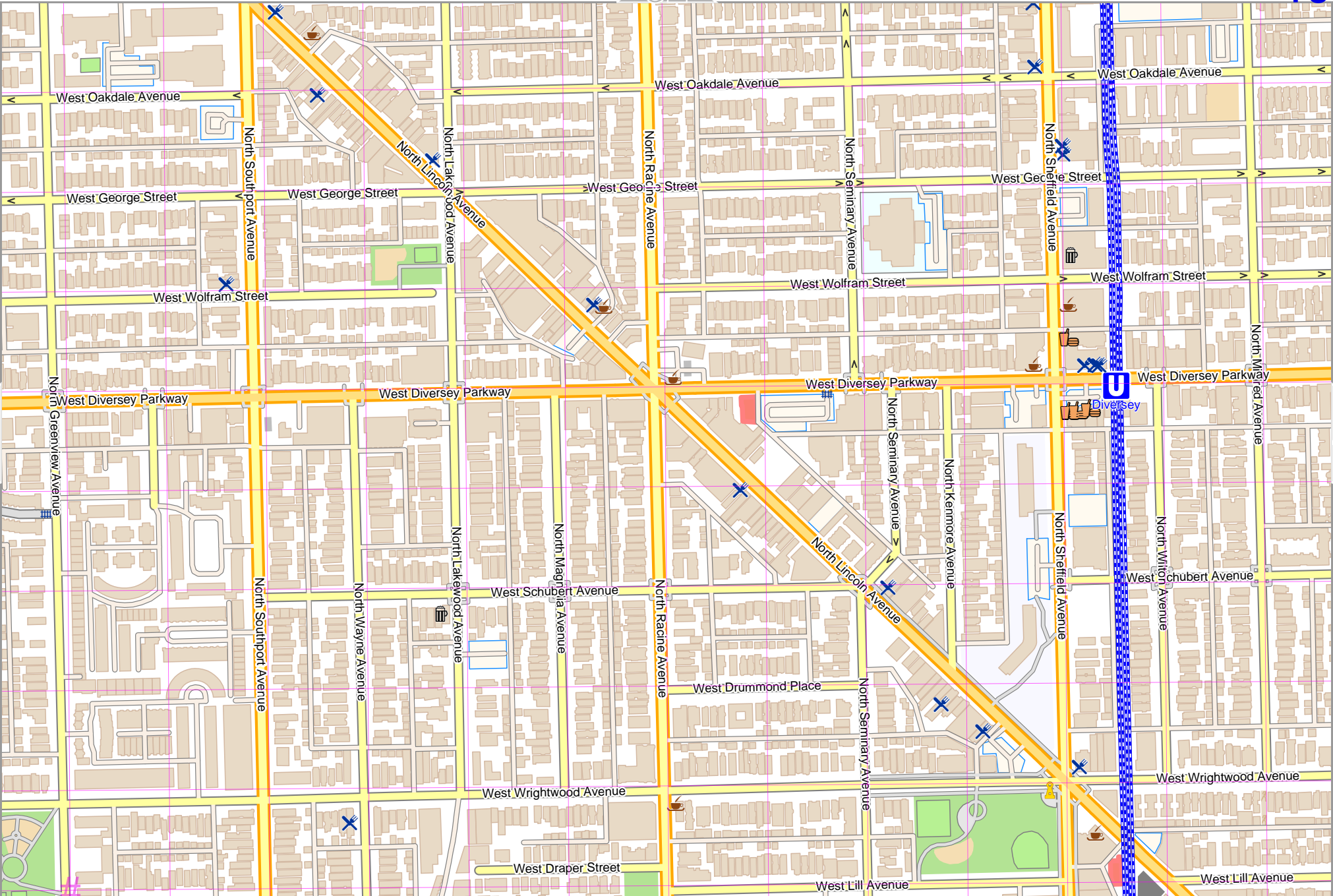
41

[lon -87.66661 lat 41.92795 [nom. scale = 1 / 5000]

pdfmap_20240322_001350_Chicago_-87.698_41.9360_033.pdf

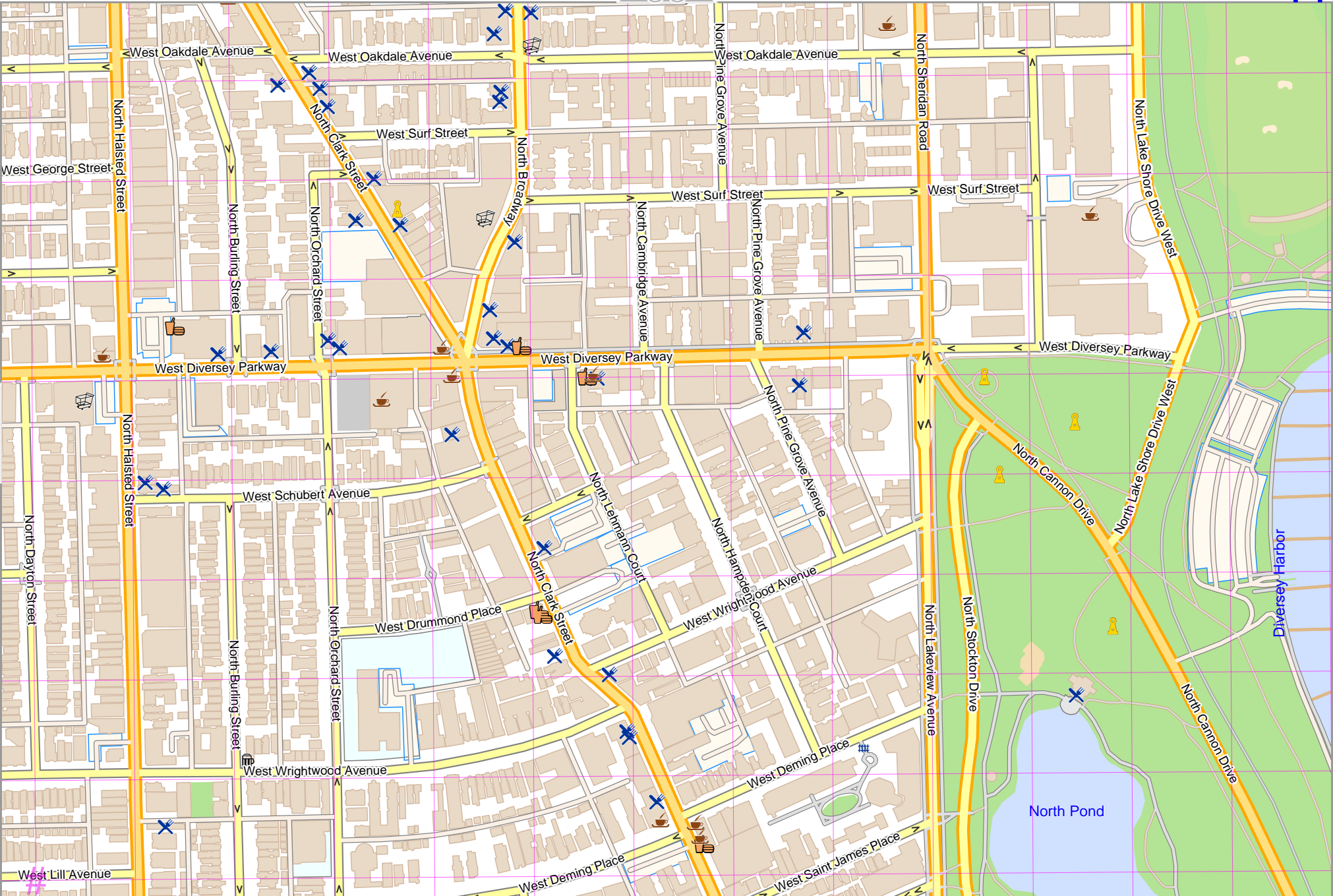
UTM: 16 T easting 444.80 km northing 4642.00 km
UTM-Grid-width = 100m

48



Map data © OpenStreetMap contributors

lon -87.65052 lat 41.92795 [nom. scale = 1 / 5000]



lon -87.63442 lat 41.93605

pdfmap_20240322_001350_Chicago_-87.698_41.9360_033.pdf

UTM: 16 T easting 446.10 km northing 4642.00 km
UTM-Grid-width = 100m

Chicago

42

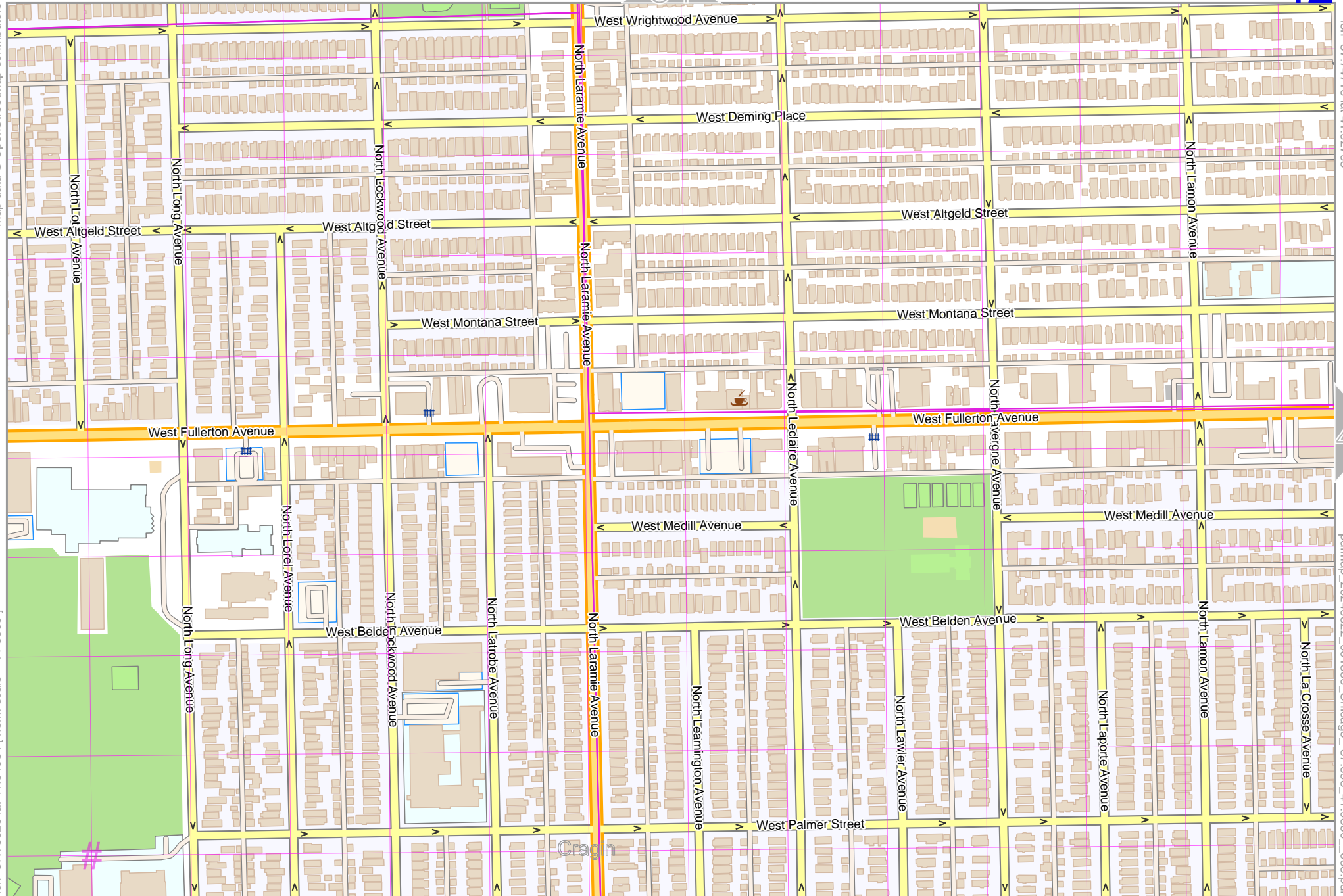
top

Map data © OpenStreetMap contributors

[lon -87.76320 lat 41.91984 [nom. scale = 1 / 5000

lon -87.74710 lat 41.92795

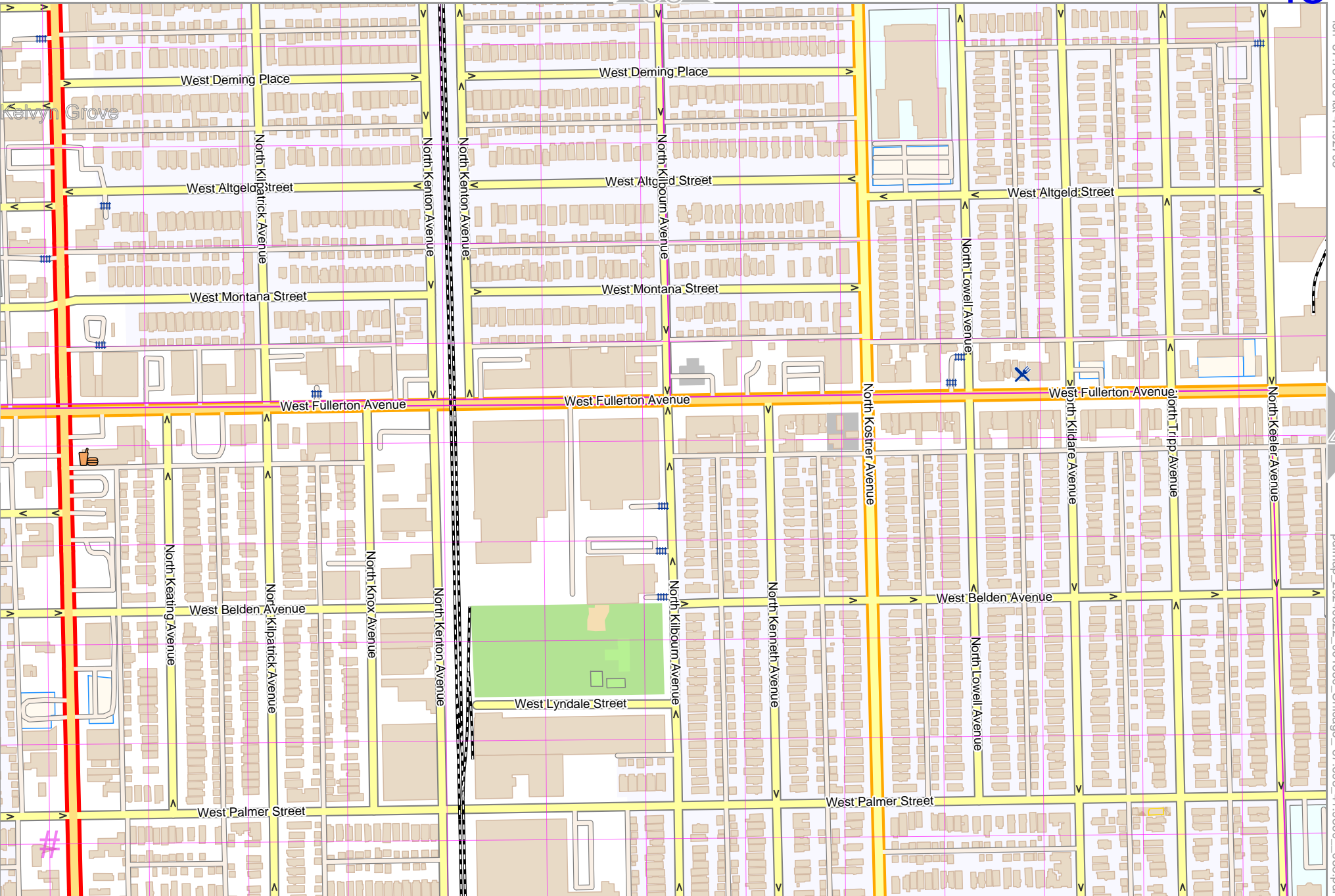
pdfmap_20240322_001350_Chicago_-87.698_41.9360_033.pdf



UTM: 16 T easting 436.80 km northing 4641.20 km
UTM-Grid-width = 100m

Map data © OpenStreetMap contributors

lon -87.74710 lat 41.91984 [nom. scale = 1 / 5000]



42

35

44

51

UTM: 16 T easting 438.10 km northing 4641.20 km

UTM-Grid-width = 100m

lon -87.73100 lat 41.92795

pdfmap_20240322_001350_Chicago_-87.698_41.9360_033.pdf

Map data © OpenStreetMap contributors

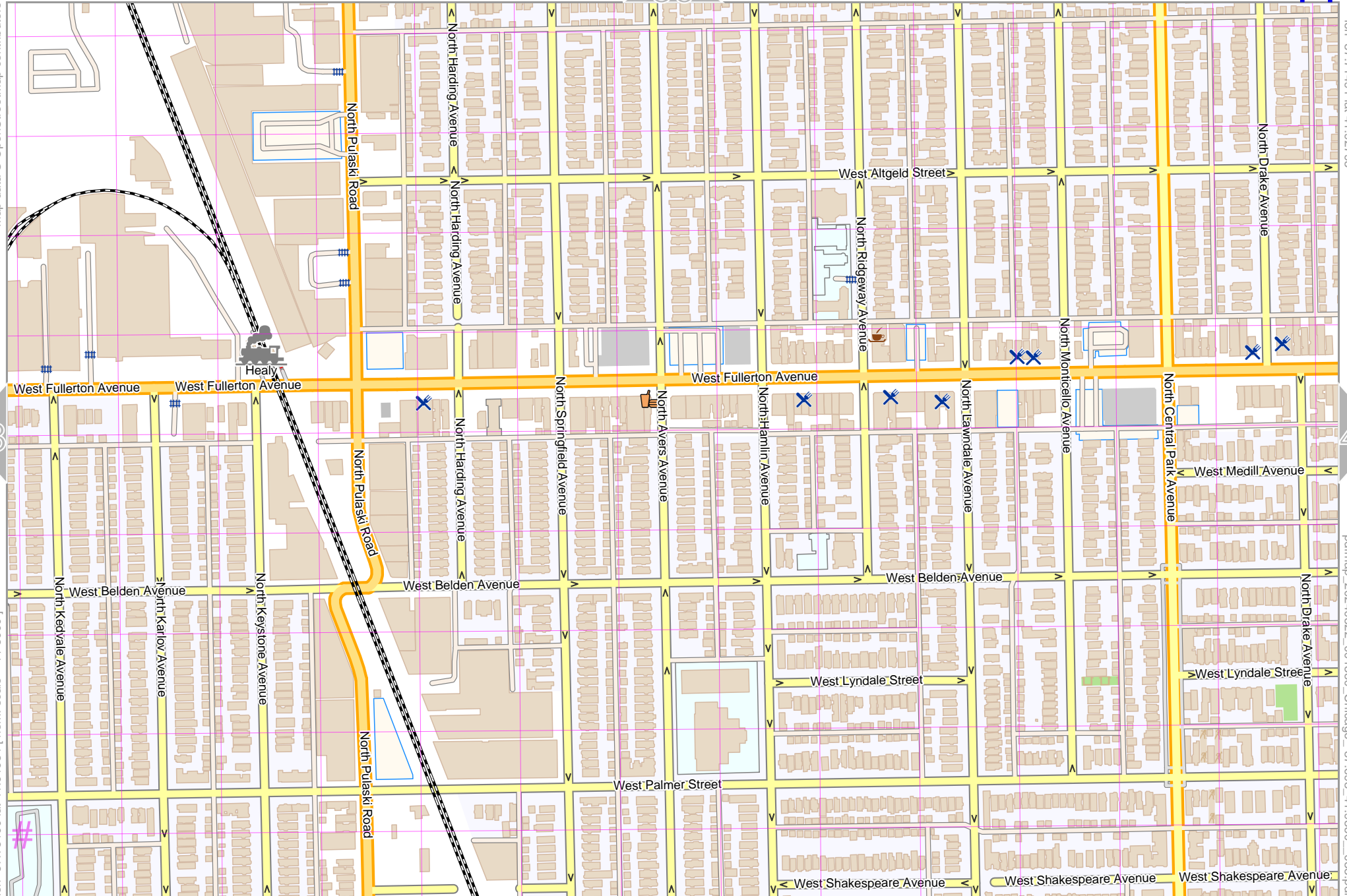
lon -87.71491 lat 41.92795

43

45

[nom. scale = 1 / 5000] lon -87.73100 lat 41.91984

pdfmap_20240322_001350_Chicago_-87.698_41.9360_033.pdf

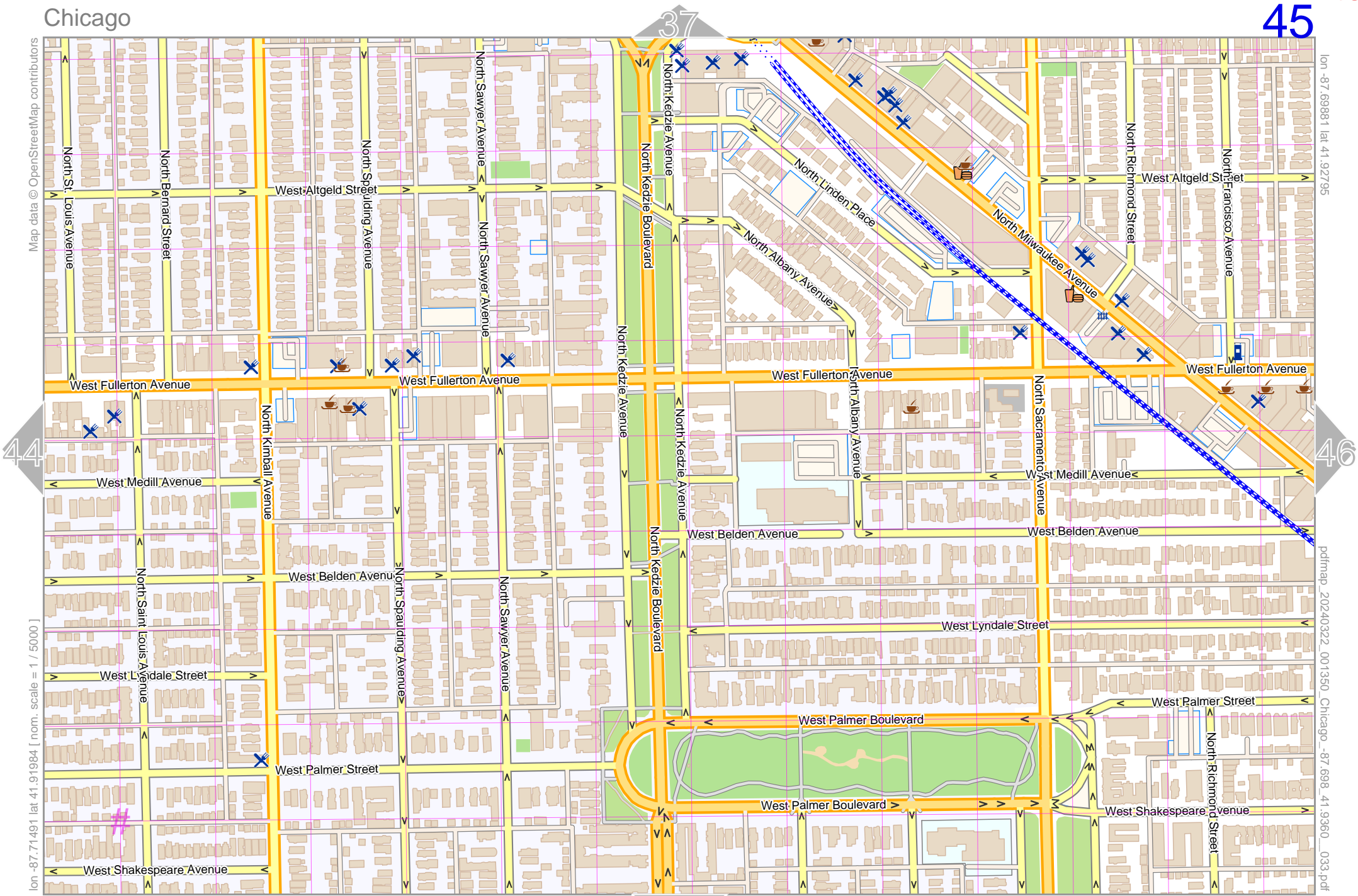


UTM: 16 T easting 439.40 km northing 4641.20 km
UTM-Grid-width = 100m

52

Map data © OpenStreetMap contributors

lon -87.69881 lat 41.92795



44

46

lon -87.71491 lat 41.91984 [nom. scale = 1 / 5000]

pdfmap_20240322_001350_Chicago_-87.698_41.9360_033.pdf

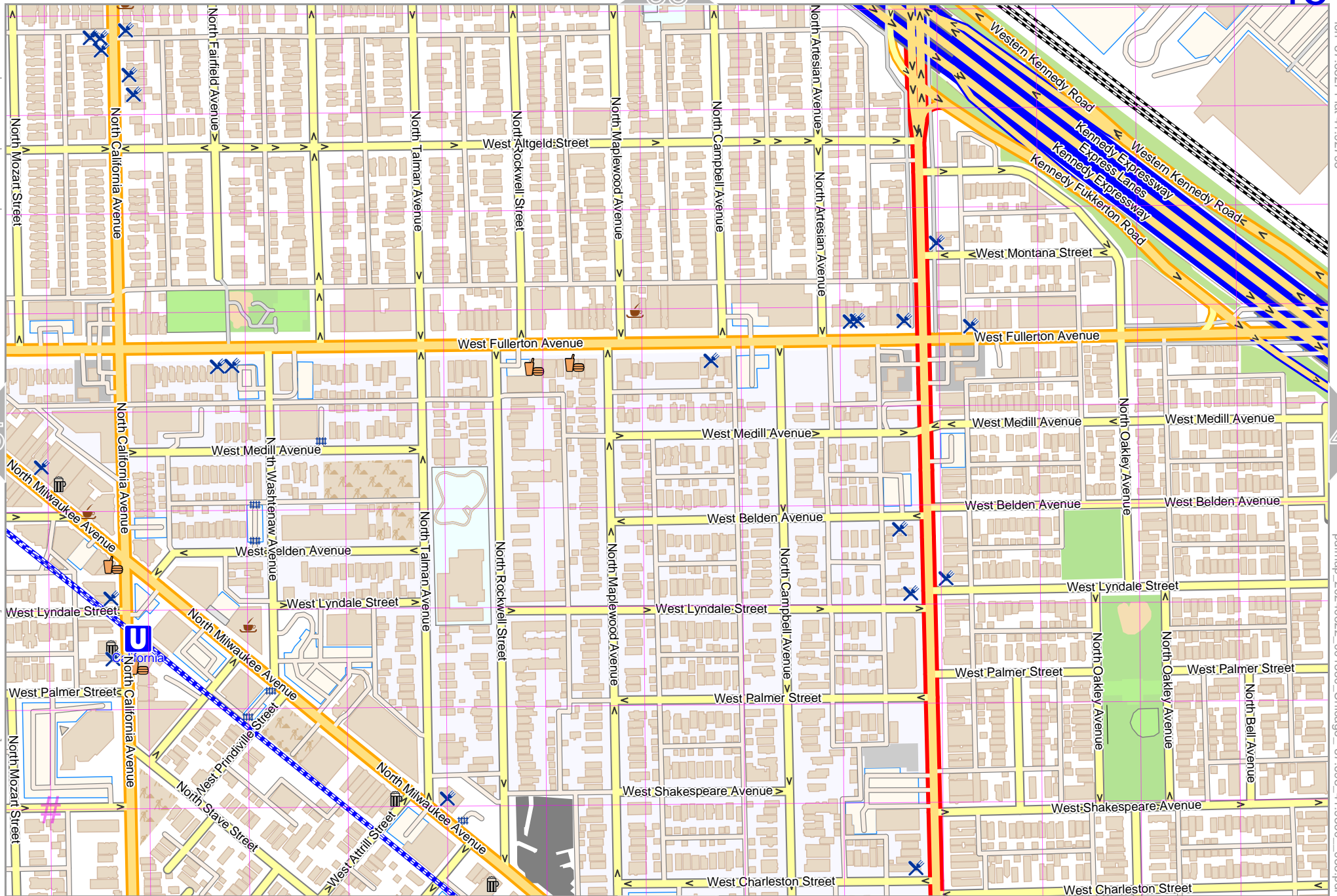
UTM: 16 T easting 440.80 km northing 4641.20 km

UTM-Grid-width = 100m

53

Map data © OpenStreetMap contributors

lon -87.68271 lat 41.92795



45

47

lon -87.69881 lat 41.91984 [nom. scale = 1 / 50000

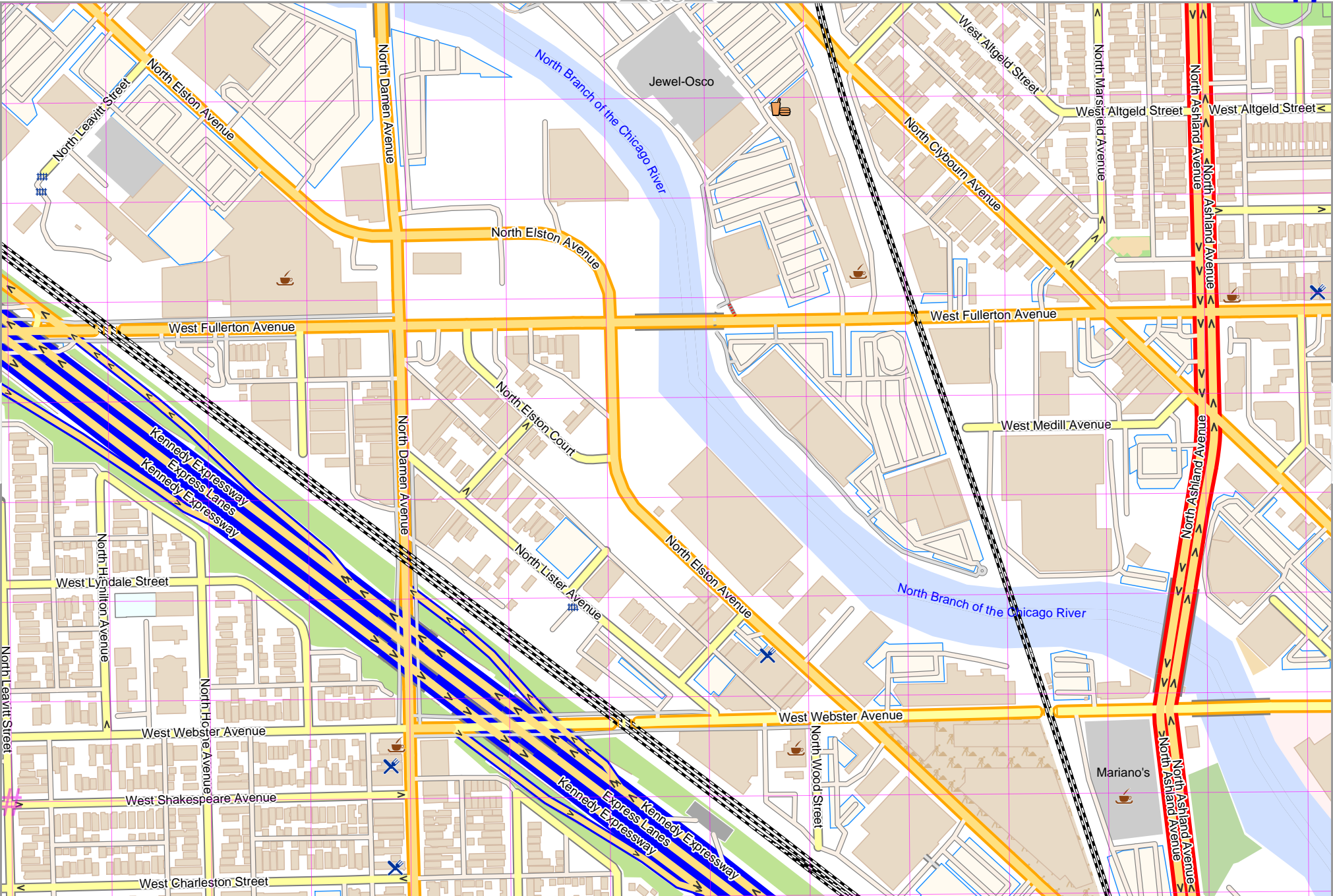
pdfmap_20240322_001350_Chicago_-87.698_41.9360_033.pdf

UTM: 16 T easting 442.10 km northing 4641.20 km
UTM-Grid-width = 100m

54

Map data © OpenStreetMap contributors

lon -87.68271 lat 41.91984 [nom. scale = 1 / 5000]



UTM: 16 T easting 443.40 km northing 4641.20 km
UTM-Grid-width = 100m

lon -87.68661 lat 41.92795

pdfmap_20240322_001350_Chicago_-87.698_41.9360_033.pdf

46

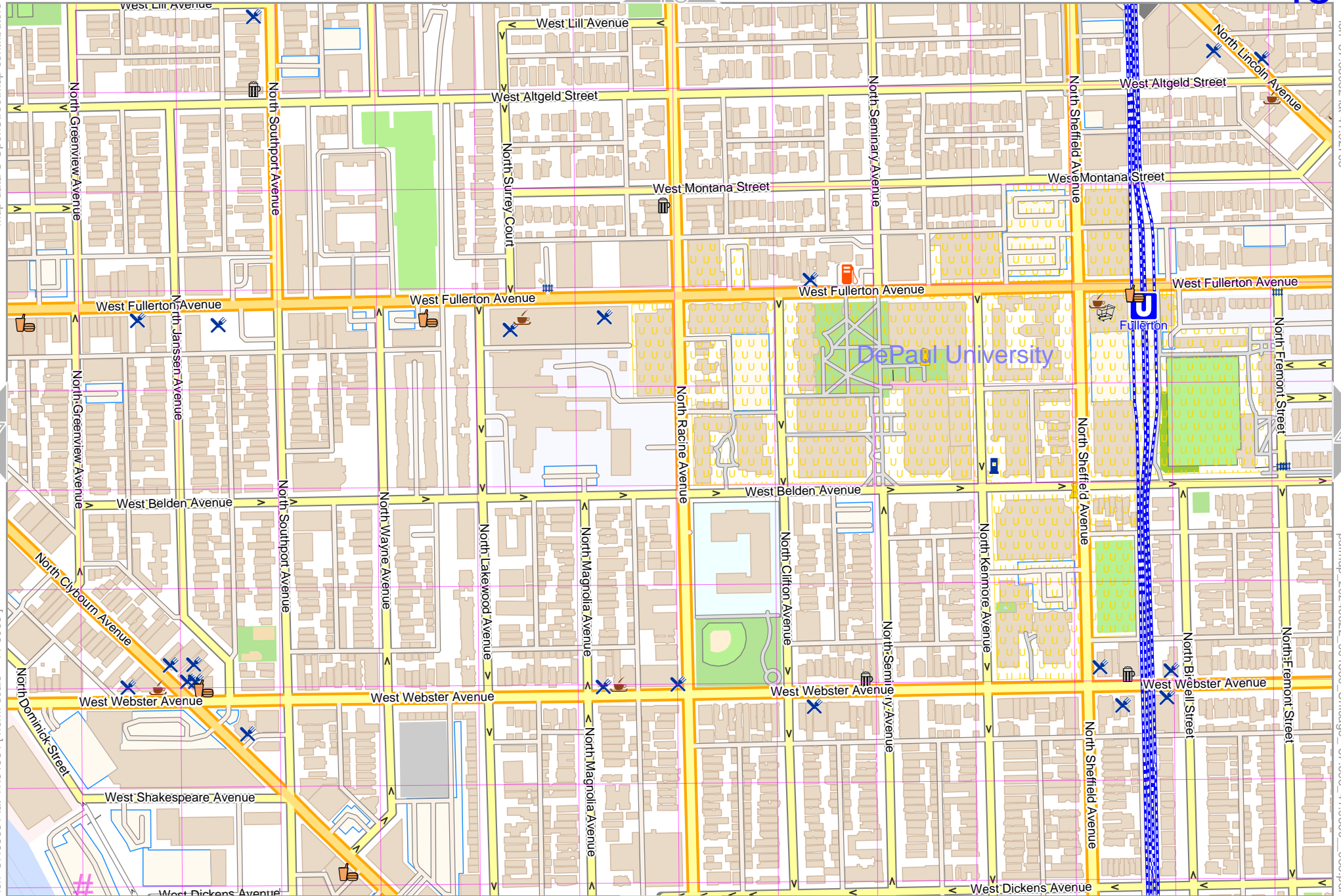
48

39

55

Map data © OpenStreetMap contributors

lon -87.65052 lat 41.92795



[nom. scale = 1 / 50000
lon -87.66661 lat 41.91984

pdfmap_20240322_001350_Chicago_-87.698_41.9360_033.pdf

UTM: 16 T easting 444.80 km northing 4641.10 km
UTM-Grid-width = 100m

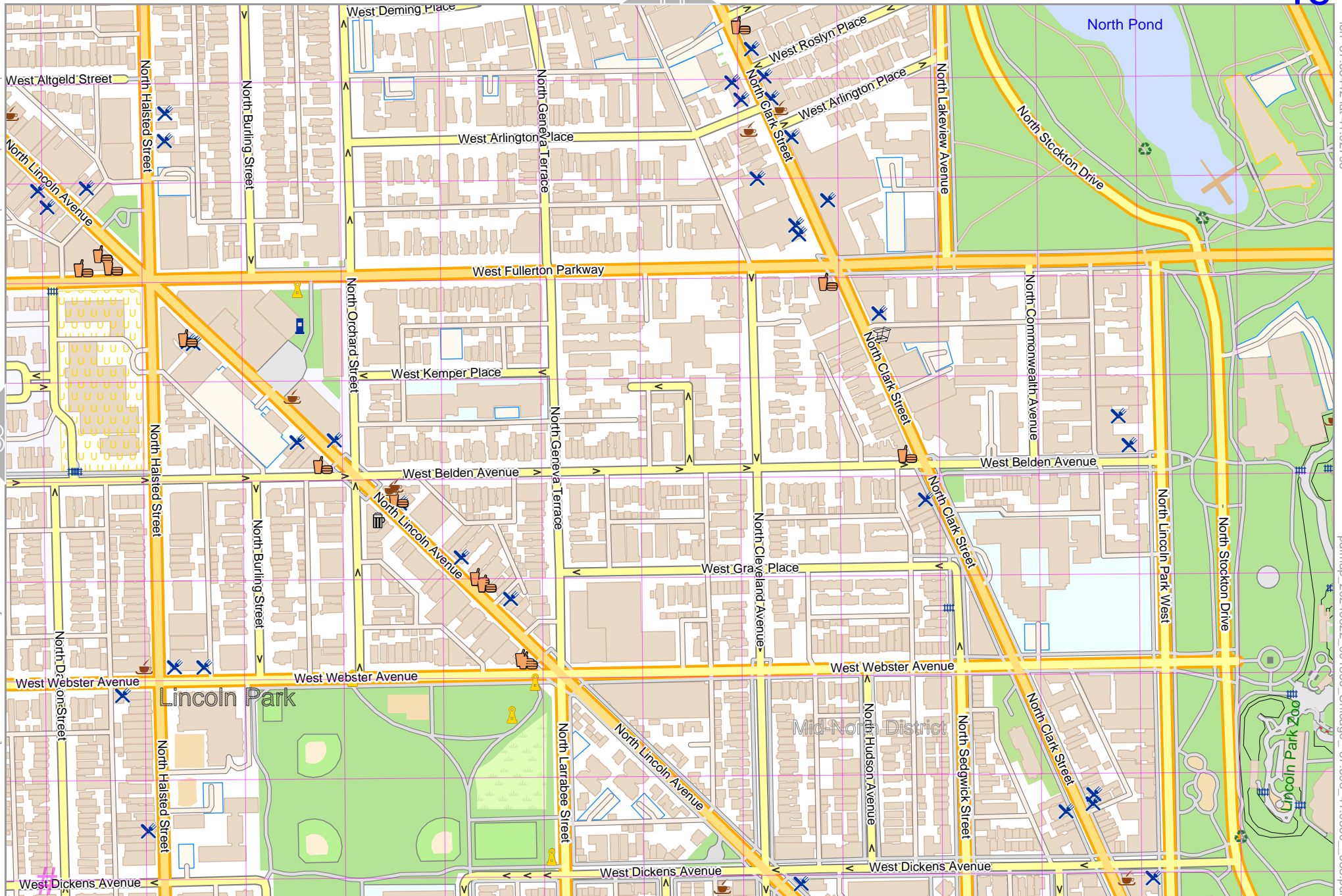
Map data © OpenStreetMap contributors

lon -87.63442 lat 41.92795

pdfmap_20240322_001350_Chicago_-87.698_41.9360_033.pdf

lon -87.65052 lat 41.91984 [nom. scale = 1 / 5000]

UTM: 16 T easting 446.10 km northing 4641.10 km
UTM-Grid-width = 100m



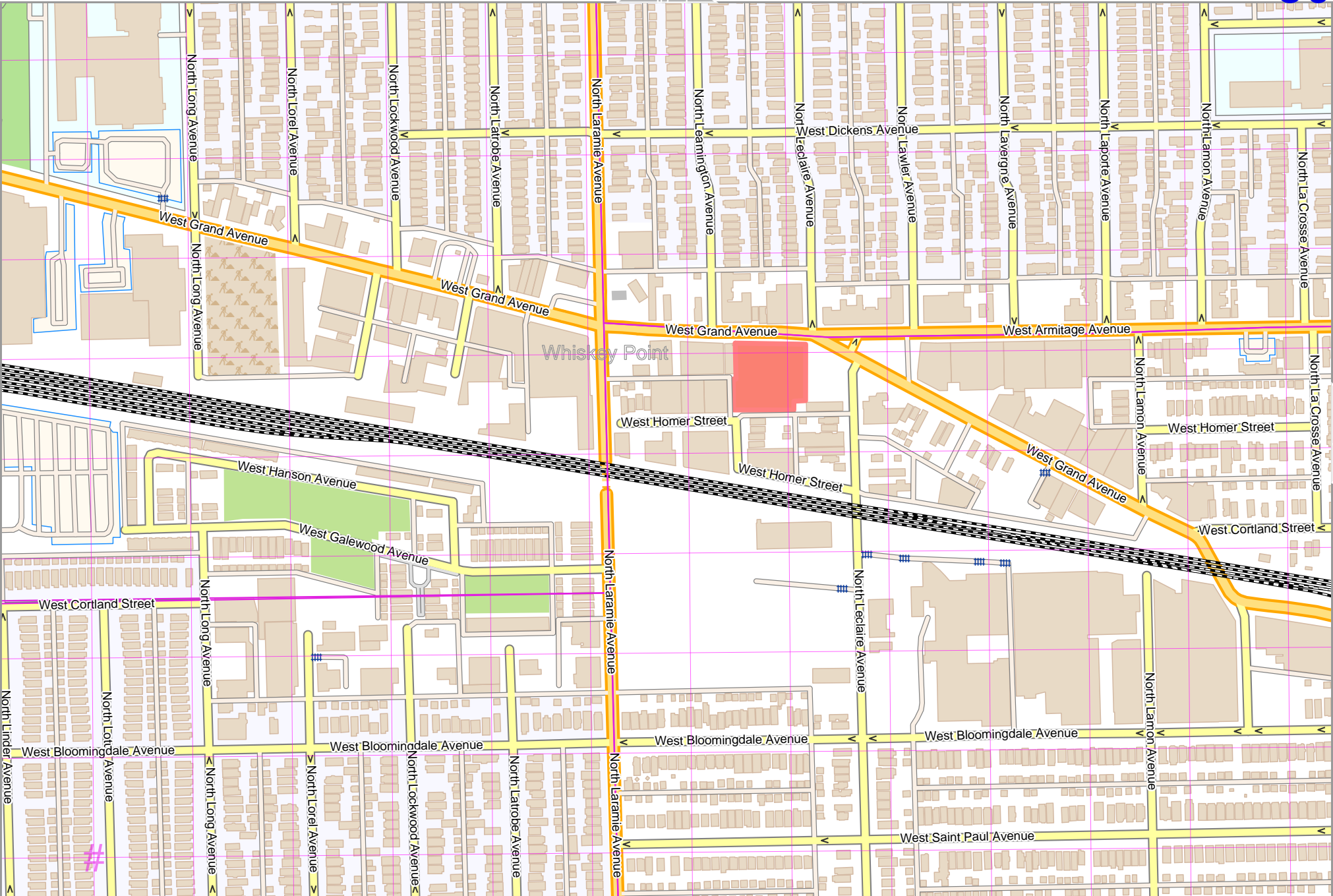
48

41

57

Map data © OpenStreetMap contributors

[nom. scale = 1 / 50000
lon -87.76320 lat 41.91174]



lon -87.74710 lat 41.91934

pdfmap_20240322_001350_Chicago_-87.698_41.9360_033.pdf

UTM: 16 T easting 436.80 km northing 4640.30 km
UTM-Grid-width = 100m

Chicago

51

43

52

50

59

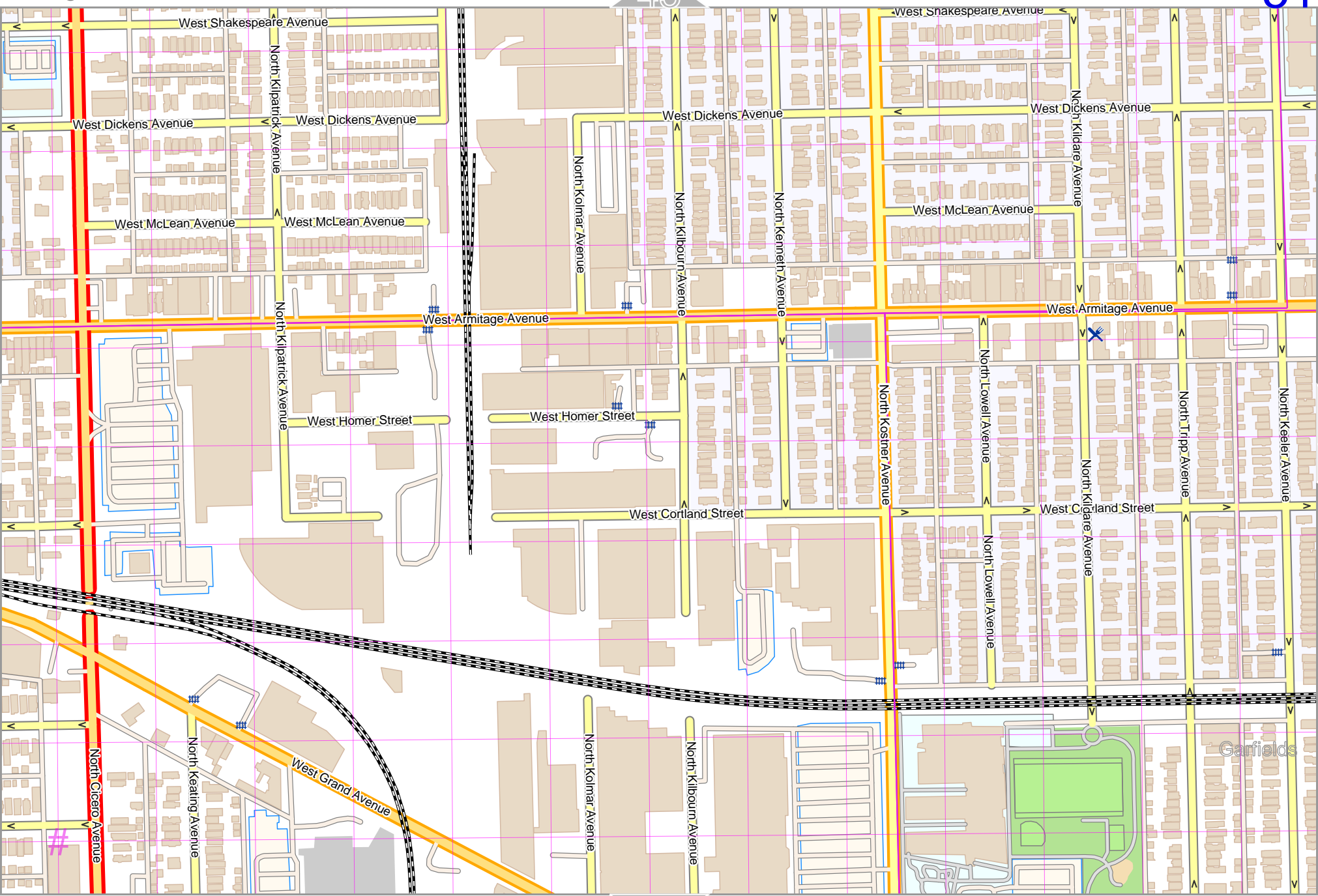
Map data © OpenStreetMap contributors

lon -87.73100 lat 41.91984

lon -87.74710 lat 41.91174 [nom. scale = 1 / 5000]

pdfmap_20240322_001350_Chicago_-87.698_41.9360_033.pdf

UTM: 16 T easting 438.10 km northing 4640.30 km
UTM-Grid-width = 100m



Map data © OpenStreetMap contributors

lon -87.71491 lat 41.91934

pdfmap_20240322_001350_Chicago_-87.698_41.9360_033.pdf

[lon -87.73100 lat 41.91174 [nom. scale = 1 / 50000

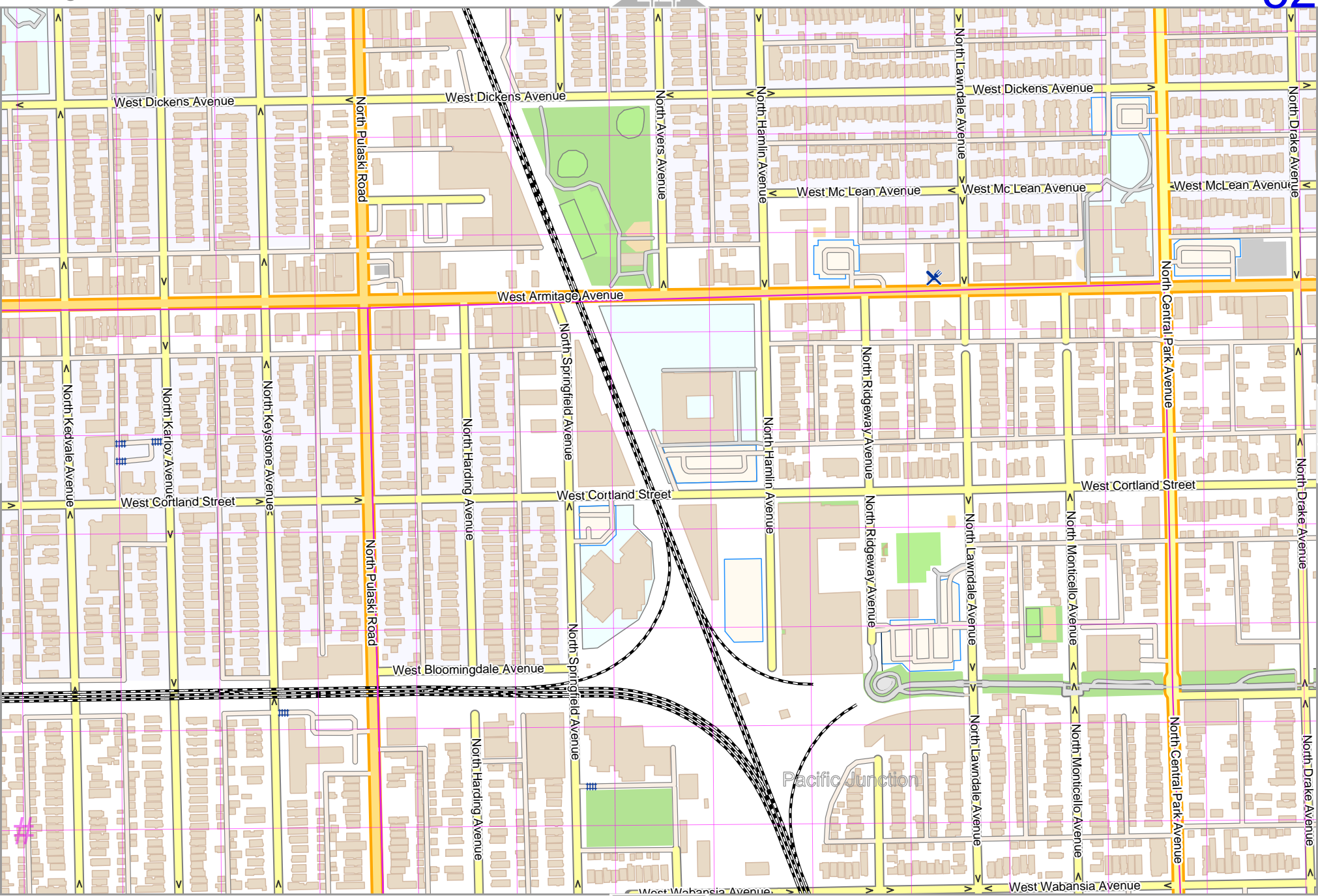
UTM: 16 T easting 439.40 km northing 4640.30 km
UTM-Grid-width = 100m

51

53

44

60



Map data © OpenStreetMap contributors

lon -87.69881 lat 41.91934

52

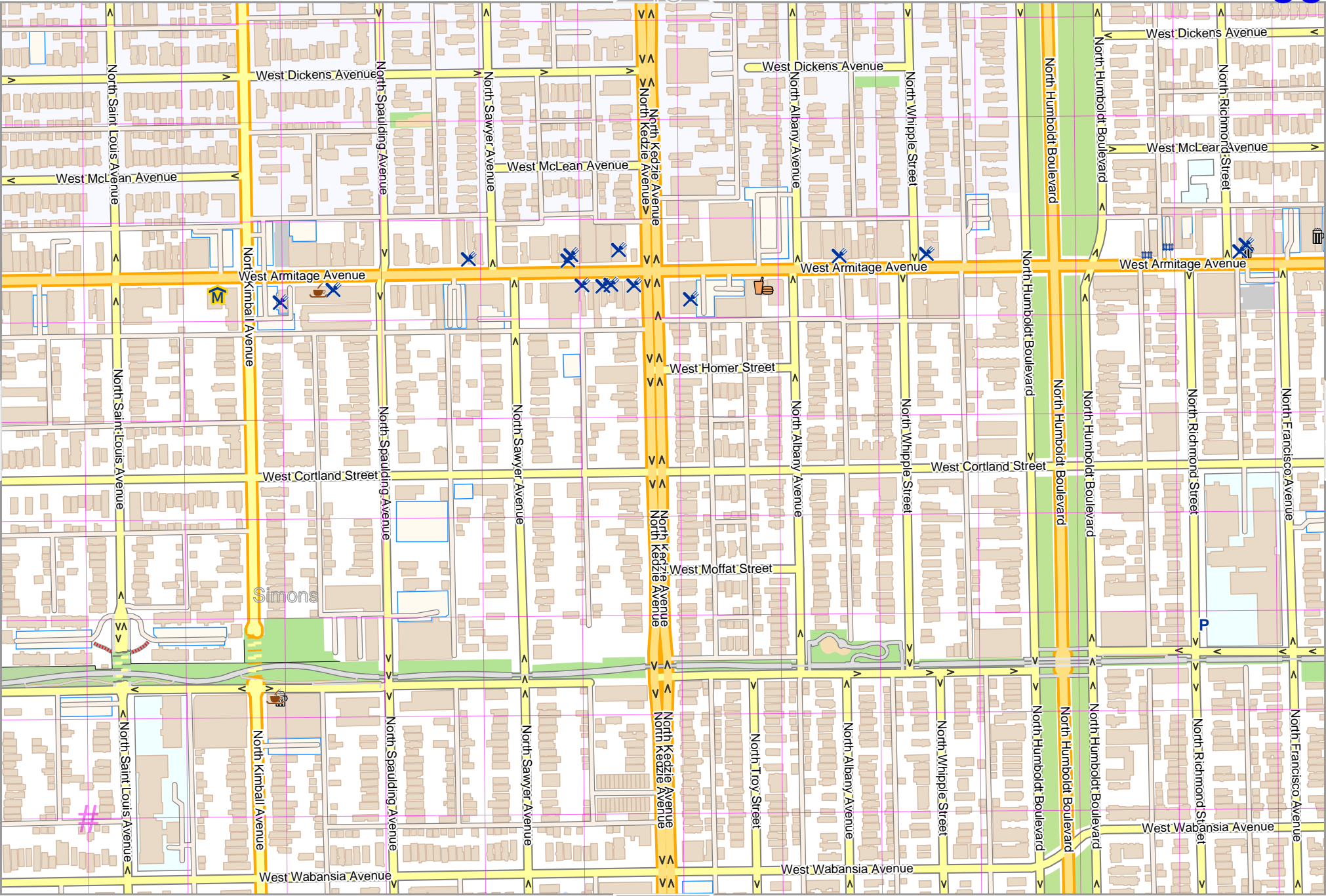
54

[nom. scale = 1 / 5000] lon -87.71491 lat 41.91174

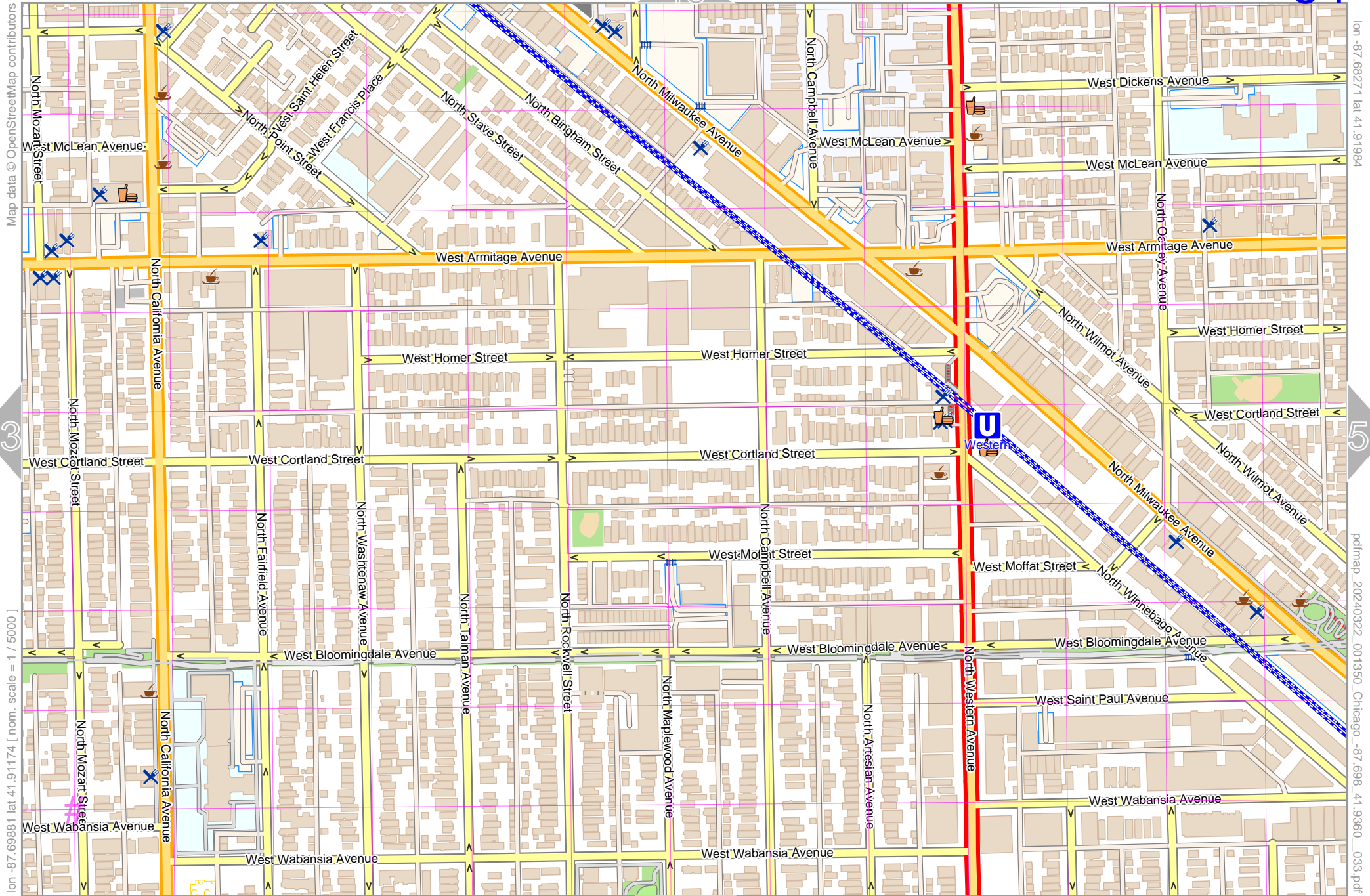
pdfmap_20240322_001350_Chicago_-87.698_41.9360_033.pdf

45

61



UTM: 16 T easting 440.80 km northing 4640.30 km
UTM-Grid-width = 100m



Map data © OpenStreetMap contributors

lon -87.68271 lat 41.91934

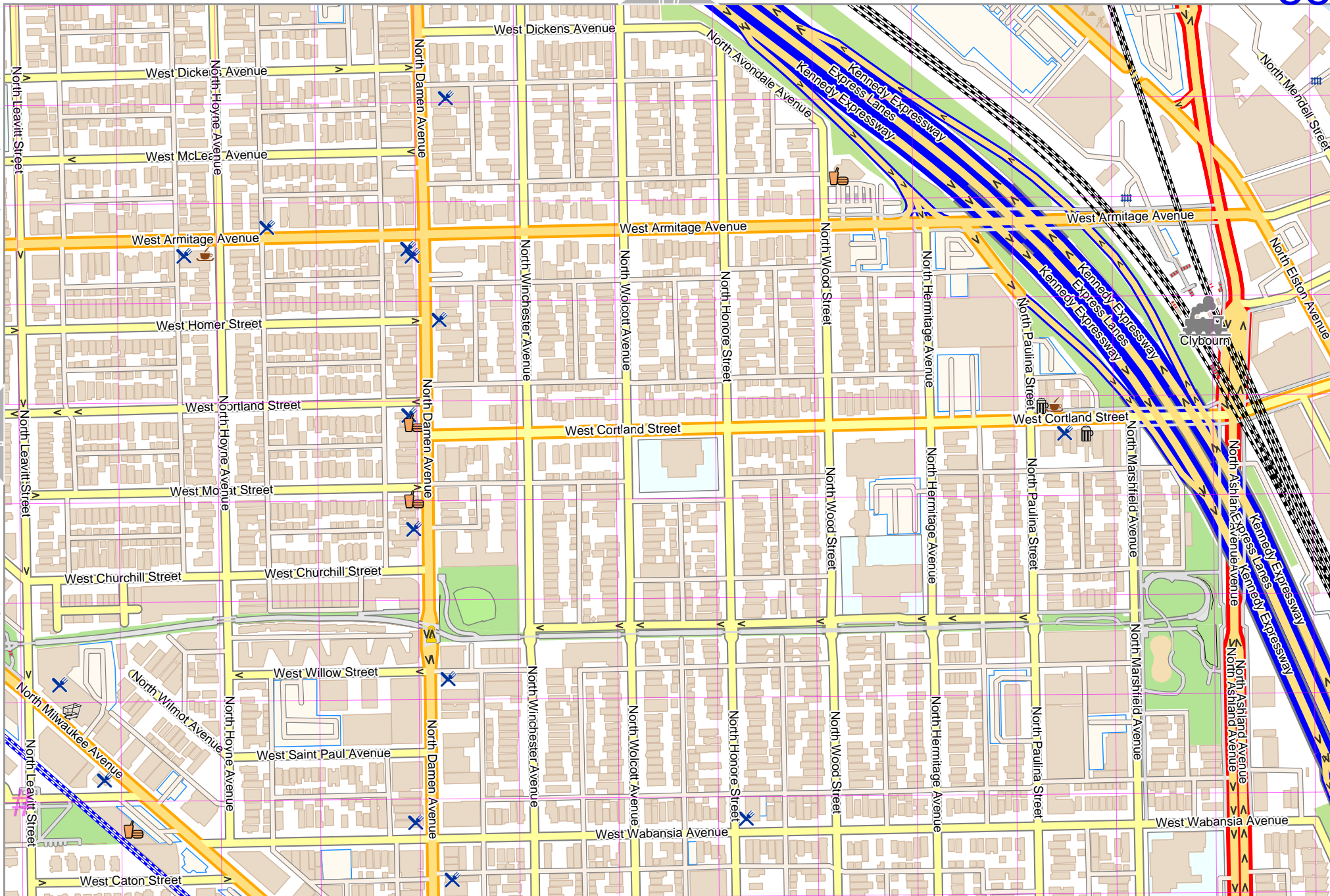
pdfmap_20240322_001350_Chicago_-87.698_41.9360_033.pdf

[nom. scale = 1 / 5000] lon -87.69881 lat 41.91174

UTM: 16 T easting 442.10 km northing 4640.30 km
UTM-Grid-width = 100m

Map data © OpenStreetMap contributors

lon -87.68271 lat 41.91174 [nom. scale = 1 / 5000]



lon -87.68661 lat 41.91934

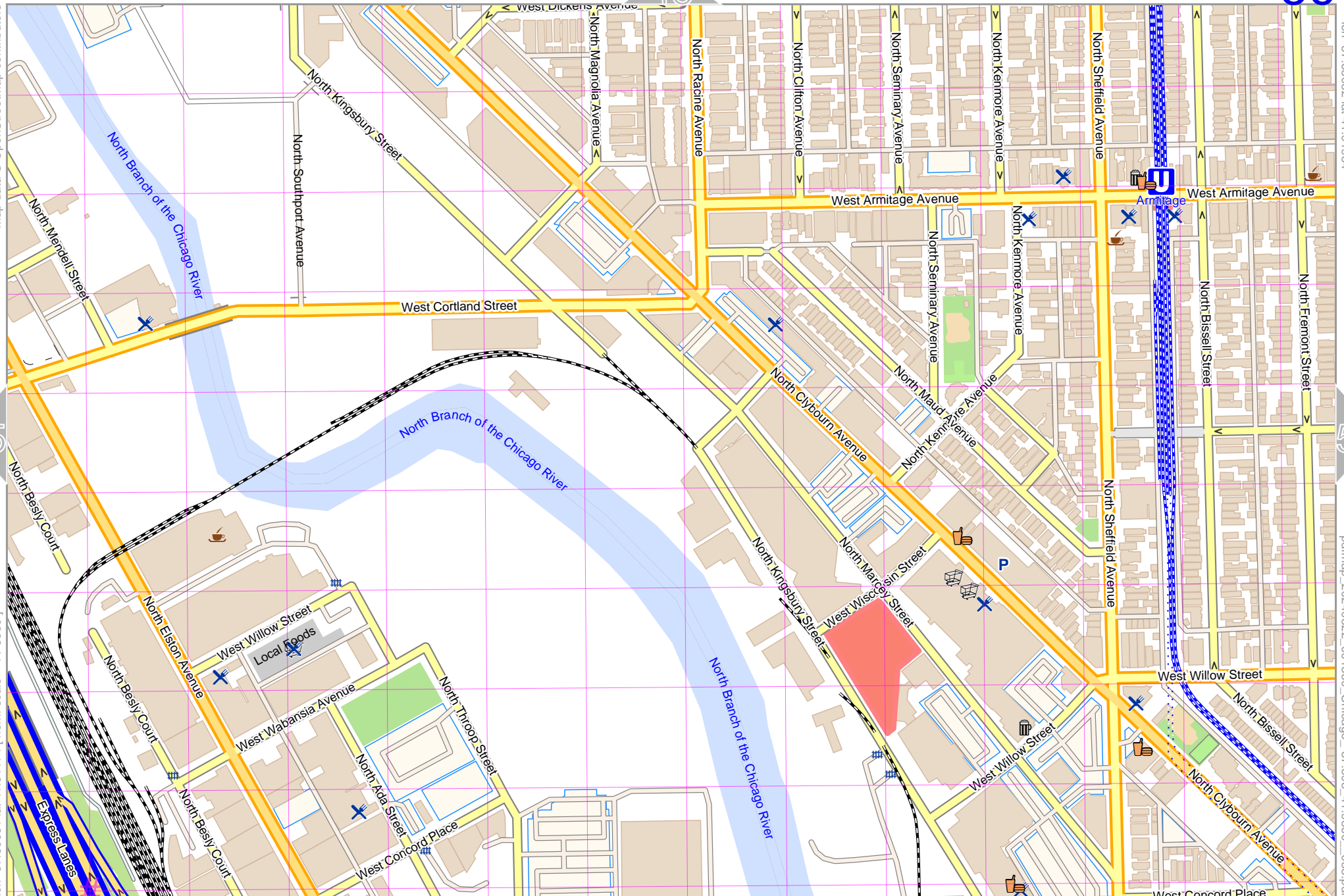
pdfmap_20240322_001350_Chicago_-87.698_41.9360_033.pdf

UTM: 16 T easting 443.40 km northing 4640.30 km
UTM-Grid-width = 100m

Map data © OpenStreetMap contributors

lon -87.66661 lat 41.91174 [nom. scale = 1 / 5000]

UTM: 16 T easting 444.80 km northing 4640.20 km
UTM-Grid-width = 100m

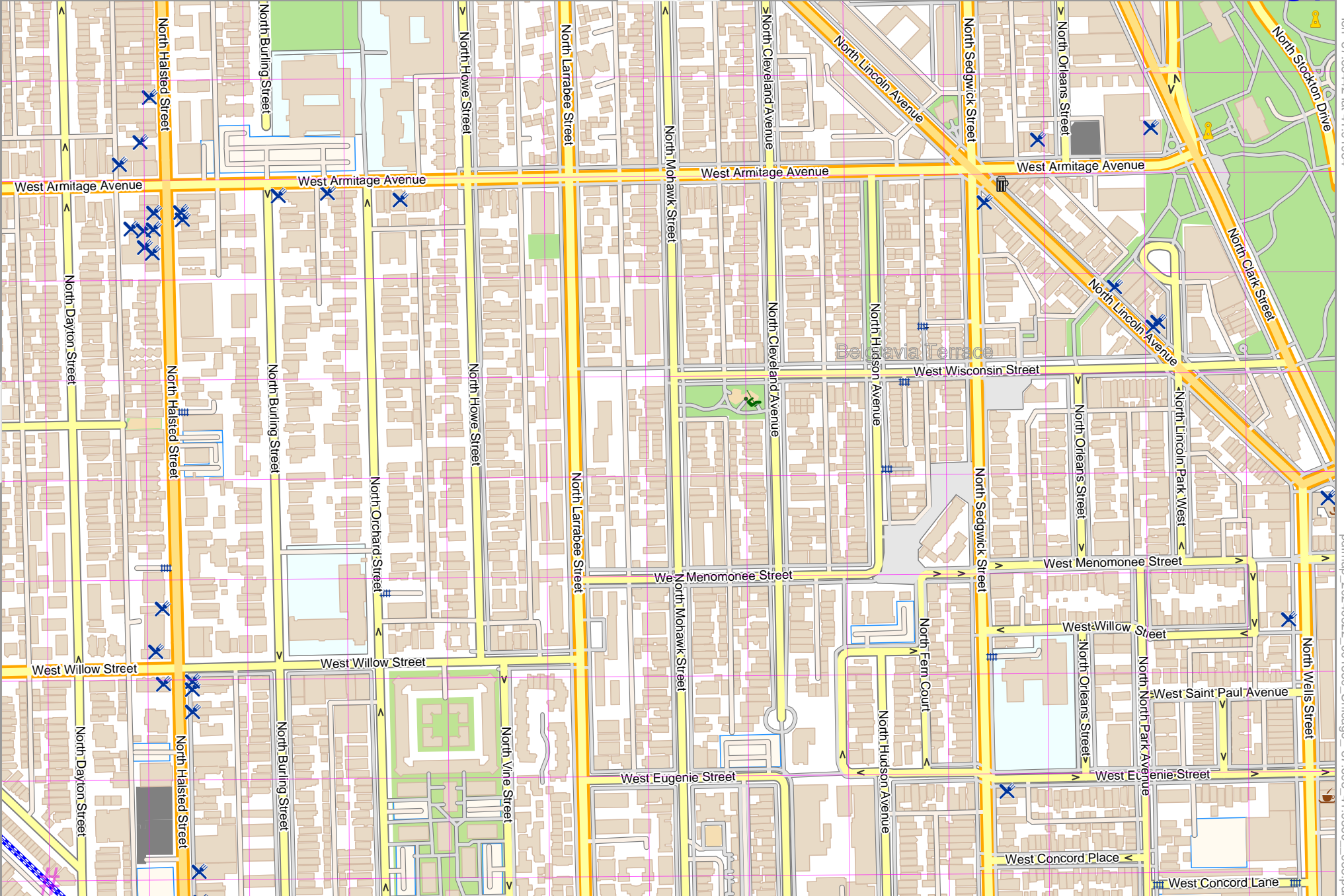


lon -87.66052 lat 41.91934

pdfmap_20240322_001350_Chicago_-87.699_41.9360_033.pdf

Map data © OpenStreetMap contributors

[nom. scale = 1 / 50000] lon -87.65052 lat 41.91174



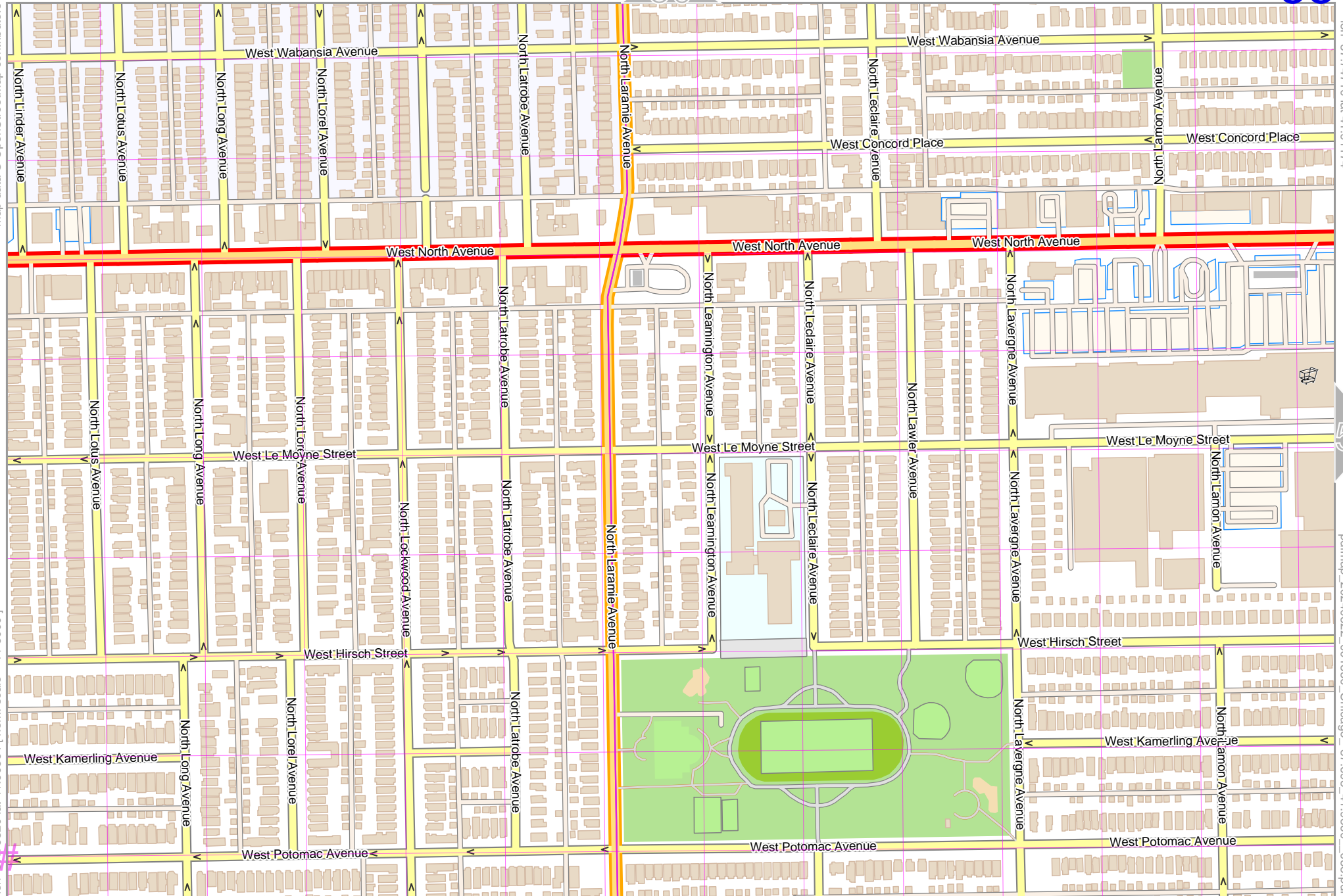
lon -87.63442 lat 41.91934

pdfmap_20240322_001350_Chicago_-87.698_41.9360_033.pdf

UTM: 16 T easting 446.10 km northing 4640.20 km
UTM-Grid-width = 100m

Map data © OpenStreetMap contributors

[lon -87.76320 lat 41.90364 [nom. scale = 1 / 5000



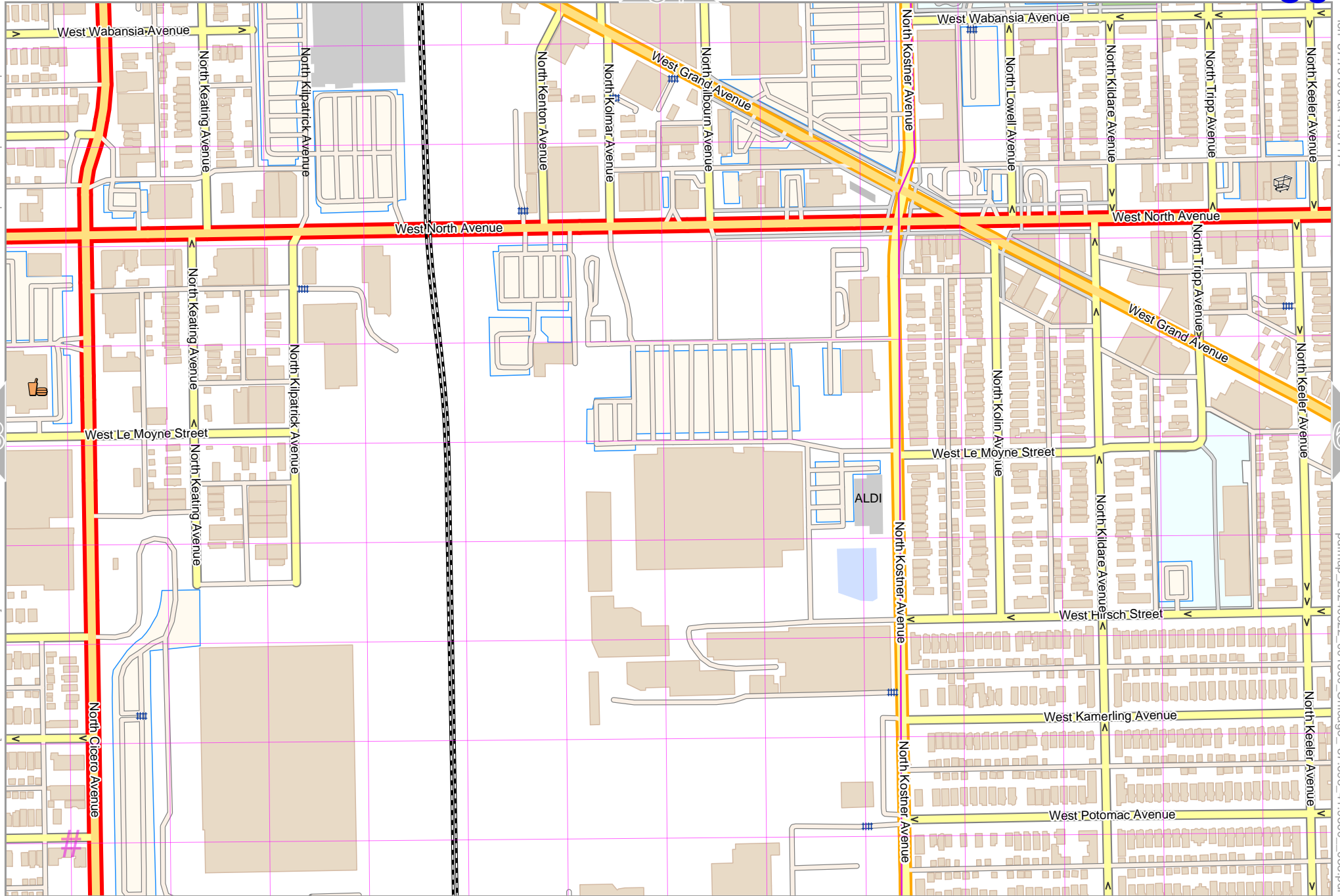
lon -87.74710 lat 41.91174

pdfmap_20240322_001350_Chicago_-87.698_41.9360_033.pdf

UTM: 16 T easting 436.70 km northing 4639.40 km
UTM-Grid-width = 100m

Map data © OpenStreetMap contributors

lon -87.73100 lat 41.91174



pdfmap_20240322_001350_Chicago_-87.698_41.9360_033.pdf

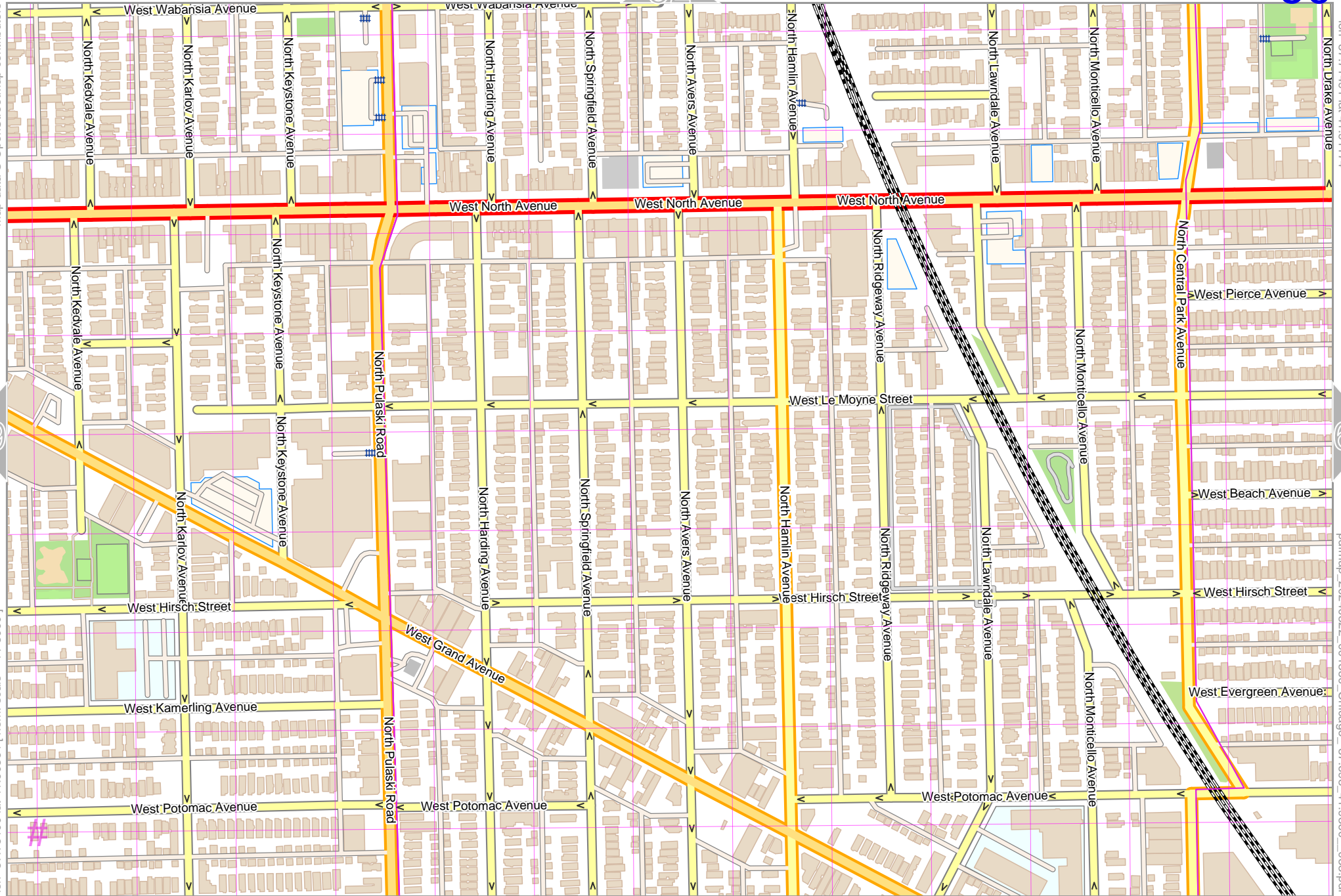
lon -87.74710 lat 41.90364 [nom. scale = 1 / 5000]

UTM: 16 T easting 438.10 km northing 4639.40 km

UTM-Grid-width = 100m

Map data © OpenStreetMap contributors

lon -87.71491 lat 41.91174



59

61

[nom. scale = 1 / 50000
lon -87.73100 lat 41.90364

pdfmap: 20240322_001350_Chicago_-87.698_41.9360_033.pdf

UTM: 16 T easting 439.40 km northing 4639.40 km

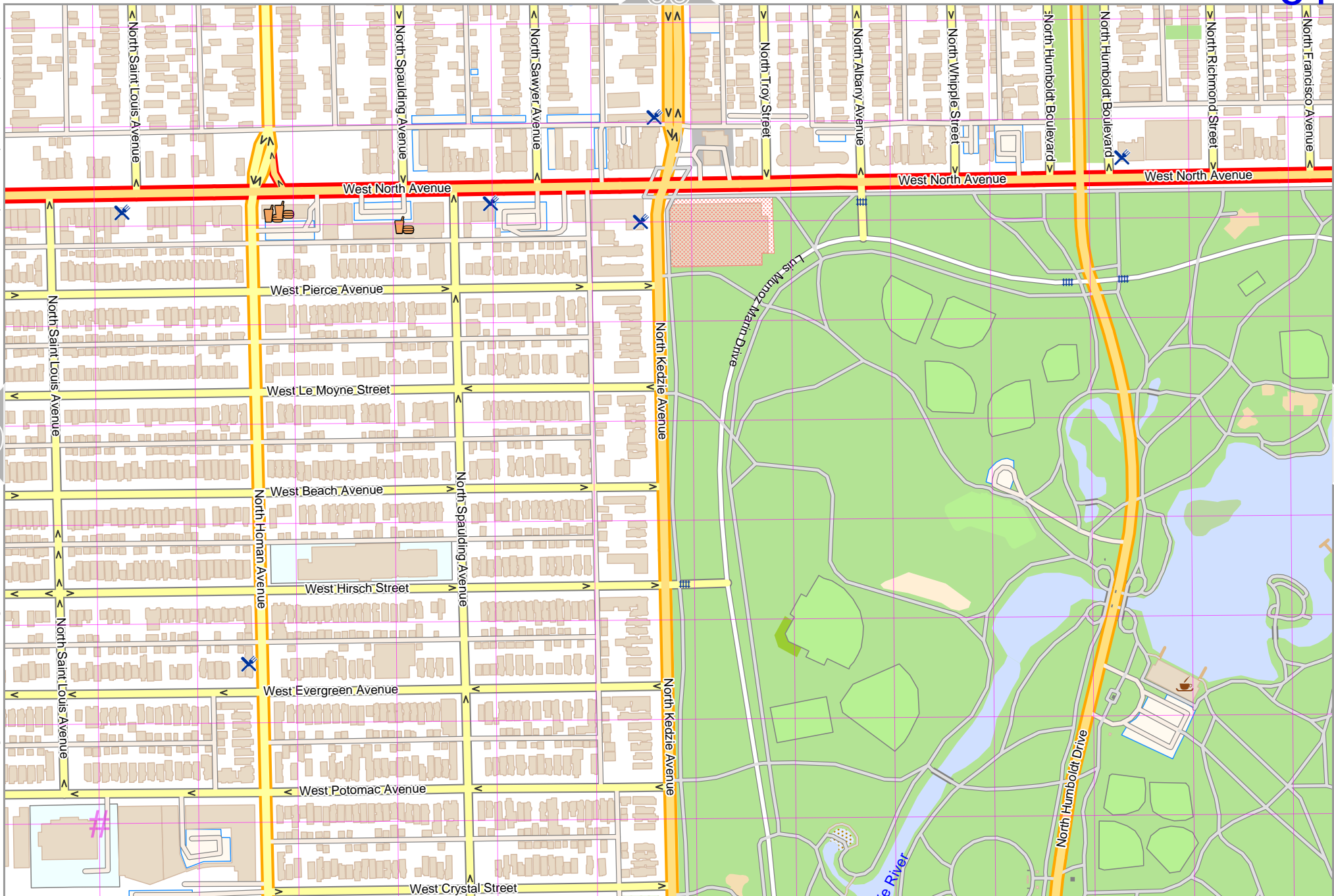
UTM-Grid-width = 100m

Map data © OpenStreetMap contributors

lon -87.71491 lat 41.90364 [nom. scale = 1 / 5000]

lon -87.69881 lat 41.91174

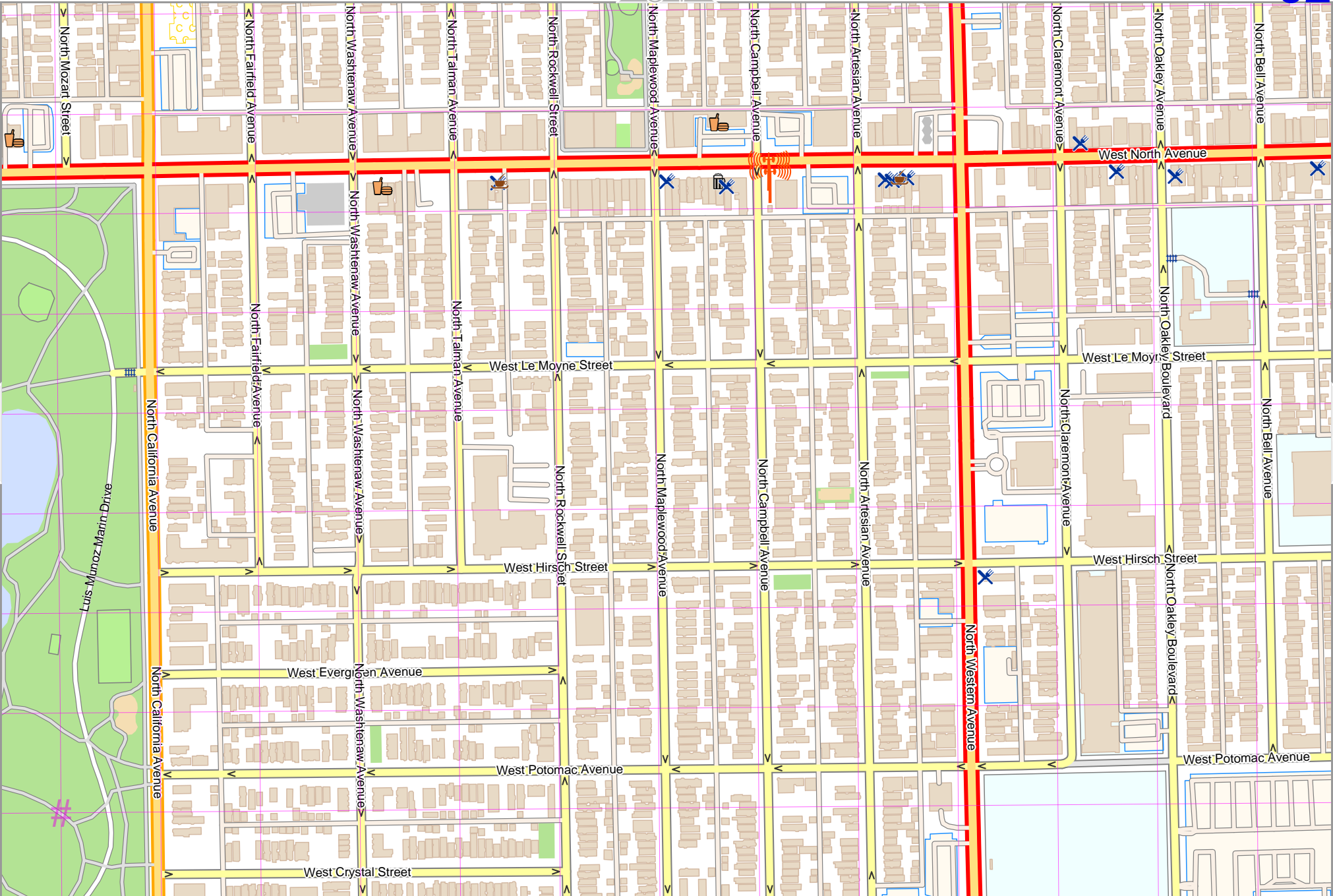
pdfmap_20240322_001350_Chicago_-87.698_41.9360_033.pdf



UTM: 16 T easting 440.80 km northing 4639.40 km
 UTM-Grid-width = 100m

Map data © OpenStreetMap contributors

[lon -87.69881 lat 41.90364] nom. scale = 1 / 50000



lon -87.68271 lat 41.91174

pdfmap_20240322_001350_Chicago_-87.698_41.9360_033.pdf

UTM: 16 T easting 442.10 km northing 4639.40 km
UTM-Grid-width = 100m

Map data © OpenStreetMap contributors

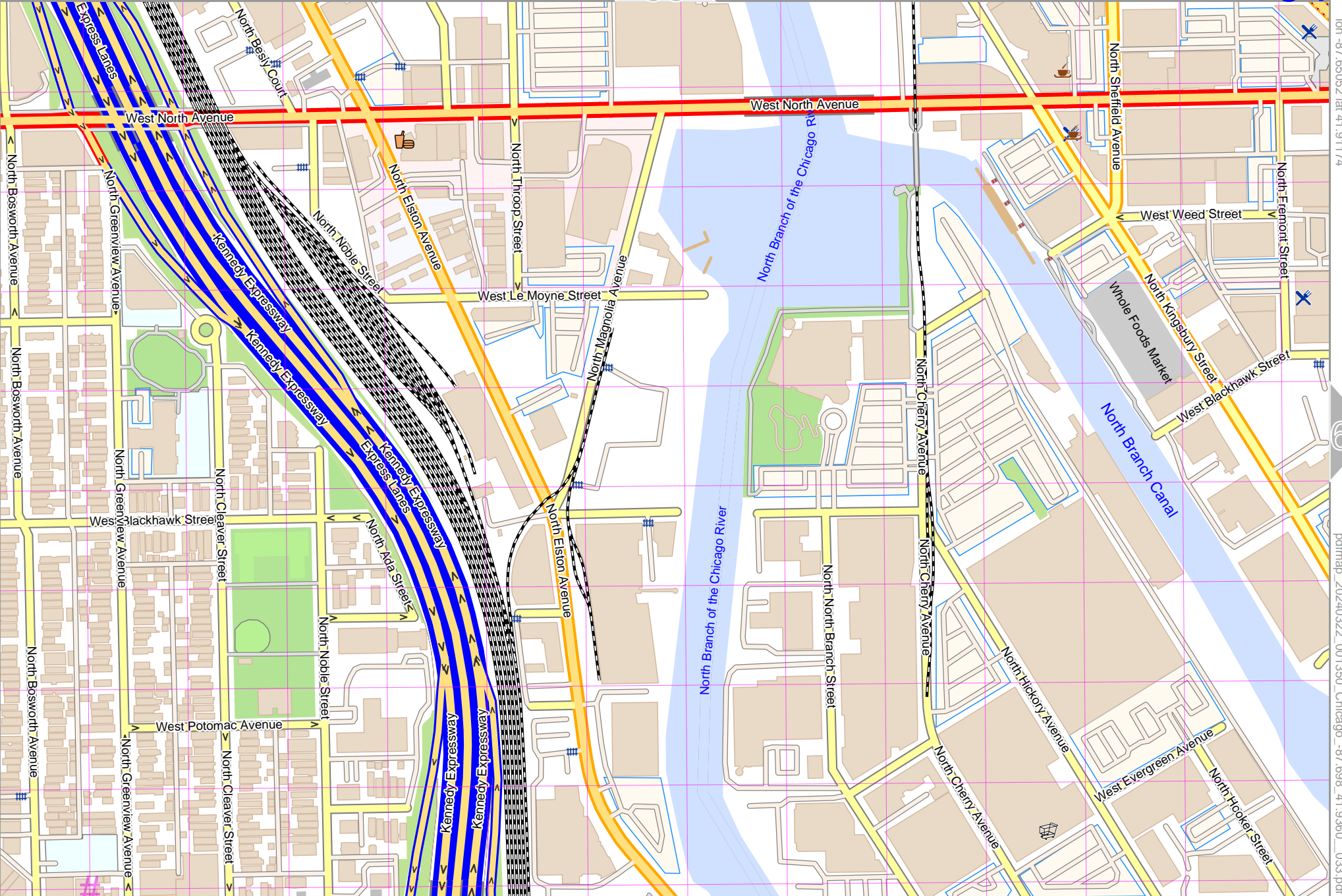
lon -87.65052 lat 41.91174

63

65

[nom. scale = 1 / 50000] lat 41.90364 lon -87.69999

pdfmap_20240322_001350_Chicago_-87.699_41.9360_033.pdf



UTM: 16 T Easting 444.80 km northing 4639.30 km

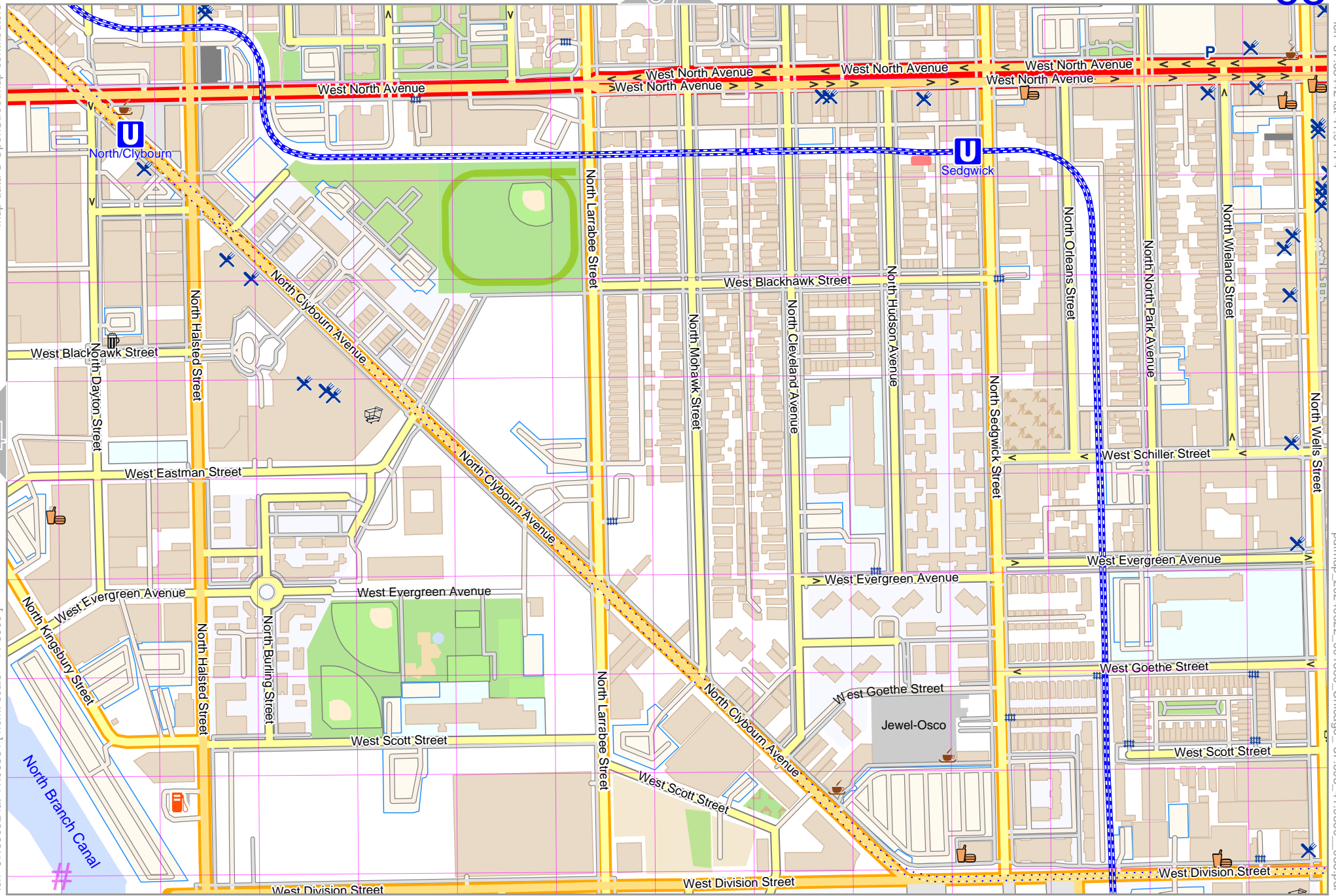
UTM-Grid-width = 100m

Map data © OpenStreetMap contributors

lon -87.63442 lat 41.91174

pdfmap_20240322_001350_Chicago_-87.698_41.9360_033.pdf

lon -87.65052 lat 41.90364 [nom. scale = 1 / 5000]



64

UTM: 16 T easting 446.10 km northing 4639.30 km

UTM-Grid-width = 100m