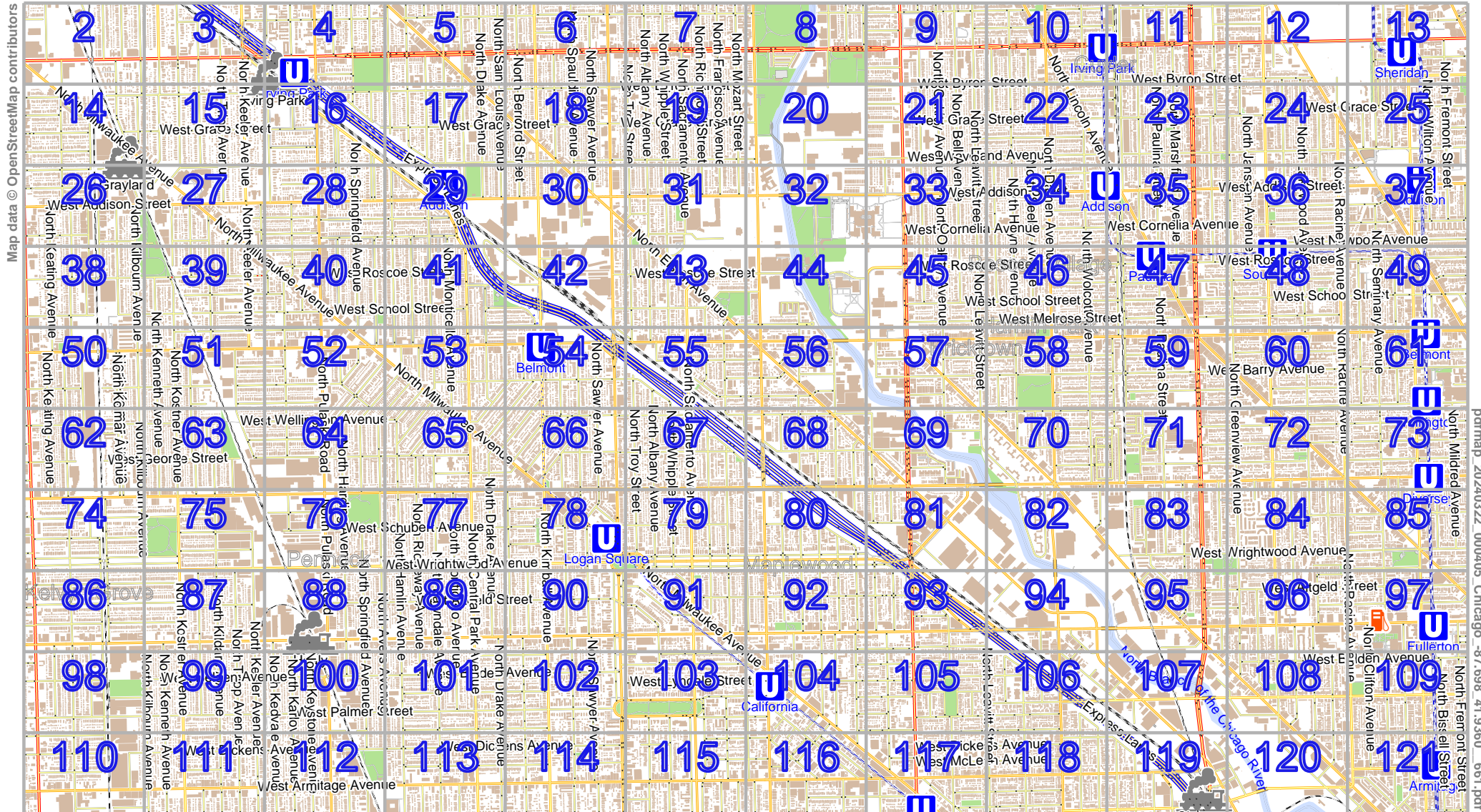


Chicago

lon -87.65052 lat 41.95631



Map data © OpenStreetMap contributors

pdfmap 20240322 000405 Chicago -87.698 41.9360 661.pdf

lon -87.74710 lat 41.91579
[nom. scale = 1 / 30000]

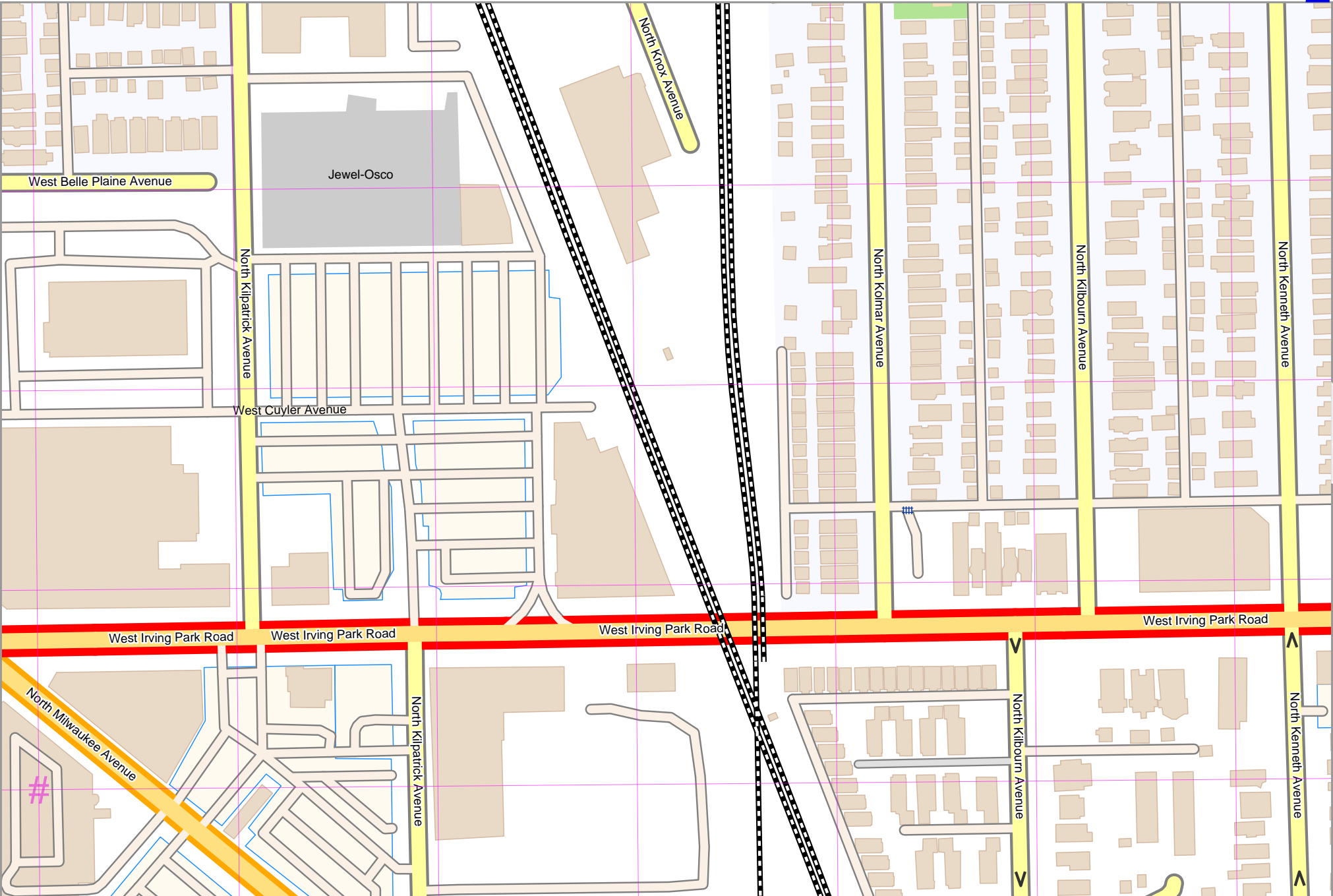
Chicago

Map data © OpenStreetMap contributors

lon -87.74710 lat 41.95225 [nom. scale = 1 / 2500]

lon -87.73905 lat 41.95631

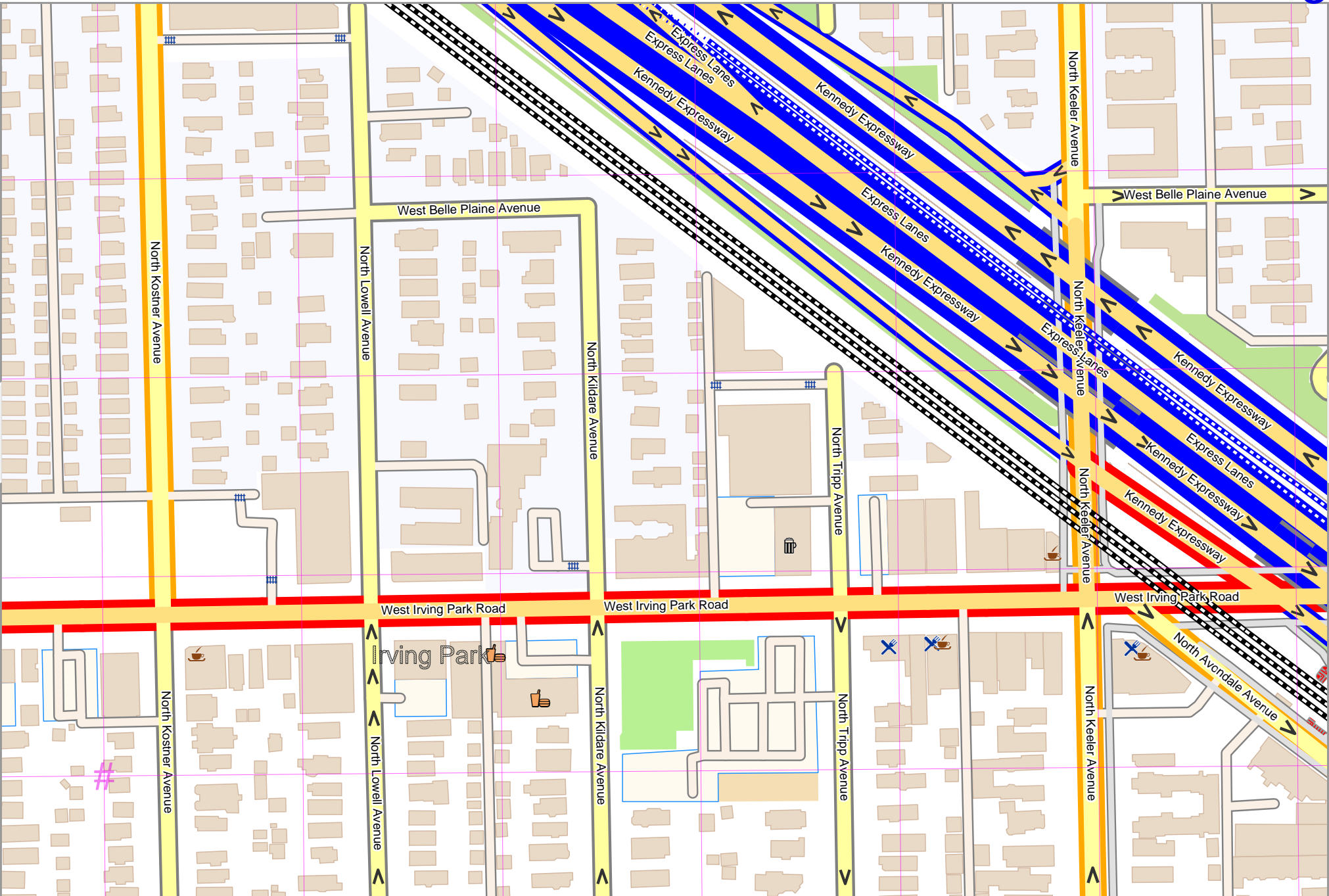
pdfmap_20240322_000405_Chicago_-87.698_41.9360_661.pdf



UTM: 16 T easting 438.10 km northing 4644.80 km
 UTM-Grid-width = 100m

Map data © OpenStreetMap contributors

lon -87.73905 lat 41.95225 [nom. scale = 1 / 2500]



2

4

15

UTM: 16 T easting 438.80 km northing 4644.80 km

UTM-Grid-width = 100m

lon -87.73100 lat 41.95631

pdfmap: 20240322_000405_Chicago_-87.698_41.9360_661.pdf

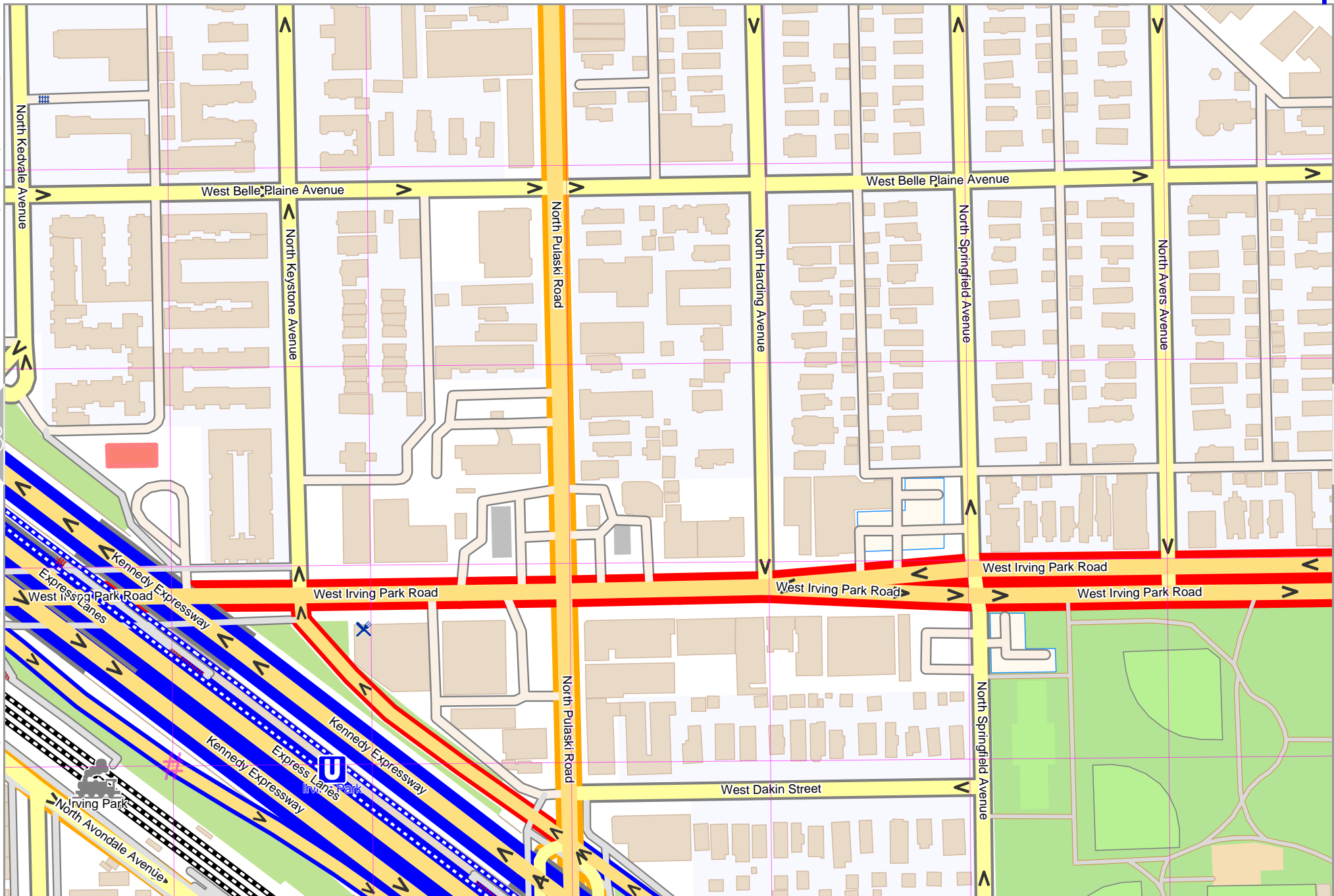
Chicago

Map data © OpenStreetMap contributors

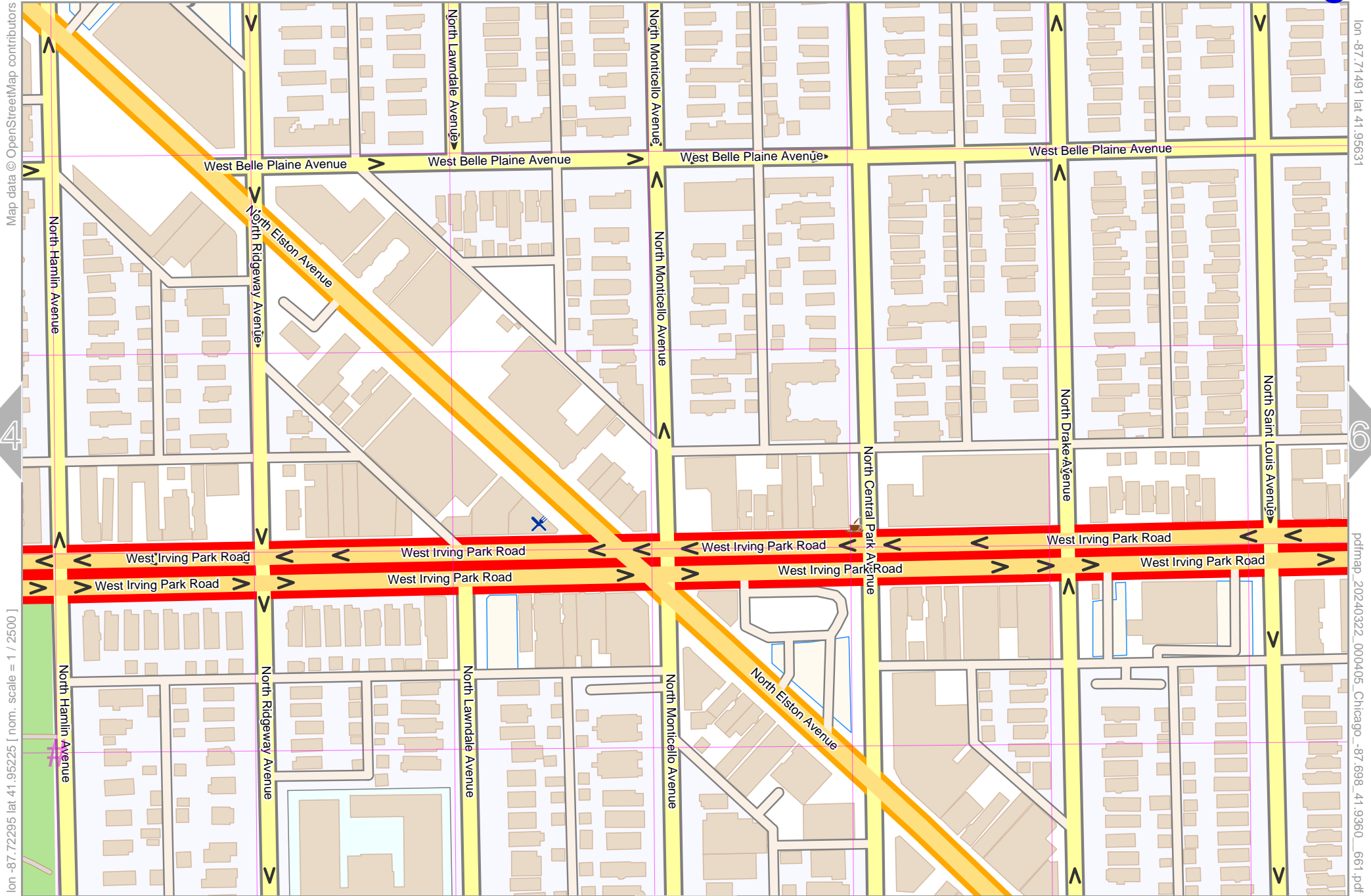
lon -87.72295 lat 41.95631

lon -87.73100 lat 41.95225 [nom. scale = 1 / 2500]

pdfmap_20240322_000405_Chicago_-87.698_41.9360_661.pdf



UTM: 16 T easting 439.50 km northing 4644.80 km
 UTM-Grid-width = 100m



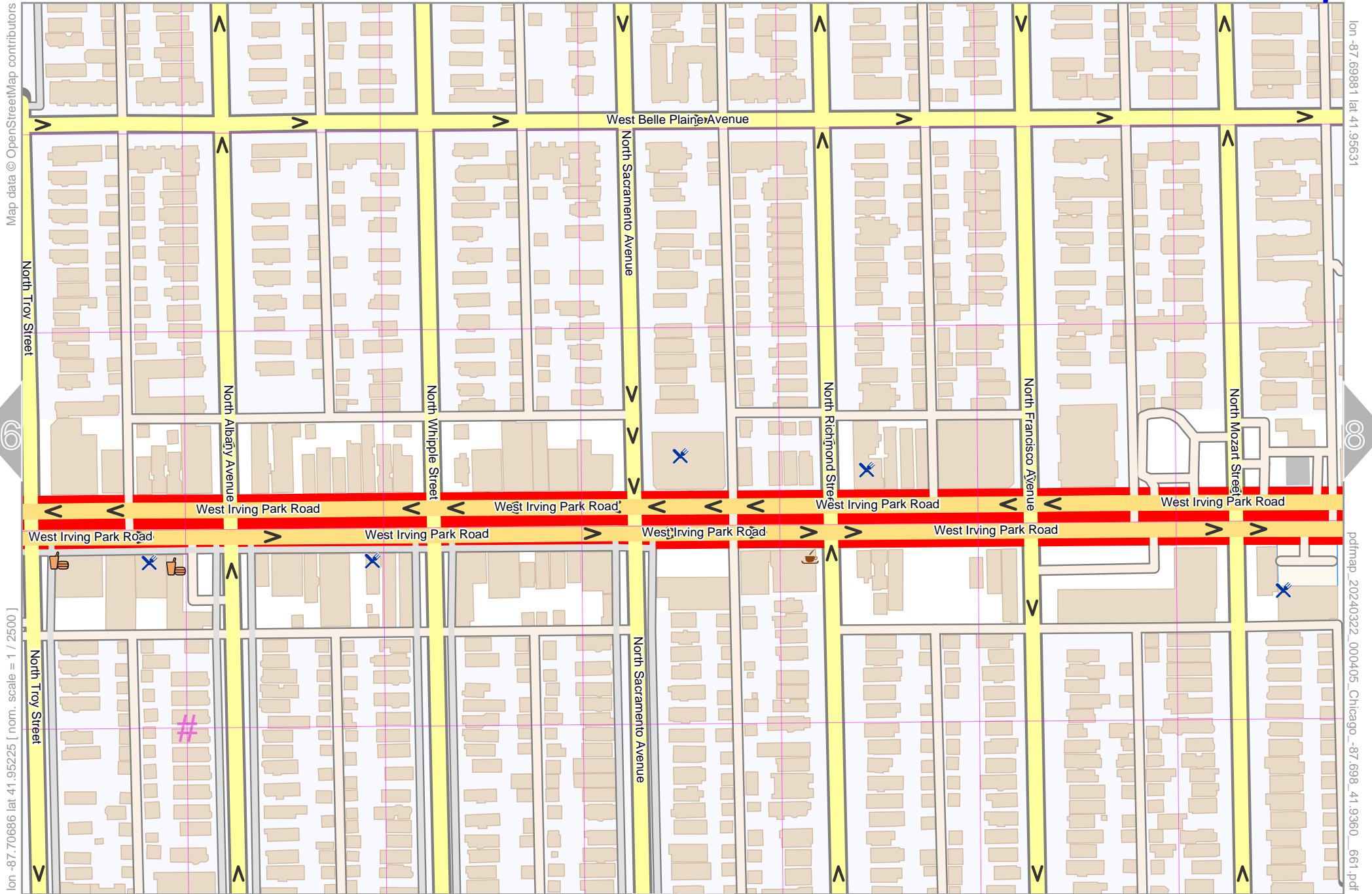
lon -87.72295 lat 41.95225 [nom. scale = 1 / 2500]

lon -87.71491 lat 41.95631

pdfmap_20240322_000405_Chicago_-87.698_41.9360_661.pdf

UTM: 16 T easting 440.10 km northing 4644.80 km
UTM-Grid-width = 100m





Map data © OpenStreetMap contributors

lon -87.69881 lat 41.95631

North Troy Street

North Albany Avenue

North Whipple Street

North Sacramento Avenue

North Richmond Street

North Francisco Avenue

North Mozart Street

West Irving Park Road

West Irving Park Road

West Irving Park Road

West Irving Park Road

West Irving Park Road

West Irving Park Road

West Irving Park Road

West Irving Park Road

lon -87.70686 lat 41.95225 [nom. scale = 1 / 2500]

North Troy Street

North Sacramento Avenue

pdfmap_20240322_000405_Chicago_-87.698_41.9360_661.pdf

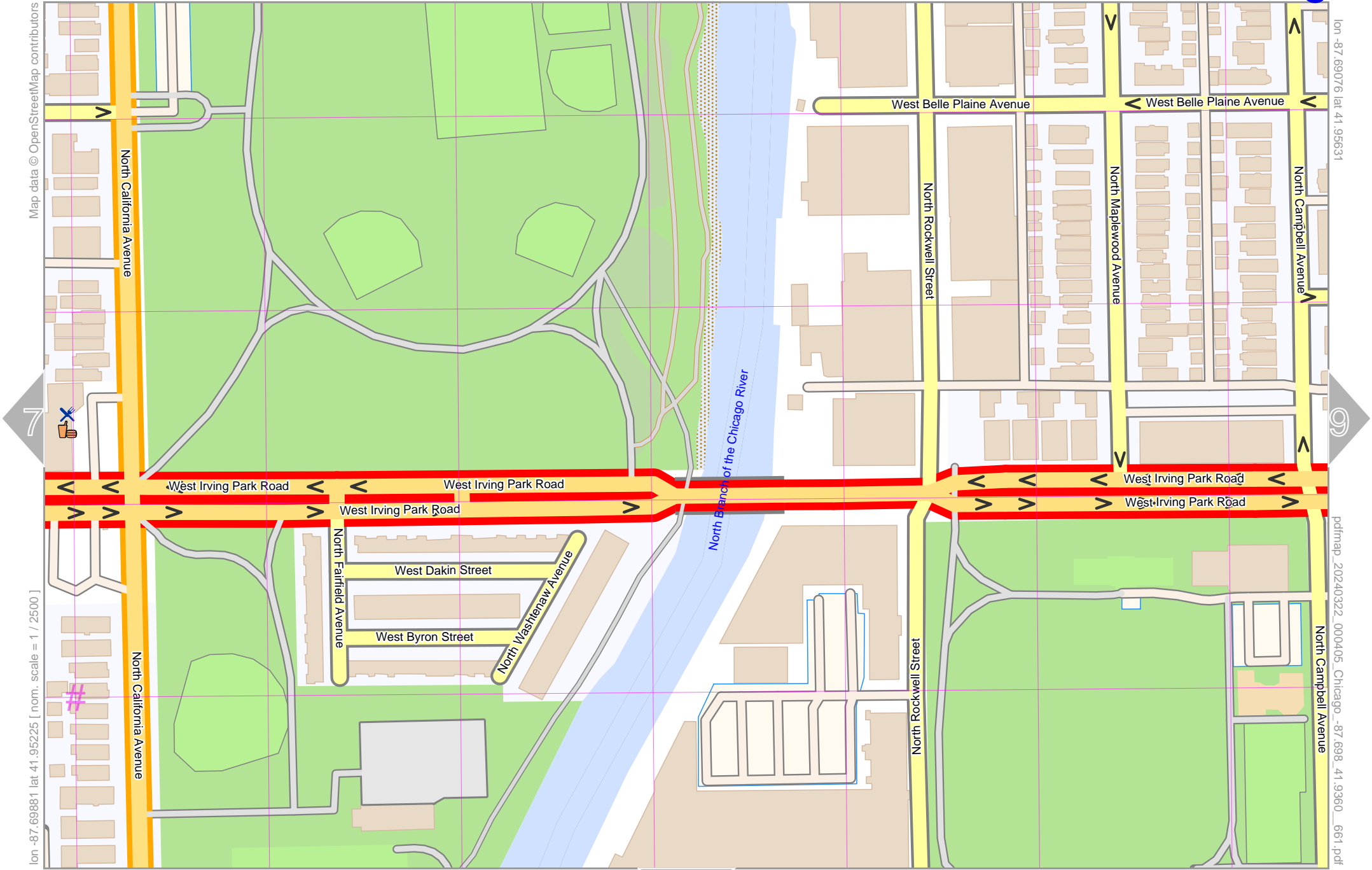
UTM: 16 T easting 441.50 km northing 4644.80 km
UTM-Grid-width = 100m

Chicago

Map data © OpenStreetMap contributors

lon -87.69881 lat 41.95225 [nom. scale = 1 / 2500]

UTM: 16 T easting 442.10 km northing 4644.80 km
UTM-Grid-width = 100m

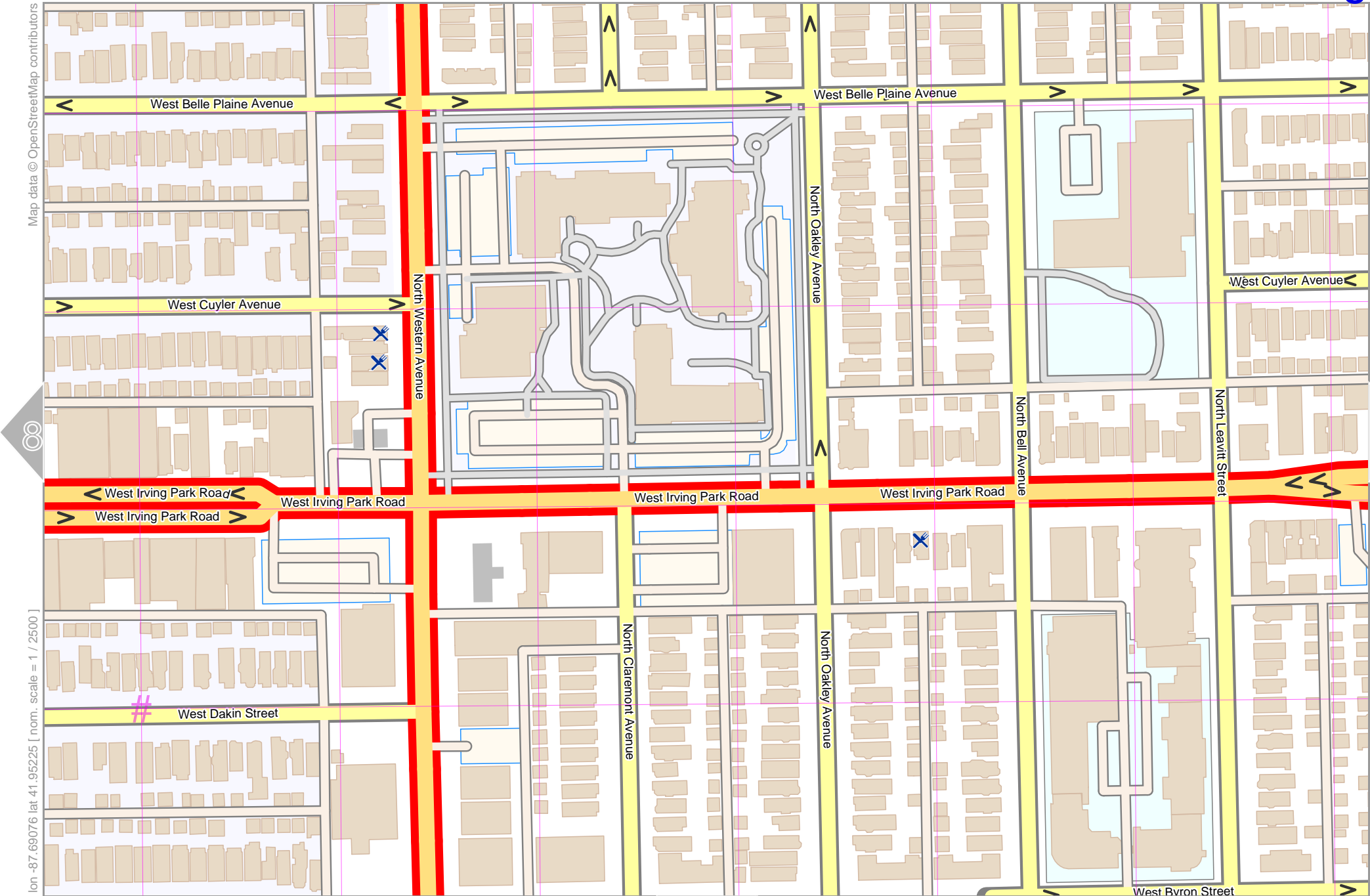


lon -87.69076 lat 41.95631

pdfmap_20240322_000405_Chicago_-87.698_41.9360_661.pdf

Map data © OpenStreetMap contributors

lon -87.68271 lat 41.95631

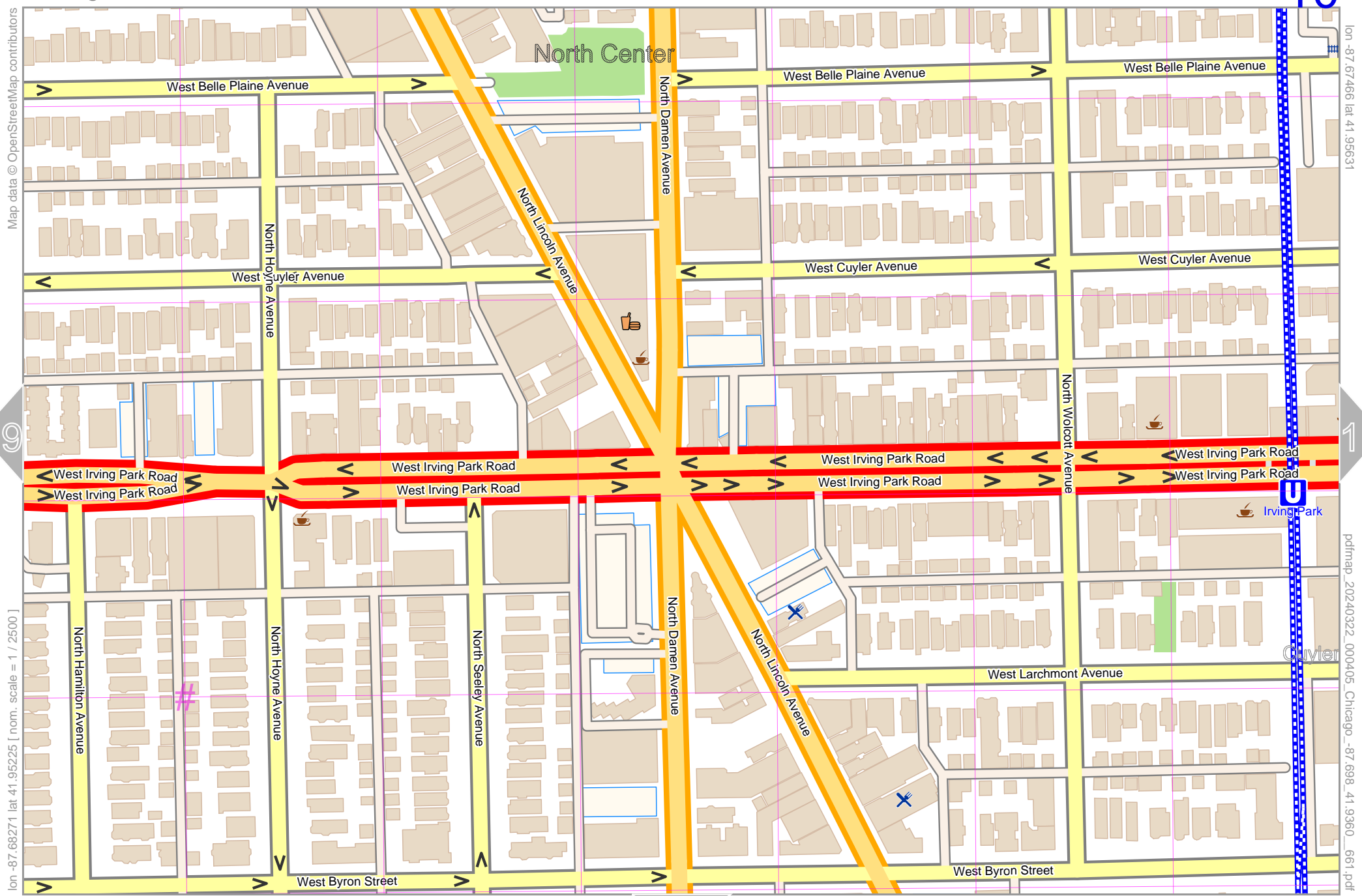


lon -87.69076 lat 41.95225 [nom. scale = 1 / 2500]

pdfmap_20240322_000405_Chicago_-87.698_41.9360_661.pdf

UTM: 16 T easting 442.80 km northing 4644.80 km
UTM-Grid-width = 100m

Chicago



Map data © OpenStreetMap contributors

lon -87.68271 lat 41.95225 [nom. scale = 1 / 2500]

lon -87.67466 lat 41.95631

pdfmap_20240322_000405_Chicago_-87.698_41.9360_661.pdf

UTM: 16 T easting 443.50 km northing 4644.80 km
UTM-Grid-width = 100m

Chicago

Map data © OpenStreetMap contributors

lon -87.66661 lat 41.95631

10

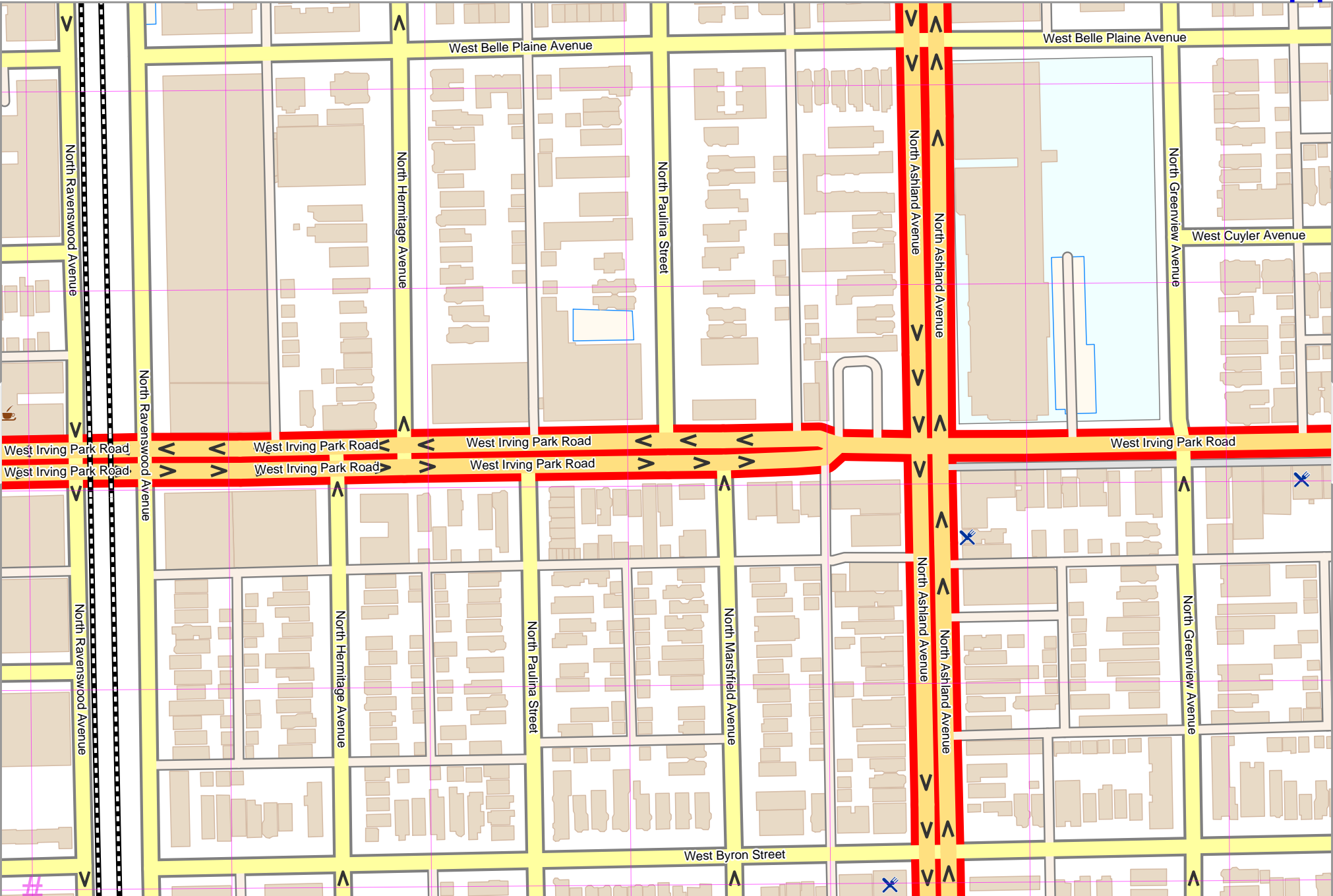
12

lon -87.67466 lat 41.95225 [nom. scale = 1 / 2500]

pdfmap_20240322_000405_Chicago_-87.698_41.9360_661.pdf

UTM: 16 T easting 444.10 km northing 4644.70 km
UTM-Grid-width = 100m

23

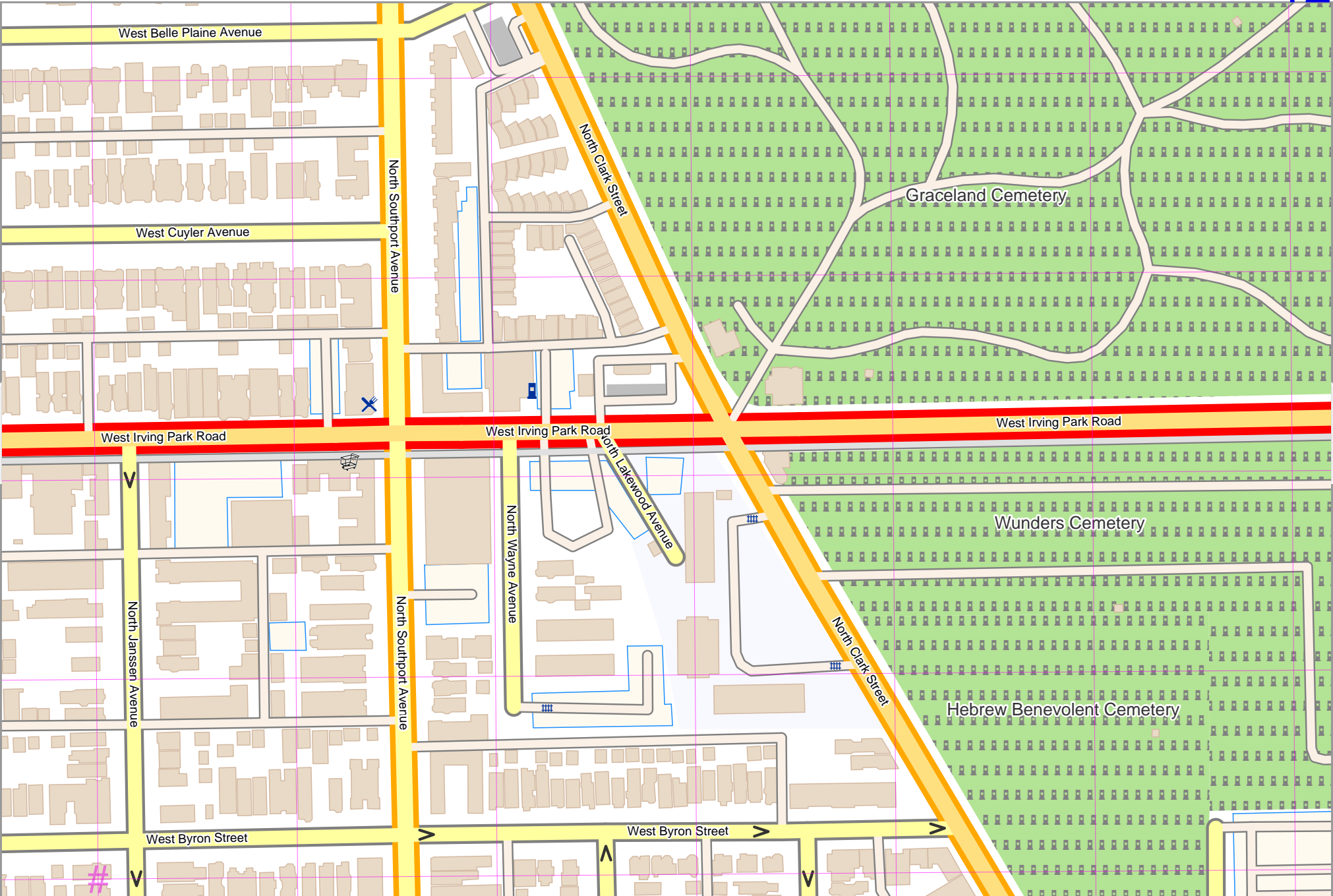


Map data © OpenStreetMap contributors

lon -87.66661 lat 41.95225 [nom. scale = 1 / 2500]

lon -87.65857 lat 41.95631

pdfmap_20240322_000405_Chicago_-87.698_41.9360_661.pdf



UTM: 16 T easting 444.80 km northing 4644.70 km
UTM-Grid-width = 100m

Map data © OpenStreetMap contributors

lon -87.65052 lat 41.95631

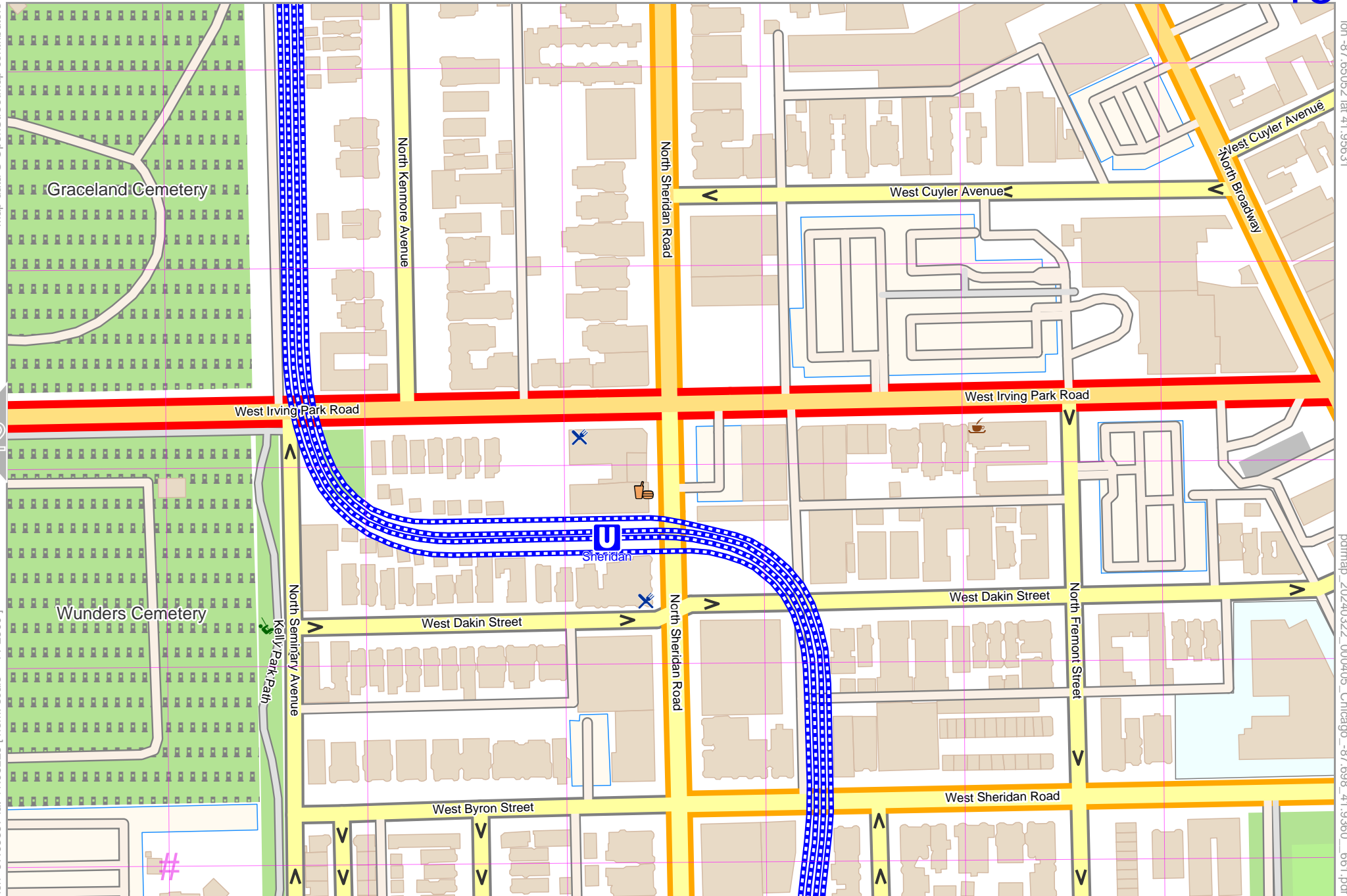
12

lon -87.65857 lat 41.95225 [nom. scale = 1 / 2500]

pdfmap_20240322_000405_Chicago_-87.698_41.9360_661.pdf

UTM: 16 T easting 445.50 km northing 4644.70 km
UTM-Grid-width = 100m

25

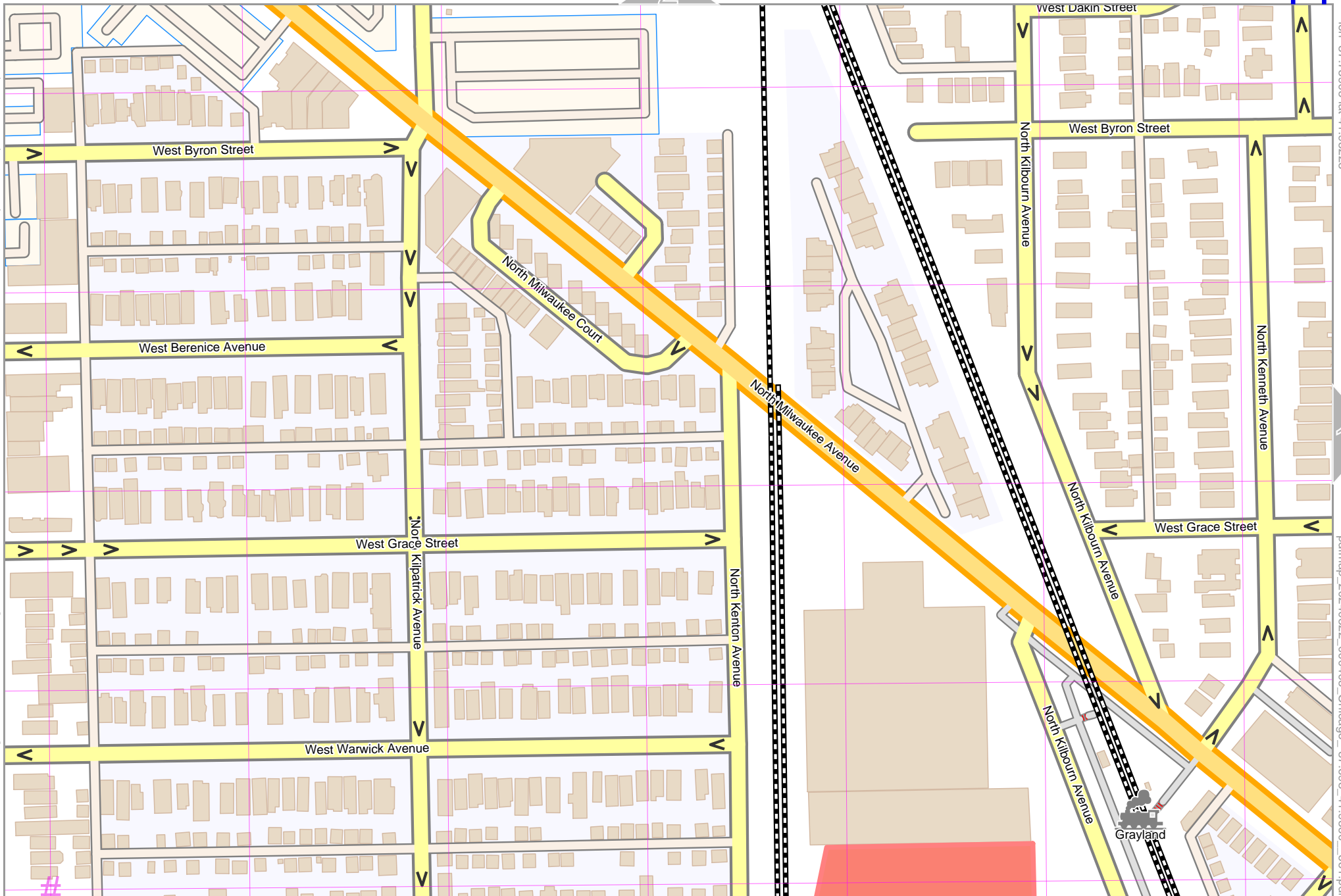


Chicago

Map data © OpenStreetMap contributors

lon -87.74710 lat 41.94820 [nom. scale = 1 / 2500]

UTM: 16 T easting 438.10 km northing 4644.30 km
UTM-Grid-width = 100m



2

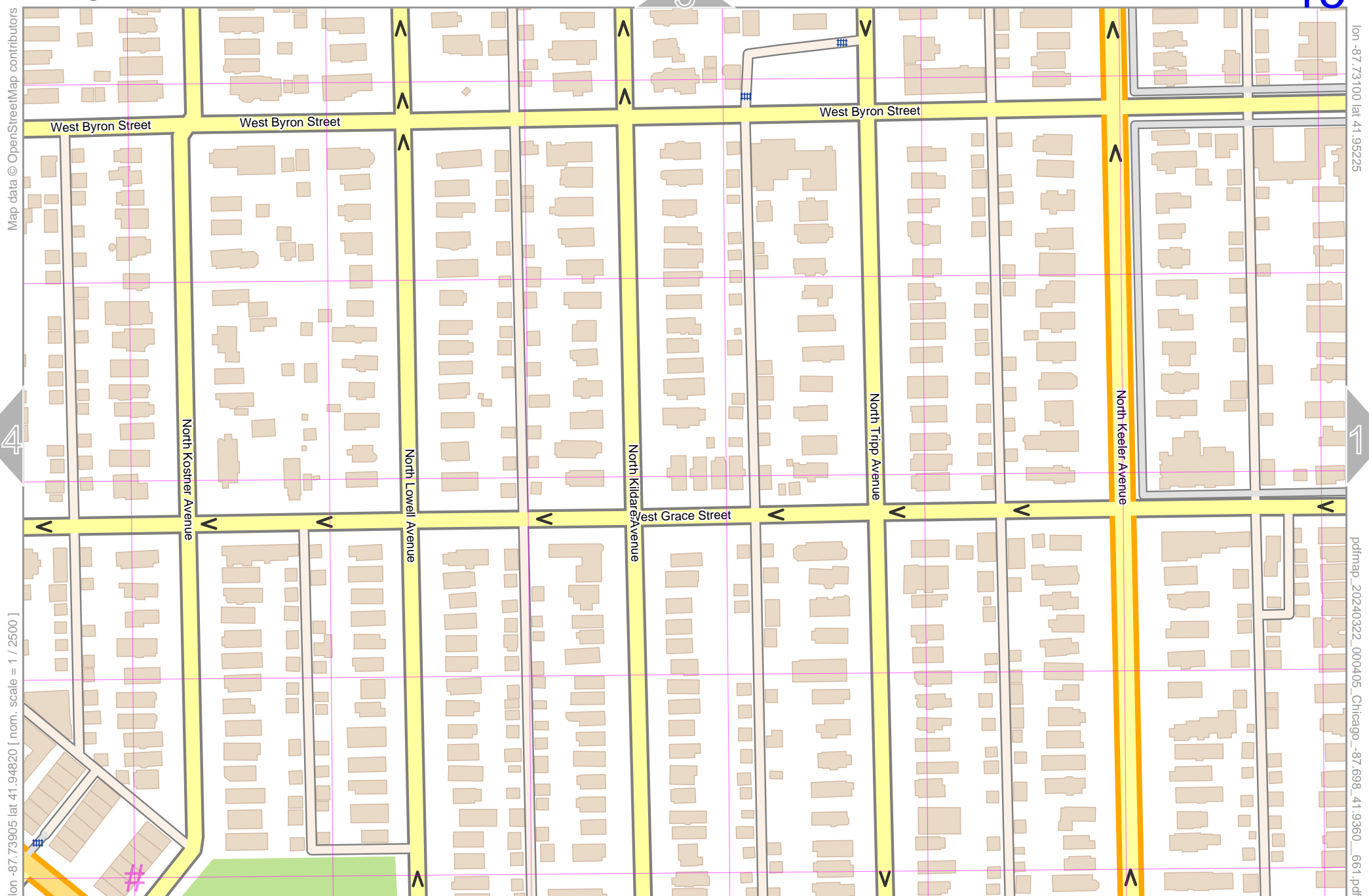
14

lon -87.73905 lat 41.95225

15

pdfmap_20240322_000405_Chicago_-87.698_41.9360_661.pdf

26



Map data © OpenStreetMap contributors

lon -87.73100 lat 41.95225

lon -87.73905 lat 41.94820 [nom. scale = 1 / 2500]

pdfmap_20240322_000405_Chicago_-87.698_41.9360_661.pdf

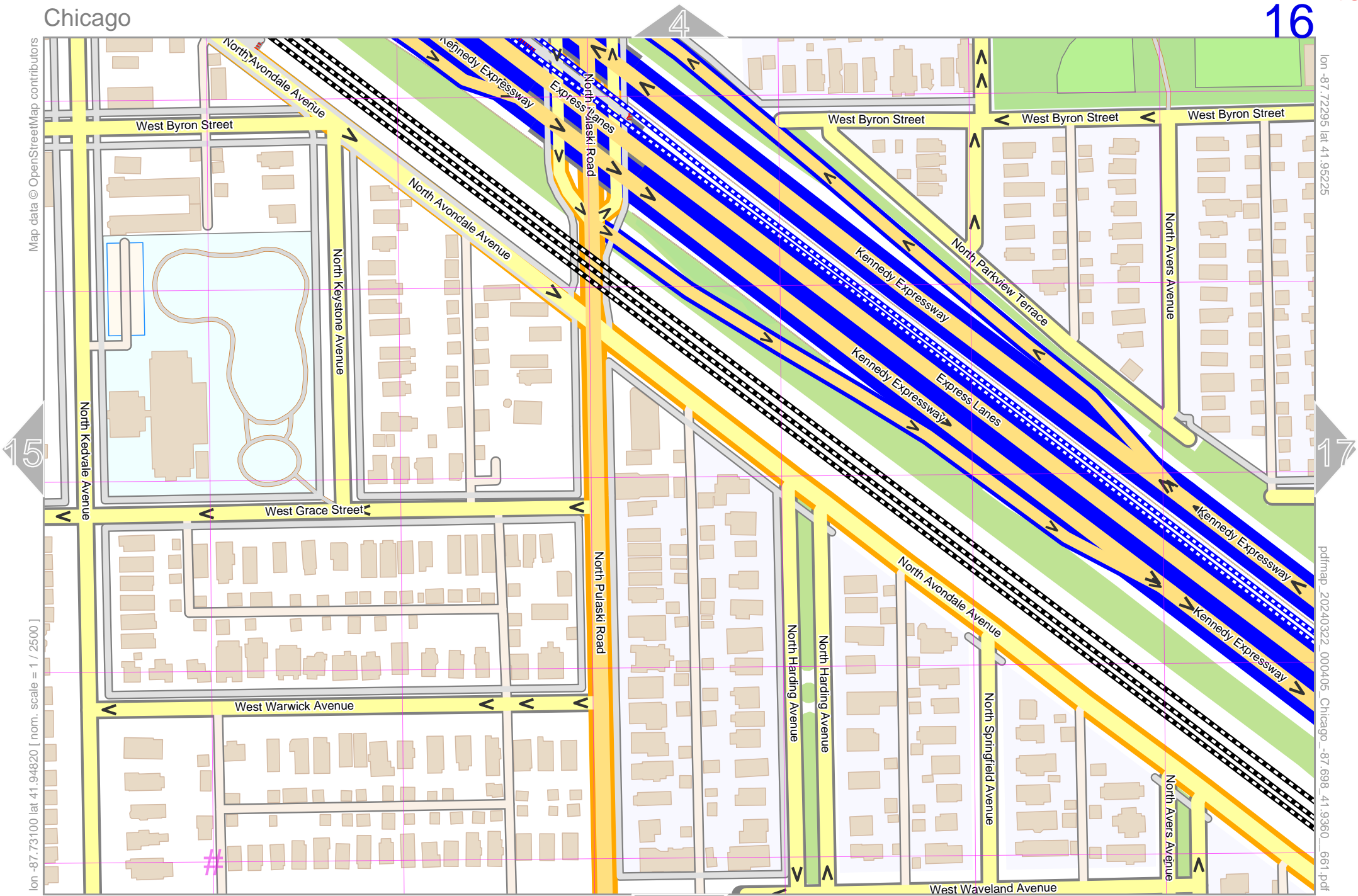
UTM: 16 T easting 438.80 km northing 4644.30 km
UTM-Grid-width = 100m

Map data © OpenStreetMap contributors

lon -87.73100 lat 41.94820 [nom. scale = 1 / 2500]

lon -87.72295 lat 41.95225

pdfmap_20240322_000405_Chicago_-87.698_41.9360_661.pdf



4

15

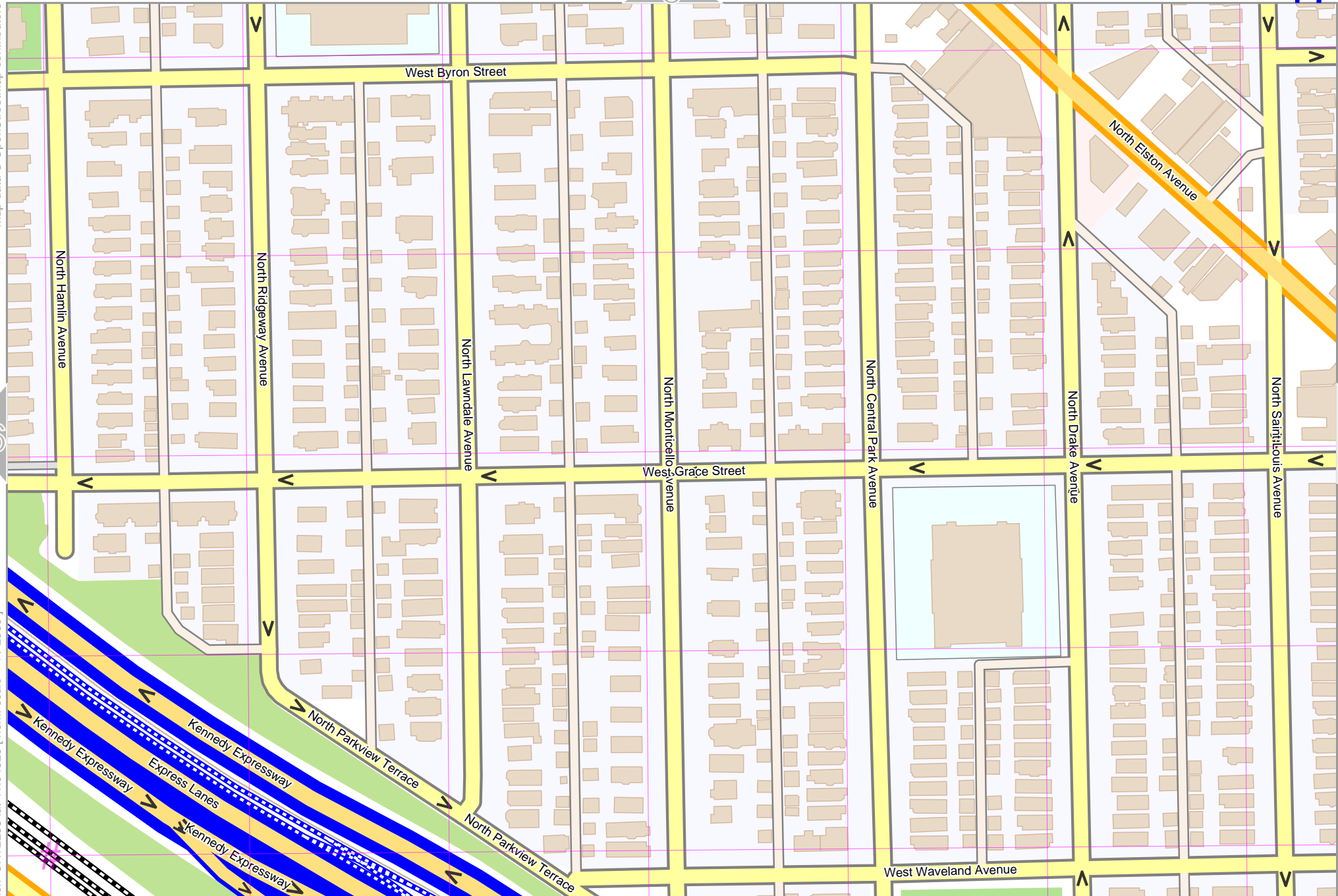
1

28

UTM: 16 T easting 439.50 km northing 4644.30 km
UTM-Grid-width = 100m

Map data © OpenStreetMap contributors

lon -87.72295 lat 41.94820 [nom. scale = 1 / 2500]



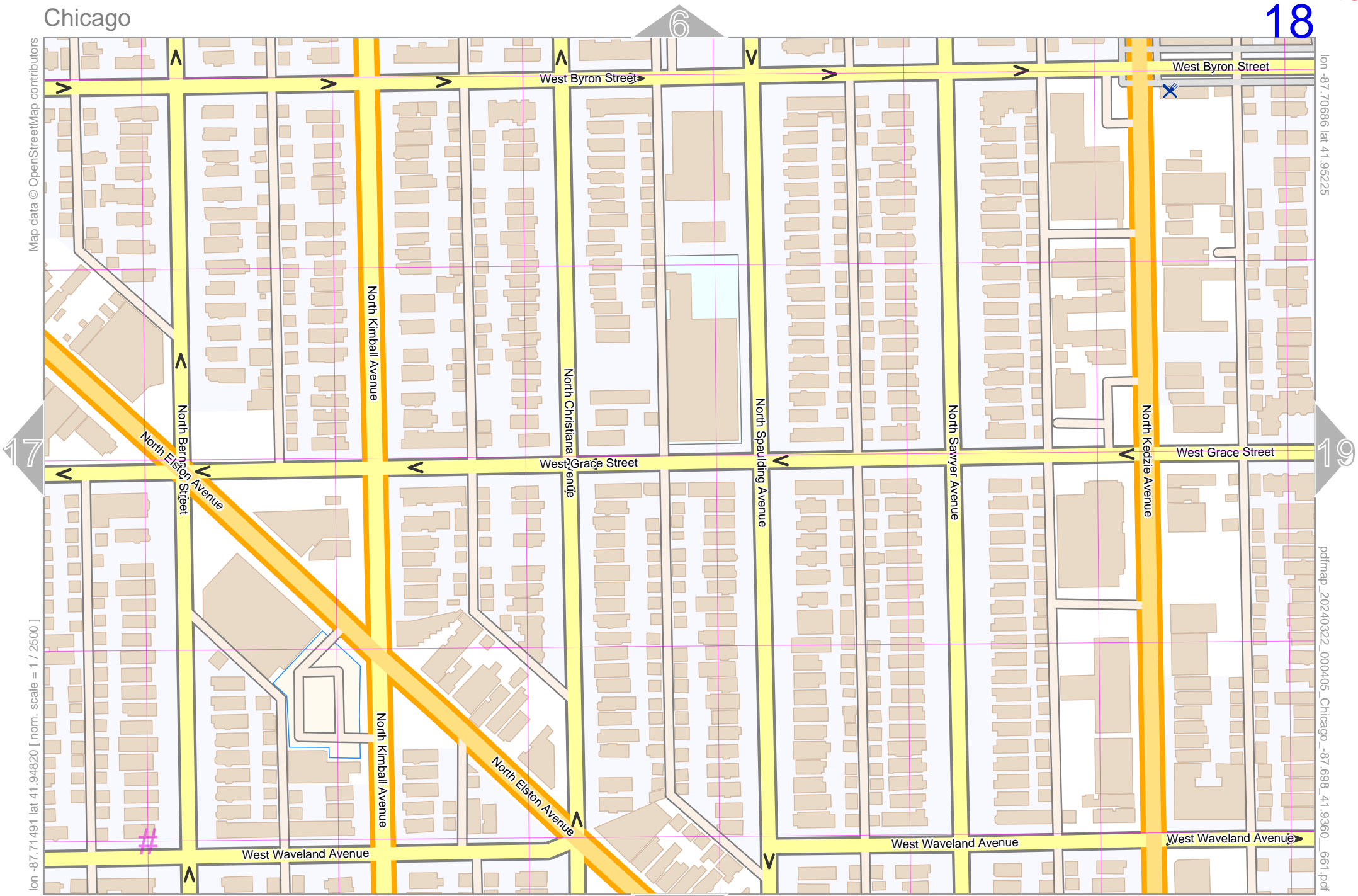
lon -87.71491 lat 41.95225

pdfmap_20240322_000405_Chicago_-87.698_41.9360_661.pdf

UTM: 16 T easting 440.10 km northing 4644.30 km
UTM-Grid-width = 100m

Map data © OpenStreetMap contributors

lon -87.70686 lat 41.95225



lon -87.71491 lat 41.94820 [nom. scale = 1 / 2500]

pdfmap_20240322_000405_Chicago_-87.698_41.9360_661.pdf

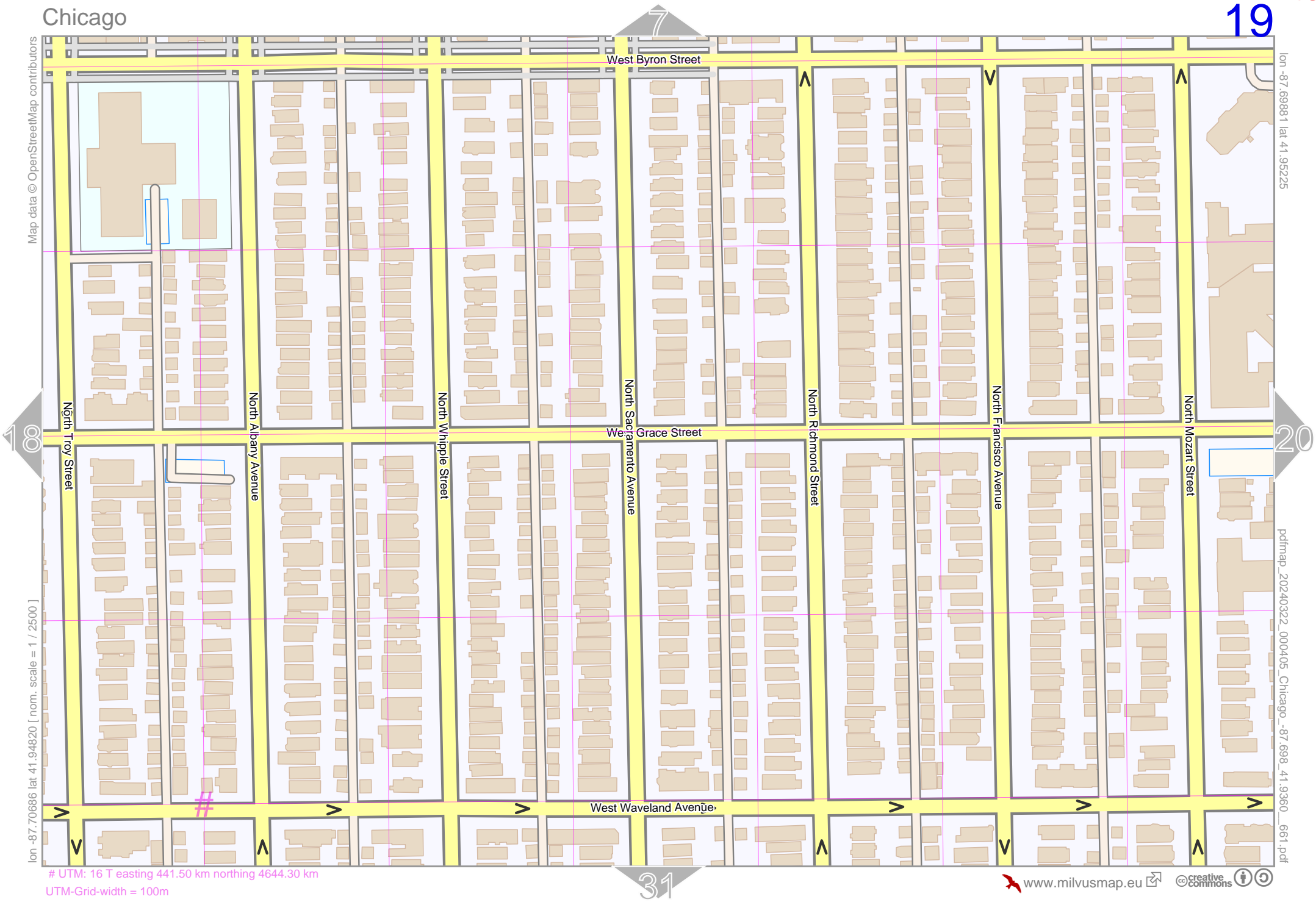
UTM: 16 T easting 440.80 km northing 4644.30 km
UTM-Grid-width = 100m

Map data © OpenStreetMap contributors

lon -87.70686 lat 41.94820 [nom. scale = 1 / 2500]

lon -87.69881 lat 41.95225

pdfmap_20240322_000405_Chicago_-87.698_41.9360_661.pdf



UTM: 16 T easting 441.50 km northing 4644.30 km

UTM-Grid-width = 100m

Map data © OpenStreetMap contributors

lon -87.69076 lat 41.95225

pdfmap_20240322_000405_Chicago_-87.698_41.9360_661.pdf

lon -87.69881 lat 41.94820 [nom. scale = 1 / 2500]

North California Avenue

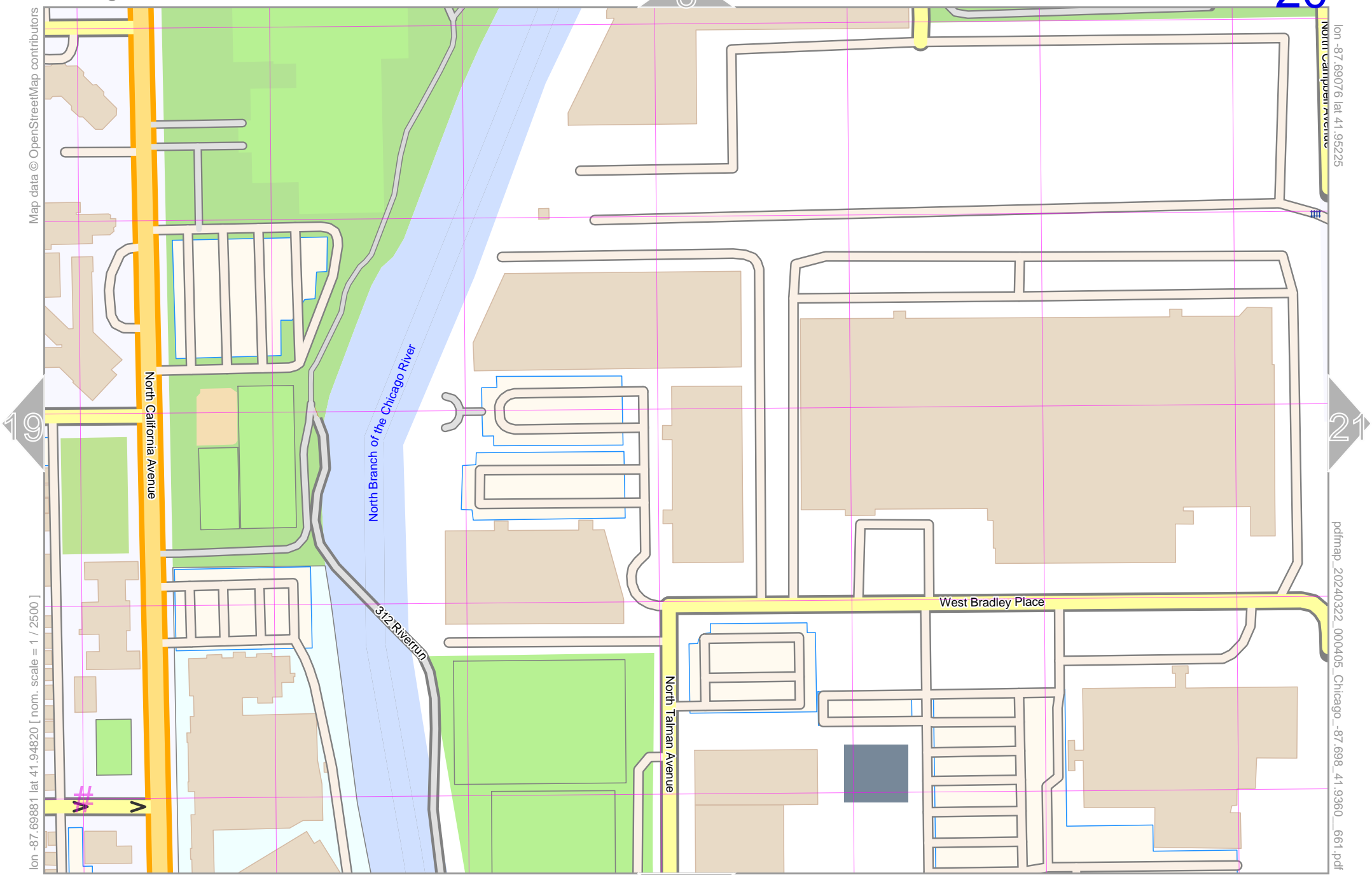
North Branch of the Chicago River

312 RiverRun

North Talman Avenue

West Bradley Place

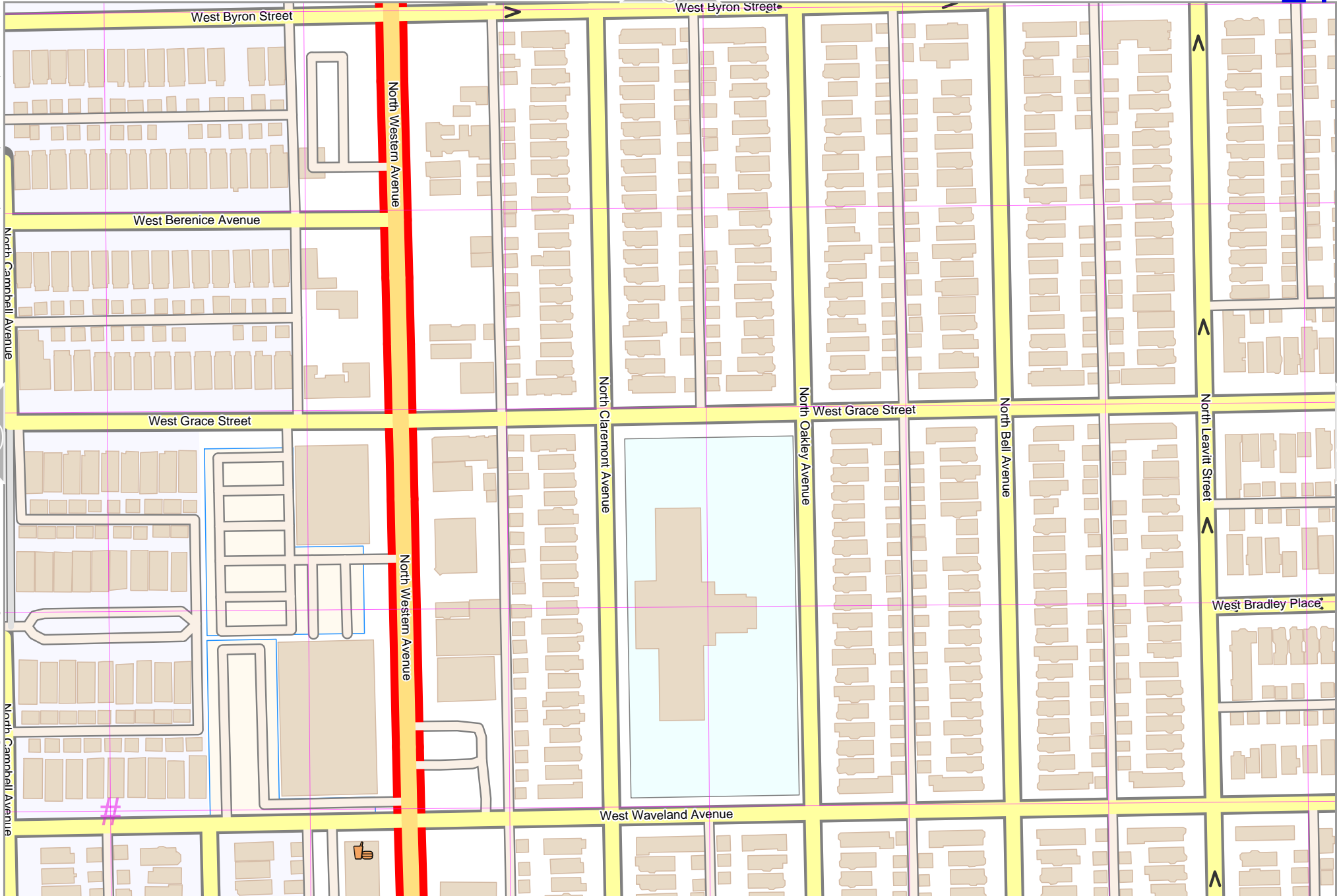
UTM: 16 T easting 442.10 km northing 4644.30 km
UTM-Grid-width = 100m



Chicago

Map data © OpenStreetMap contributors

lon -87.68271 lat 41.95225



pdfmap_20240322_000405_Chicago_-87.698_41.9360_661.pdf

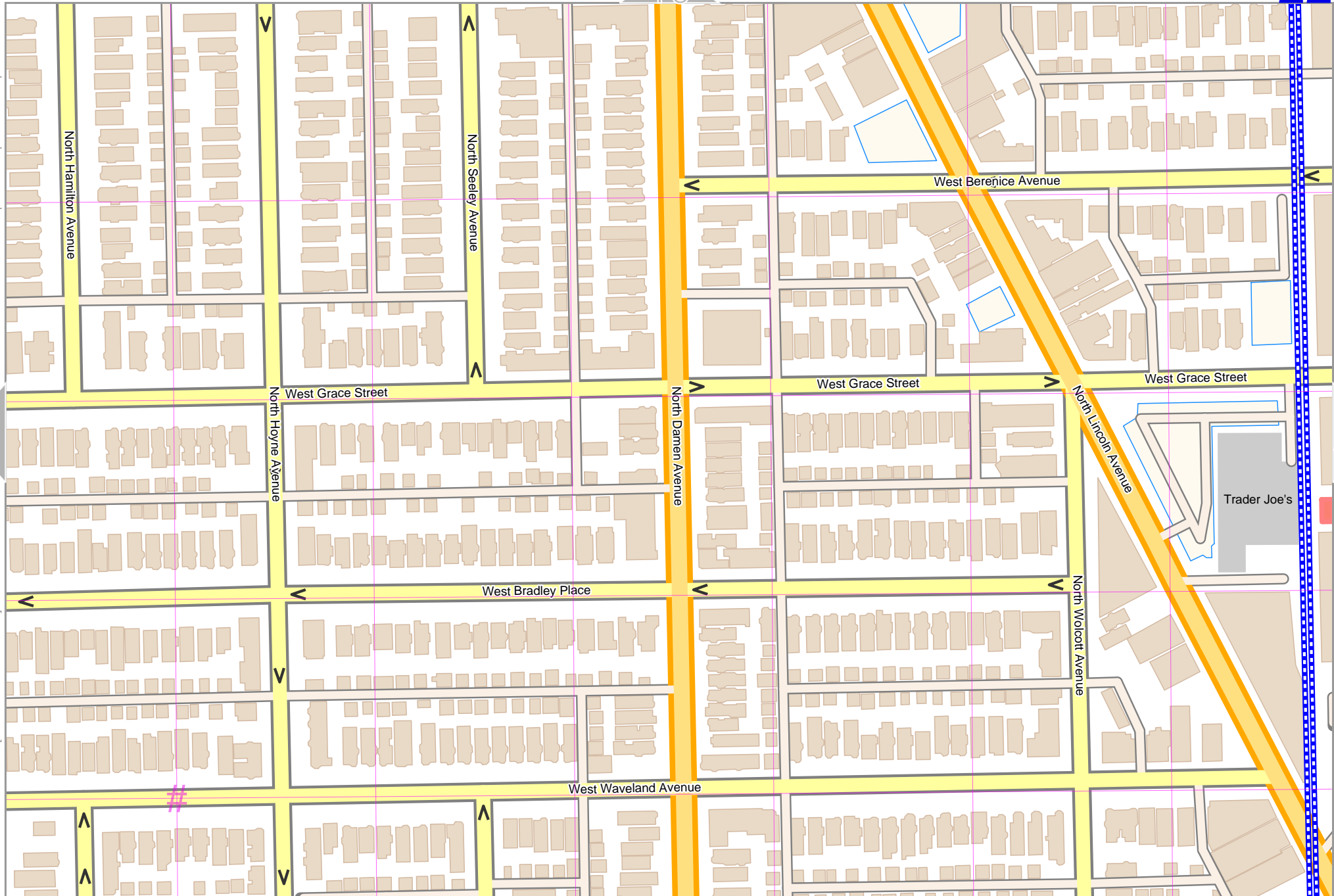
lon -87.69076 lat 41.94820 nom. scale = 1 / 2500

UTM: 16 T easting 442.80 km northing 4644.30 km
UTM-Grid-width = 100m

Chicago

Map data © OpenStreetMap contributors

lon -87.68271 lat 41.94820 [nom. scale = 1 / 2500]



lon -87.67466 lat 41.95225

pdfmap_20240322_000405_Chicago_-87.698_41.9360_661.pdf

21

23

10

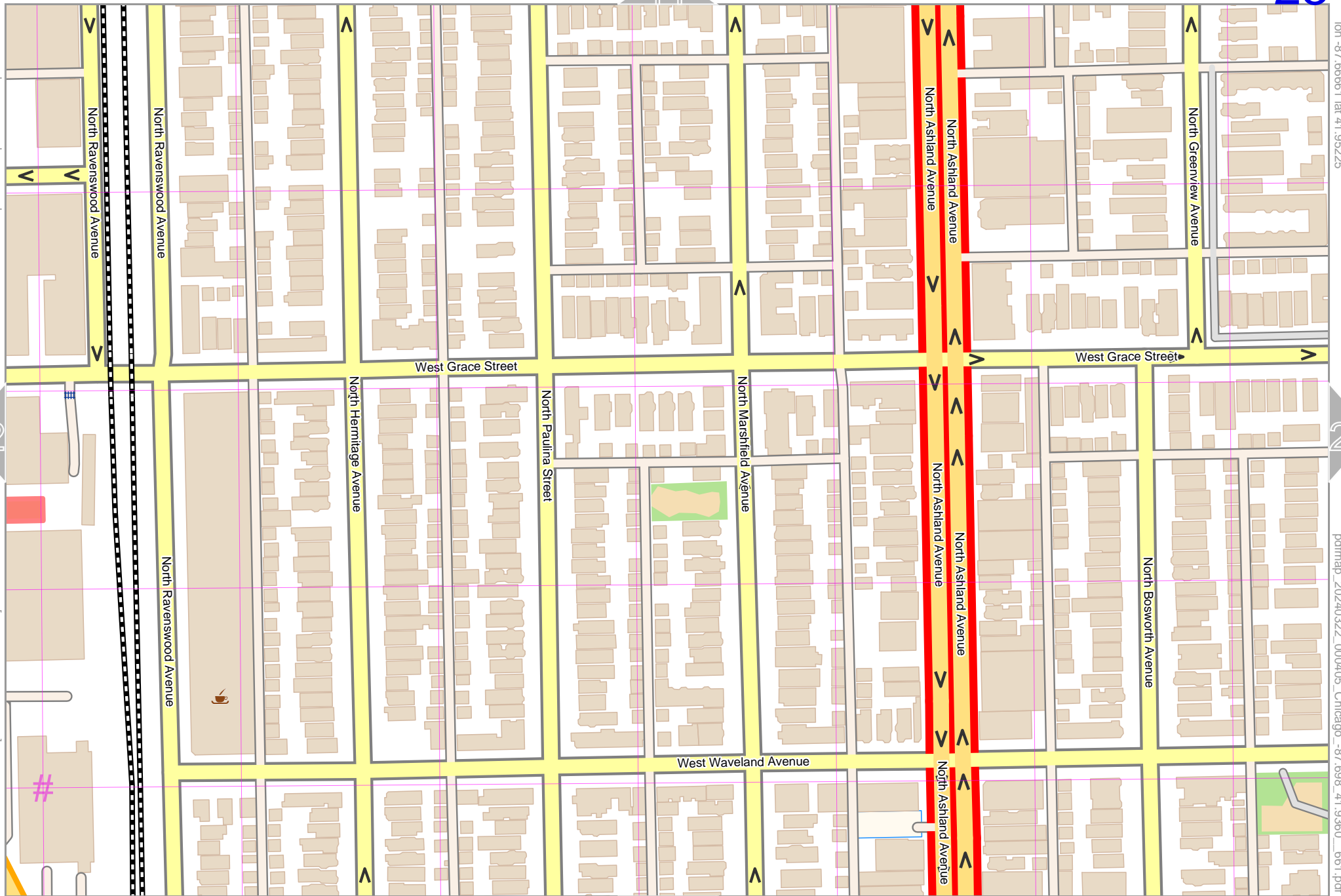
22

34

UTM: 16 T easting 443.50 km northing 4644.30 km
UTM-Grid-width = 100m

Map data © OpenStreetMap contributors

lon -87.66661 lat 41.95225



22

24

lon -87.67466 lat 41.94820 [nom. scale = 1 / 2500]

pdfmap_20240322_000405_Chicago_-87.698_41.9360_661.pdf

UTM: 16 T easting 444.10 km northing 4644.30 km
UTM-Grid-width = 100m

35

Map data © OpenStreetMap contributors

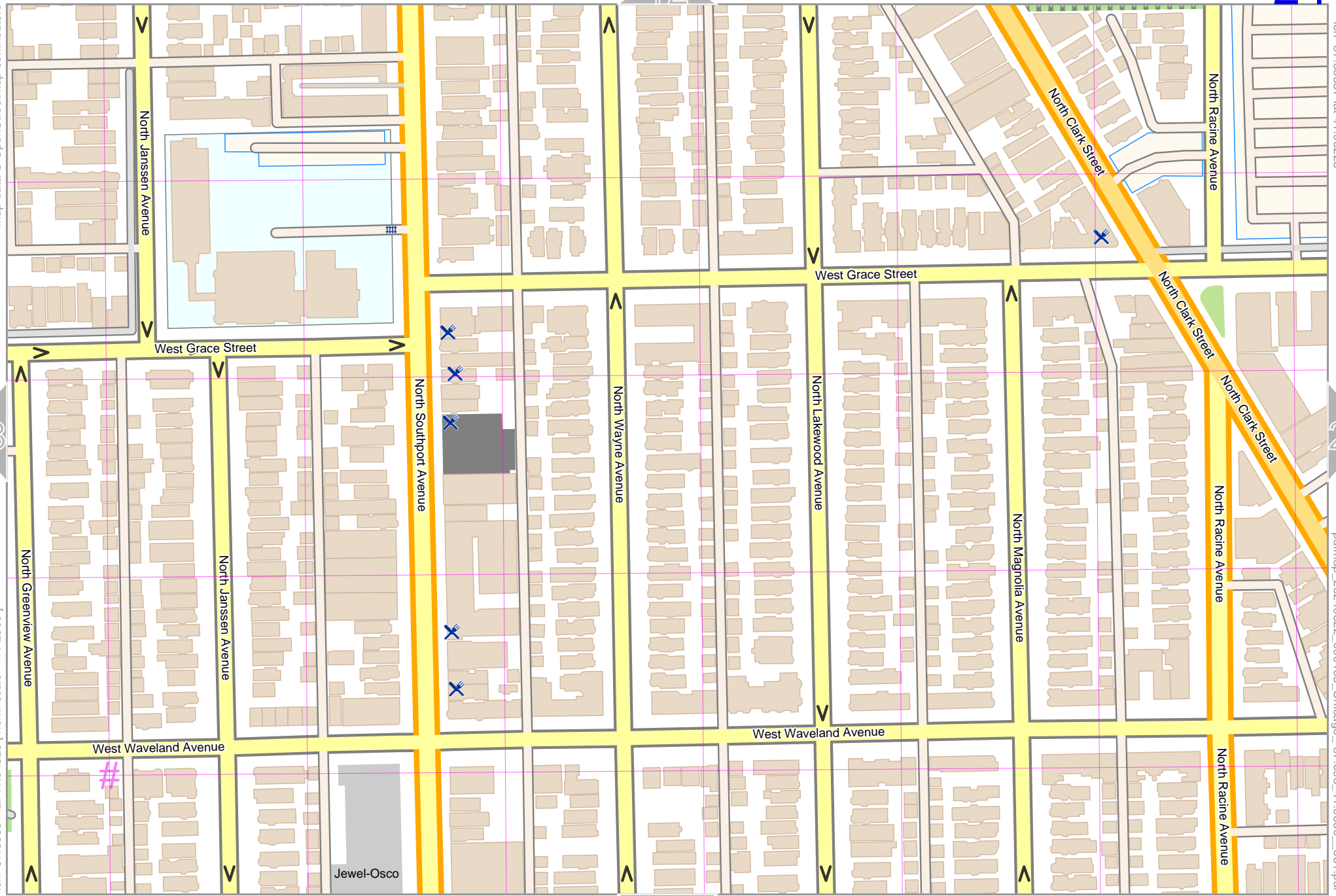
lon -87.65857 lat 41.95225

pdfmap_20240322_000405_Chicago_-87.698_41.9360_661.pdf

[lon -87.66661 lat 41.94820 [nom. scale = 1 / 25000

23

25



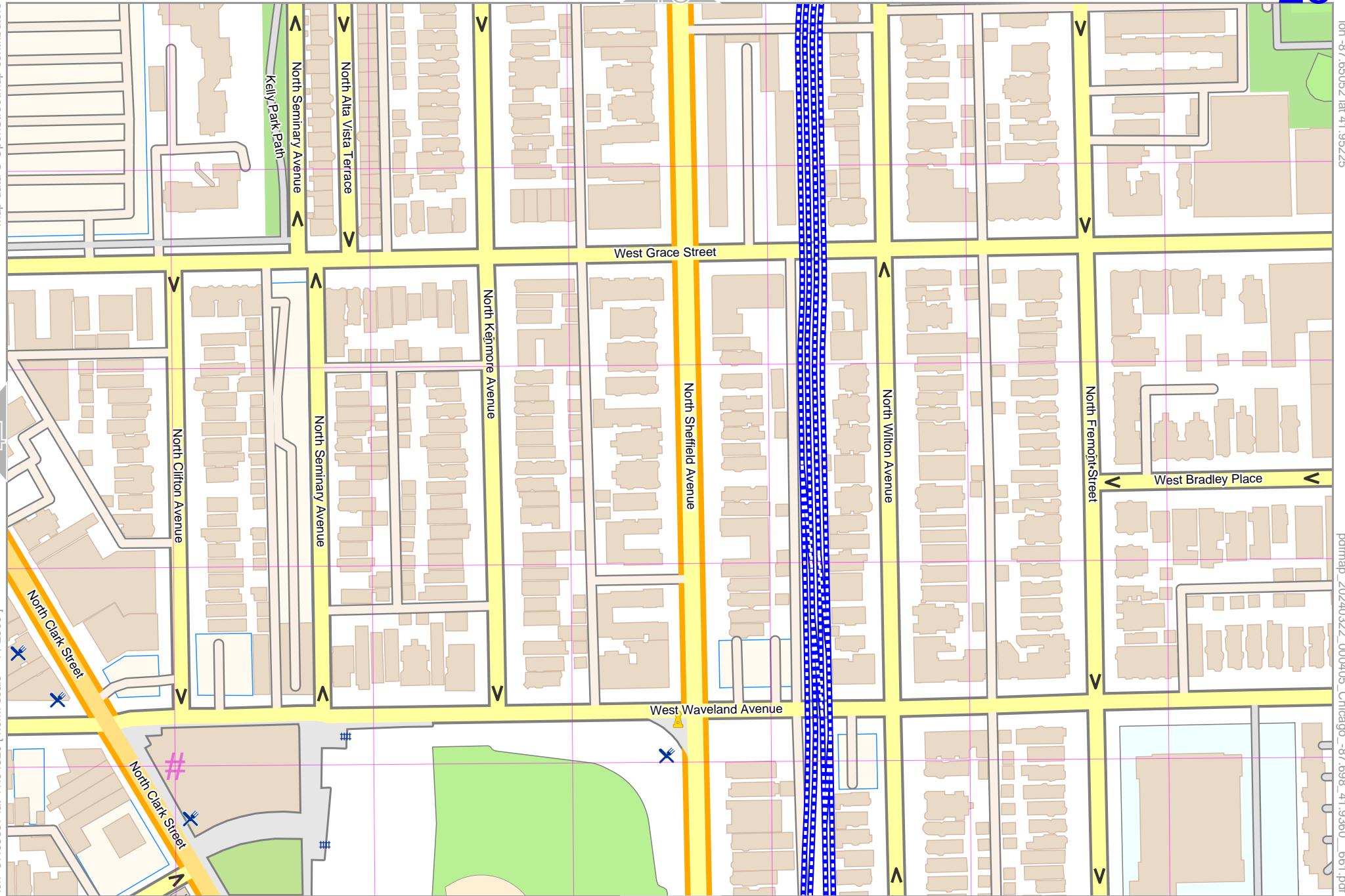
12

36

UTM: 16 T easting 444.80 km northing 4644.30 km
UTM-Grid-width = 100m

Map data © OpenStreetMap contributors

lon -87.65052 lat 41.95225



24

lon -87.65857 lat 41.94820 [nom. scale = 1 / 2500]

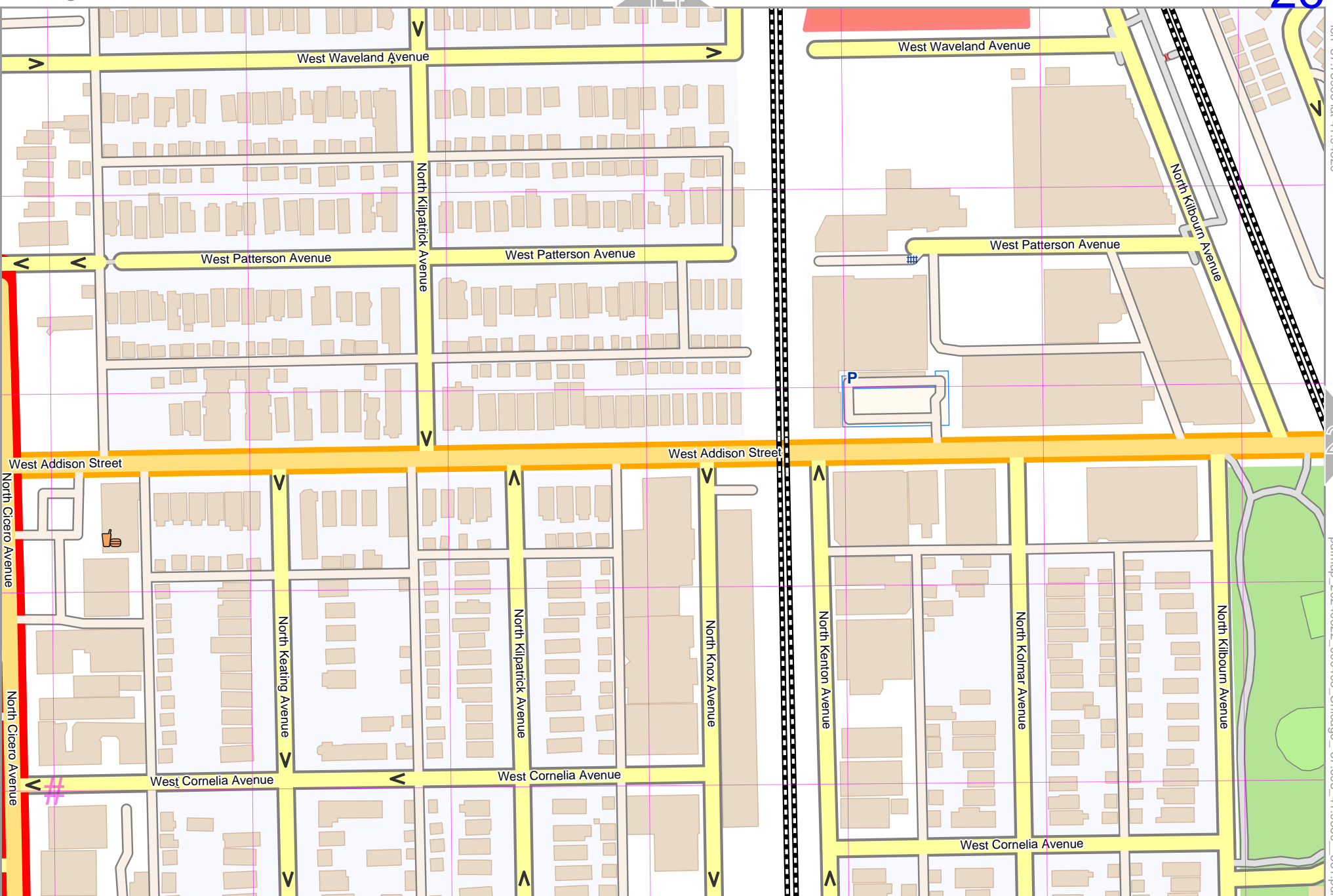
pdfmap_20240322_000405_Chicago_-87.698_41.9360_661.pdf

UTM: 16 T easting 445.50 km northing 4644.30 km
UTM-Grid-width = 100m

37

Map data © OpenStreetMap contributors

[lon -87.74710 lat 41.94415] [nom. scale = 1 / 2500]



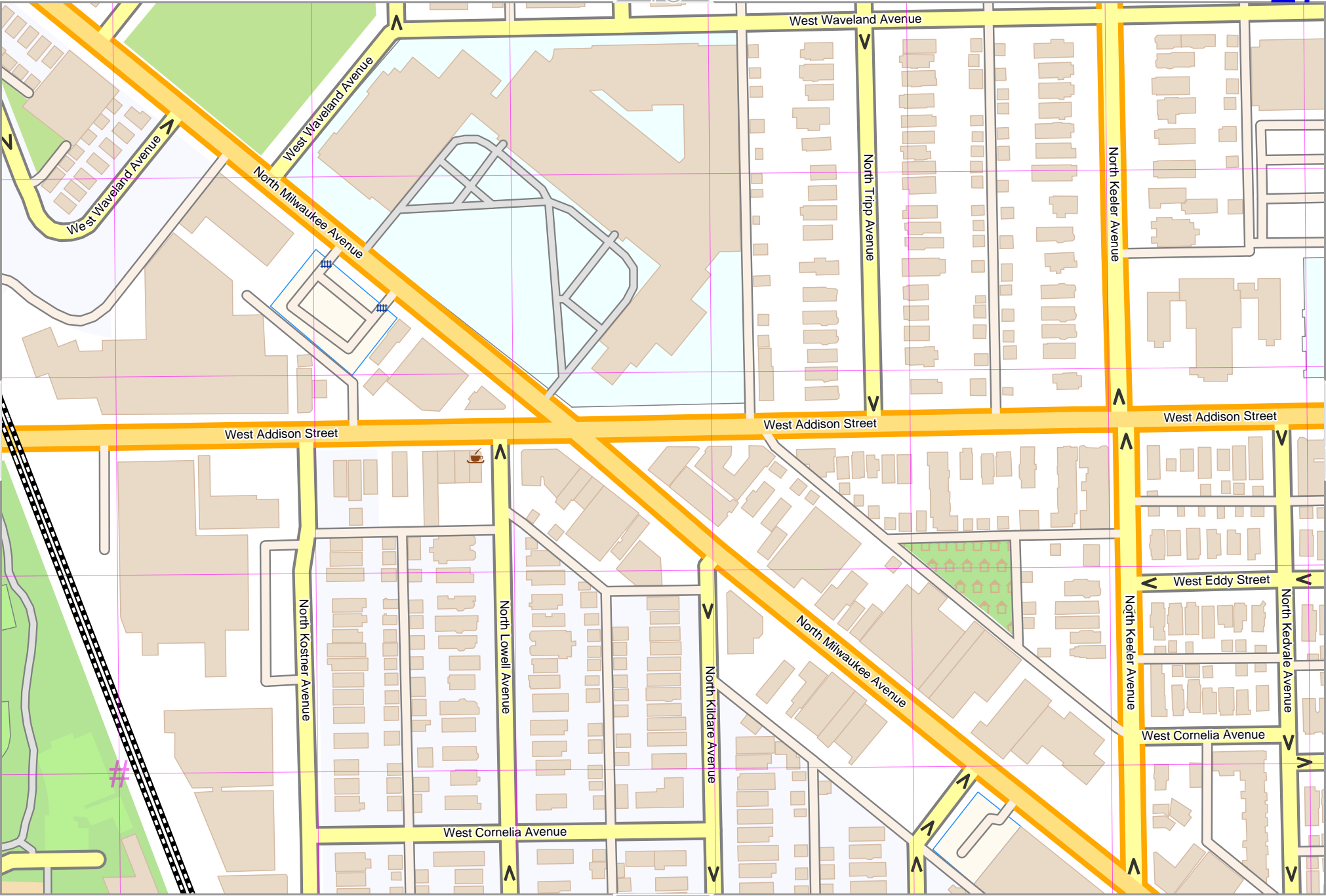
UTM: 16 T easting 438.10 km northing 4643.90 km
UTM-Grid-width = 100m

lon -87.73905 lat 41.94820

pdfmap_20240322_000405_Chicago_-87.698_41.9360_661.pdf

Map data © OpenStreetMap contributors

lon -87.73905 lat 41.94415 [nom. scale = 1 / 2500]



15

26

28

39

UTM: 16 T easting 438.80 km northing 4643.90 km
UTM-Grid-width = 100m

lon -87.73100 lat 41.94820

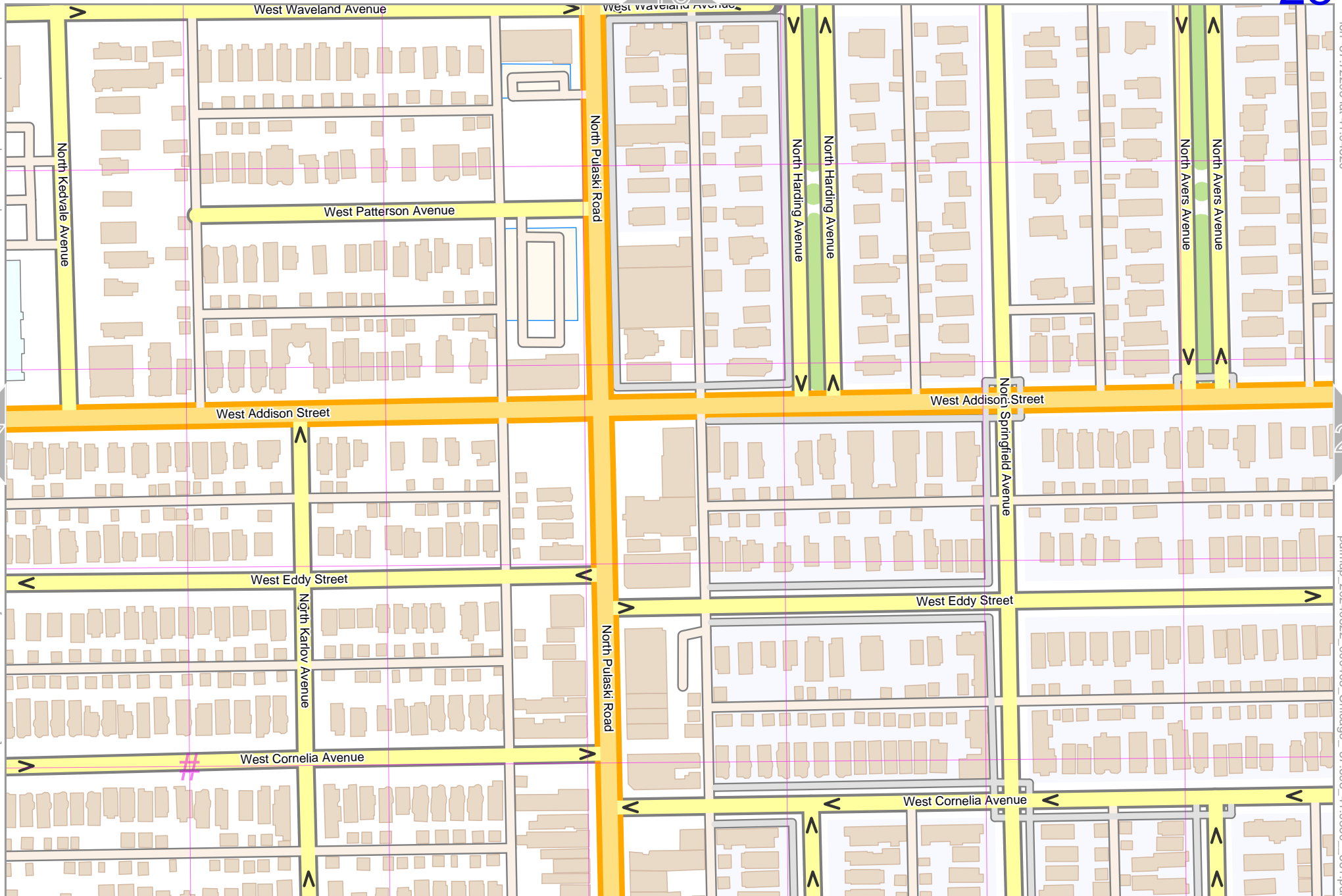
pdfmap: 20240322_000405_Chicago_-87.698_41.9360_661.pdf

Map data © OpenStreetMap contributors

lon -87.73100 lat 41.94415 [nom. scale = 1 / 2500]

lon -87.72295 lat 41.94820

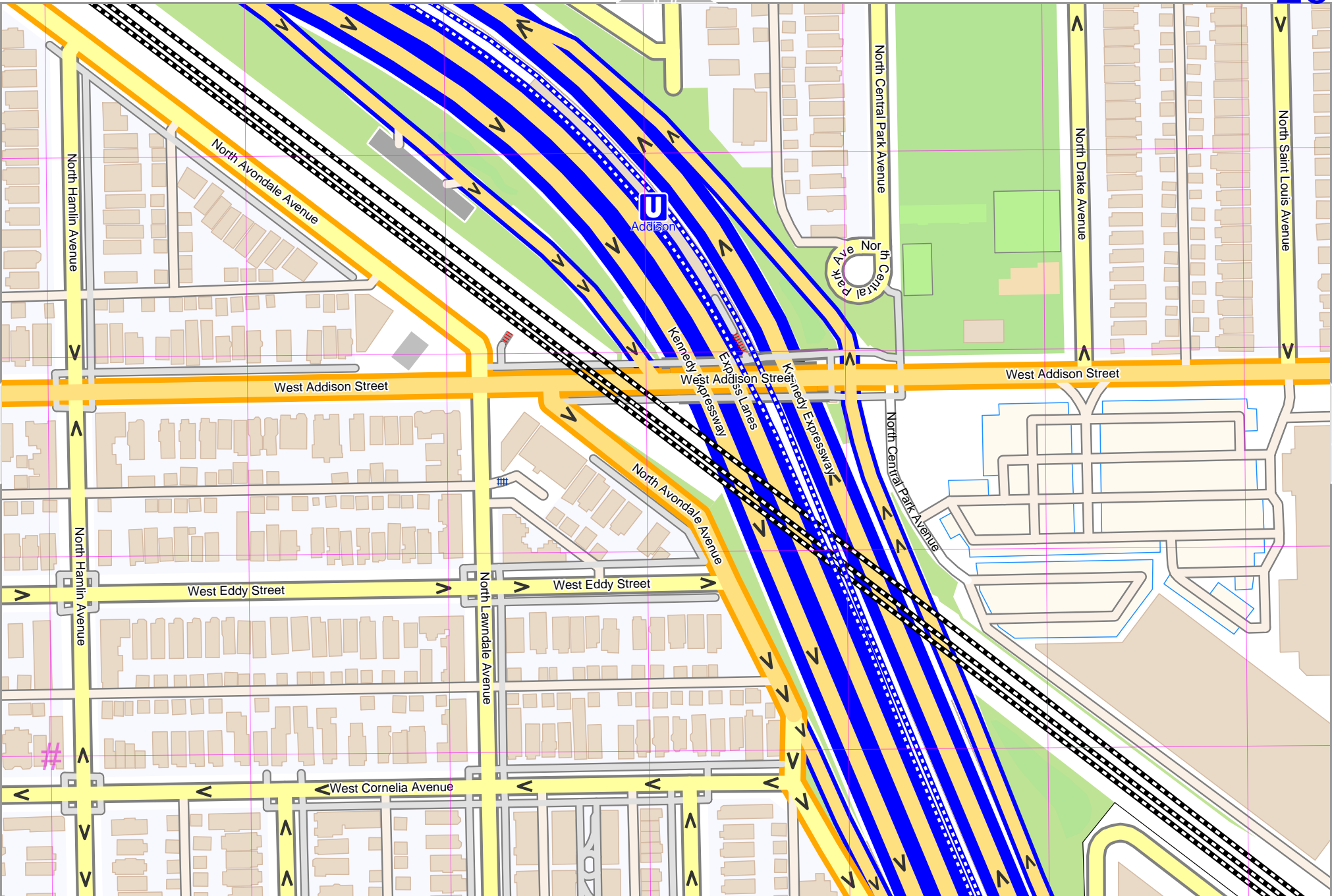
pdfmap_20240322_000405_Chicago_-87.698_41.9360_661.pdf



UTM: 16 T easting 439.50 km northing 4643.90 km
 UTM-Grid-width = 100m

Map data © OpenStreetMap contributors

lon -87.72295 lat 41.94415 [nom. scale = 1 / 2500]



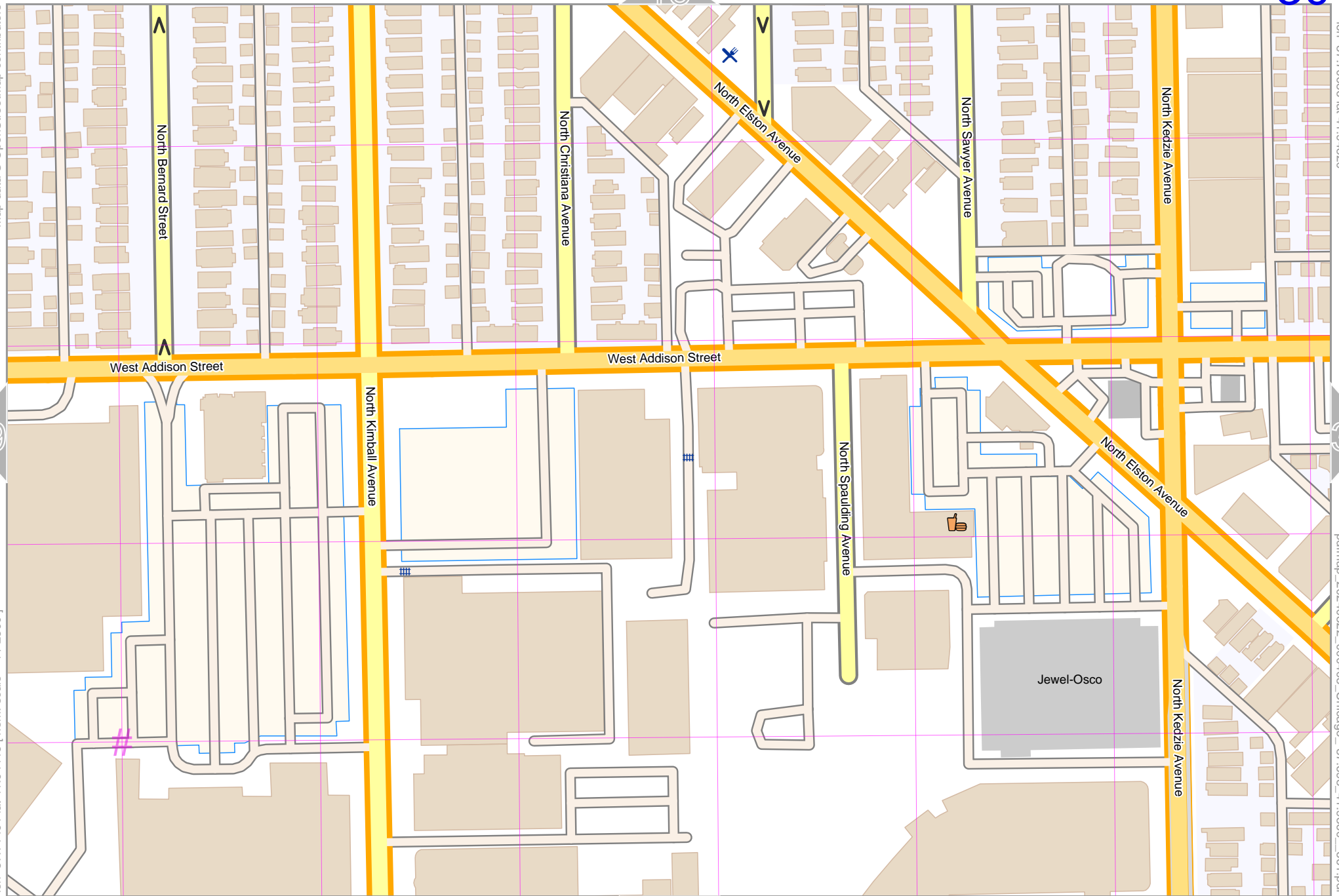
lon -87.71491 lat 41.94820

pdfmap_20240322_000405_Chicago_-87.698_41.9360_661.pdf

UTM: 16 T easting 440.10 km northing 4643.90 km
UTM-Grid-width = 100m

Map data © OpenStreetMap contributors

lon -87.70666 lat 41.94820



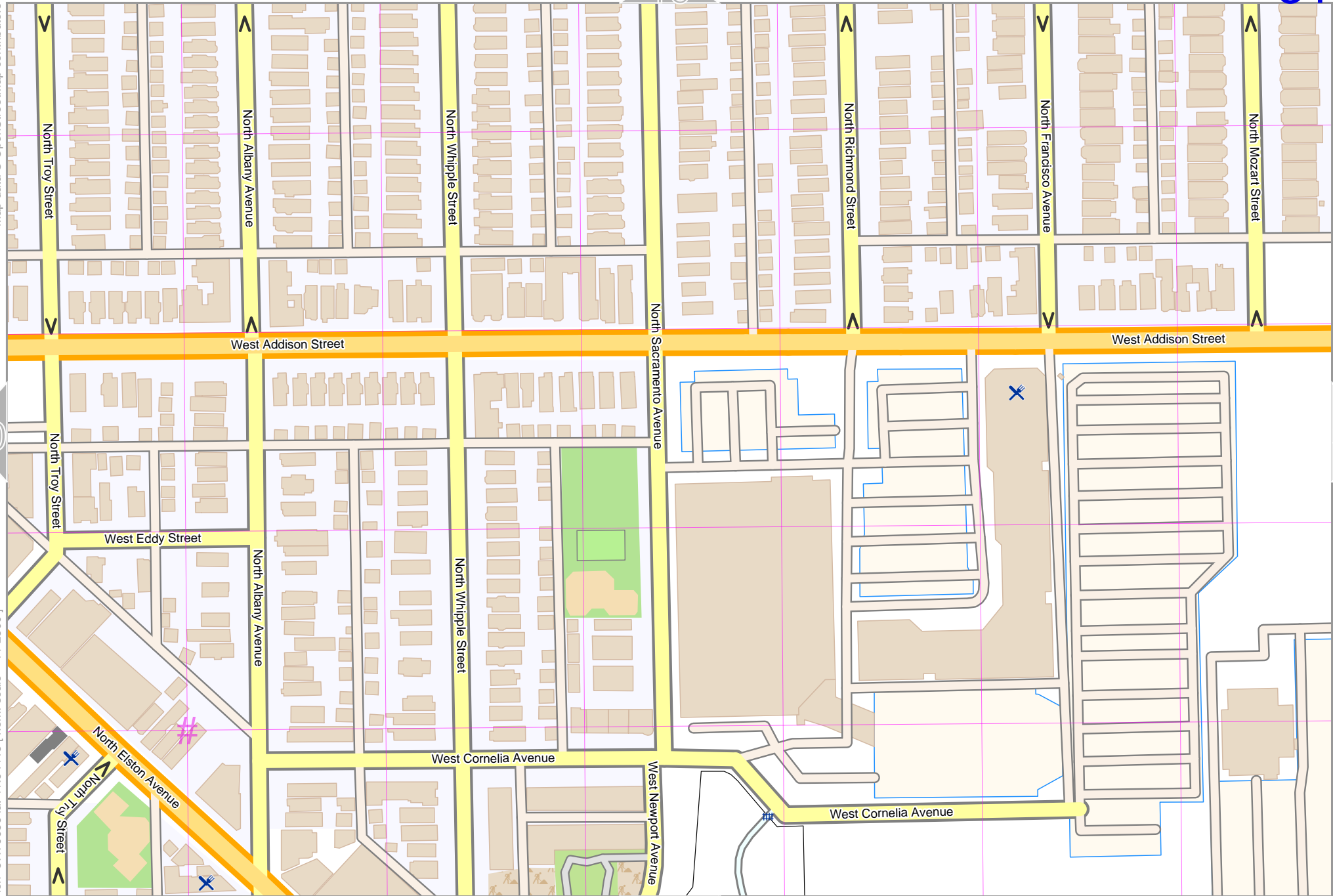
pdfmap_20240322_000405_Chicago_-87.698_41.9360_661.pdf

lon -87.71491 lat 41.94415 [nom. scale = 1 / 2500]

UTM: 16 T easting 440.80 km northing 4643.90 km
UTM-Grid-width = 100m

Map data © OpenStreetMap contributors

lon -87.69881 lat 41.94820



30

32

lon -87.70686 lat 41.94415 [nom. scale = 1 / 2500]

pdfmap_20240322_000405_Chicago_-87.698_41.9360_661.pdf

UTM: 16 T easting 441.50 km northing 4643.90 km
UTM-Grid-width = 100m

43

Map data © OpenStreetMap contributors

lon -87.69076 lat 41.94820

North California Avenue

North Branch of the Chicago River

312 RIVER TUN

North Talman Avenue

West Addison Street

31

33

North California Avenue

North Branch of the Chicago River

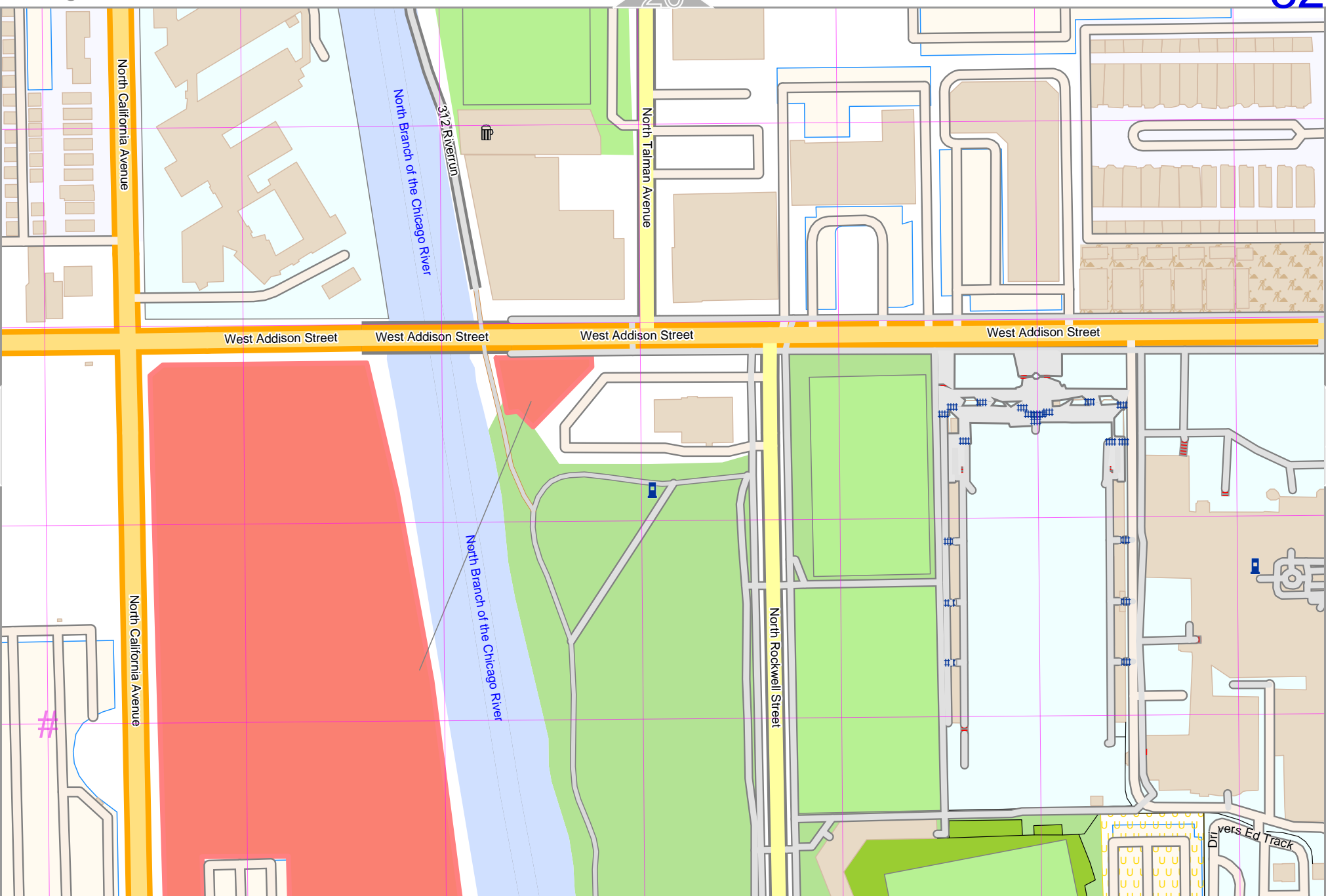
North Rockwell Street

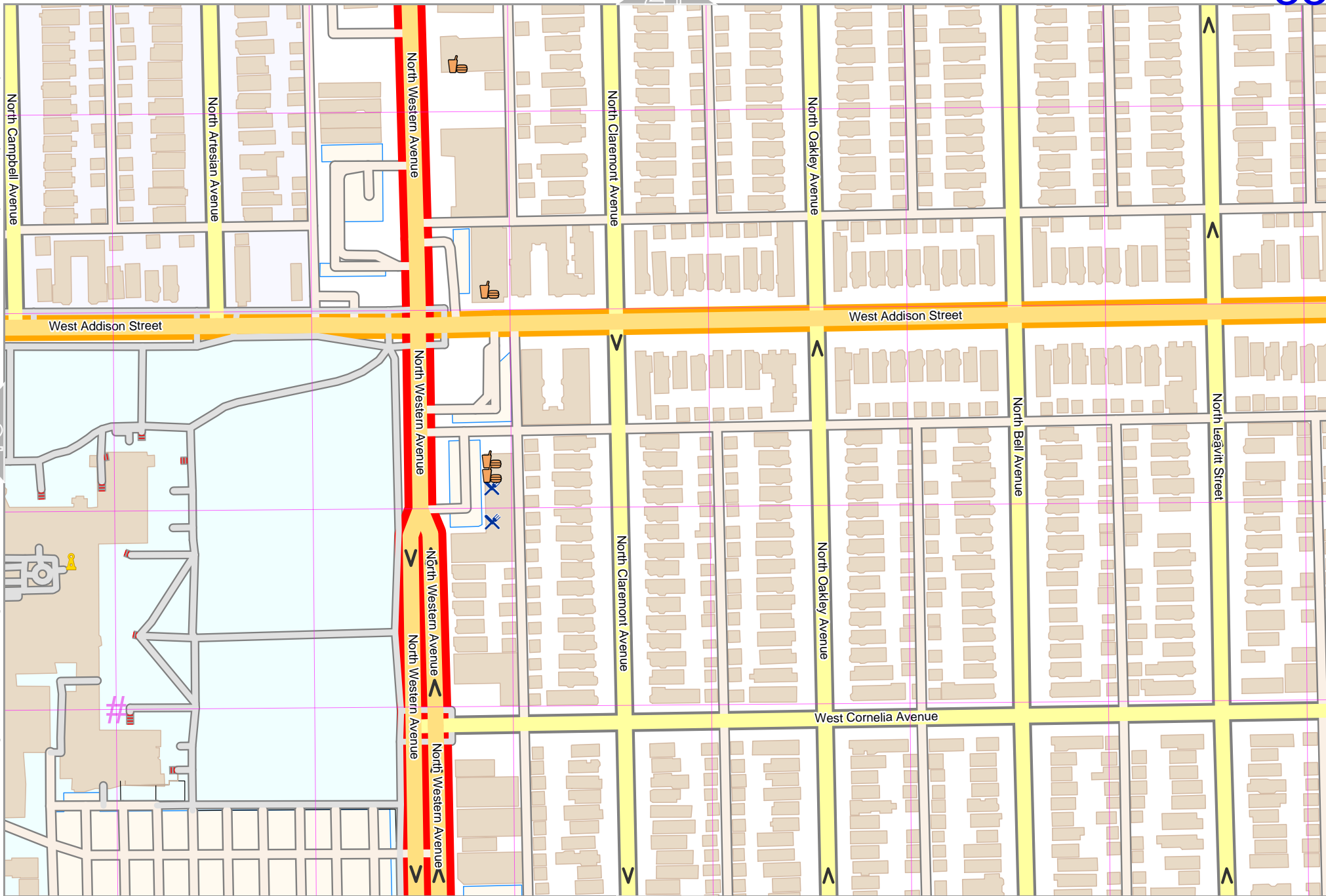
lon -87.69881 lat 41.94415 [nom. scale = 1 / 2500]

pdfmap_20240322_000405_Chicago_-87.698_41.9360_661.pdf

UTM: 16 T easting 442.10 km northing 4643.90 km
UTM-Grid-width = 100m

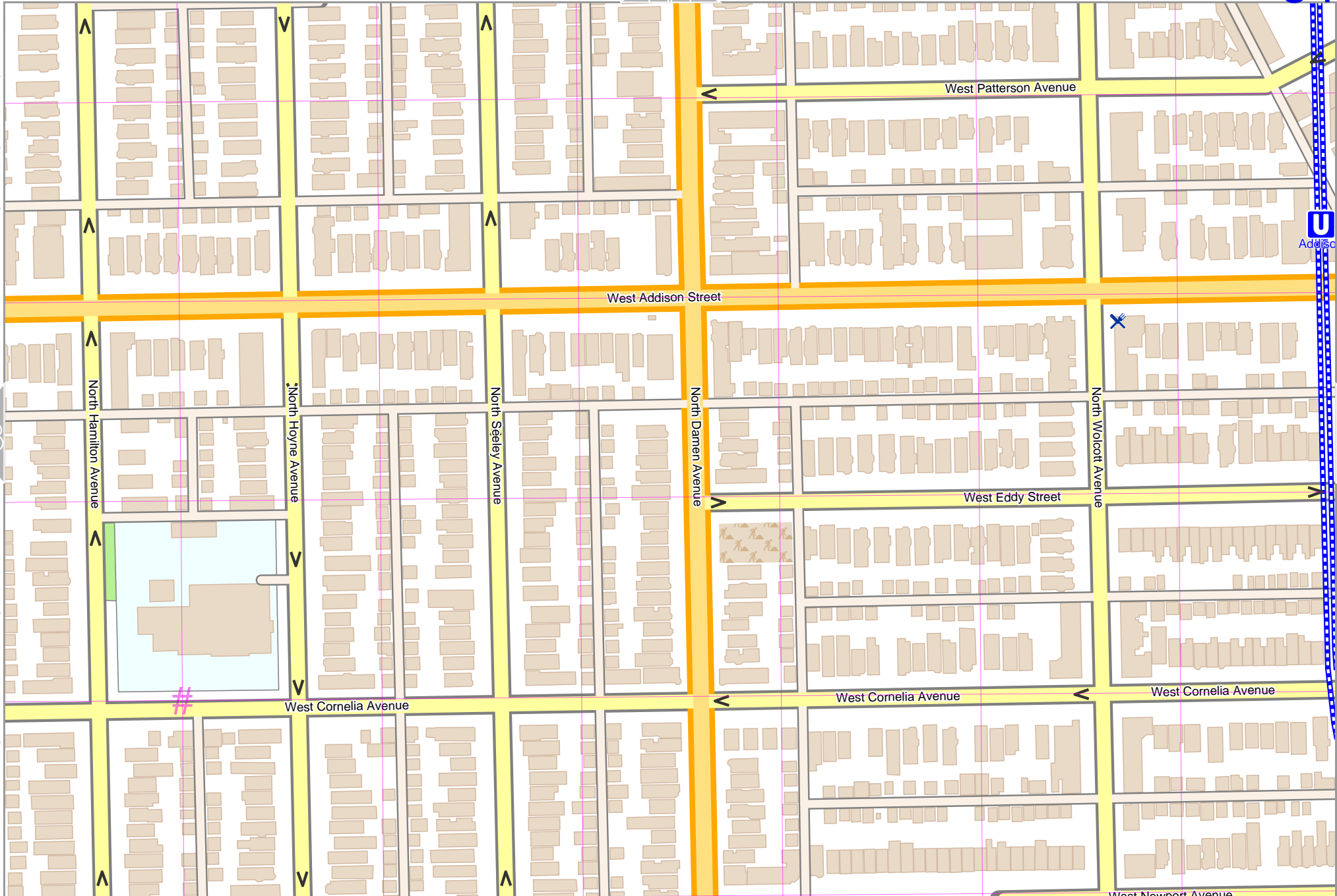
44





Chicago

Map data © OpenStreetMap contributors



22

34

lon -87.67466 lat 41.94820

pdfmap_20240322_000405_Chicago_-87.698_41.9360_661.pdf

33

35

lon -87.68271 lat 41.94415 [nom. scale = 1 / 2500]

46

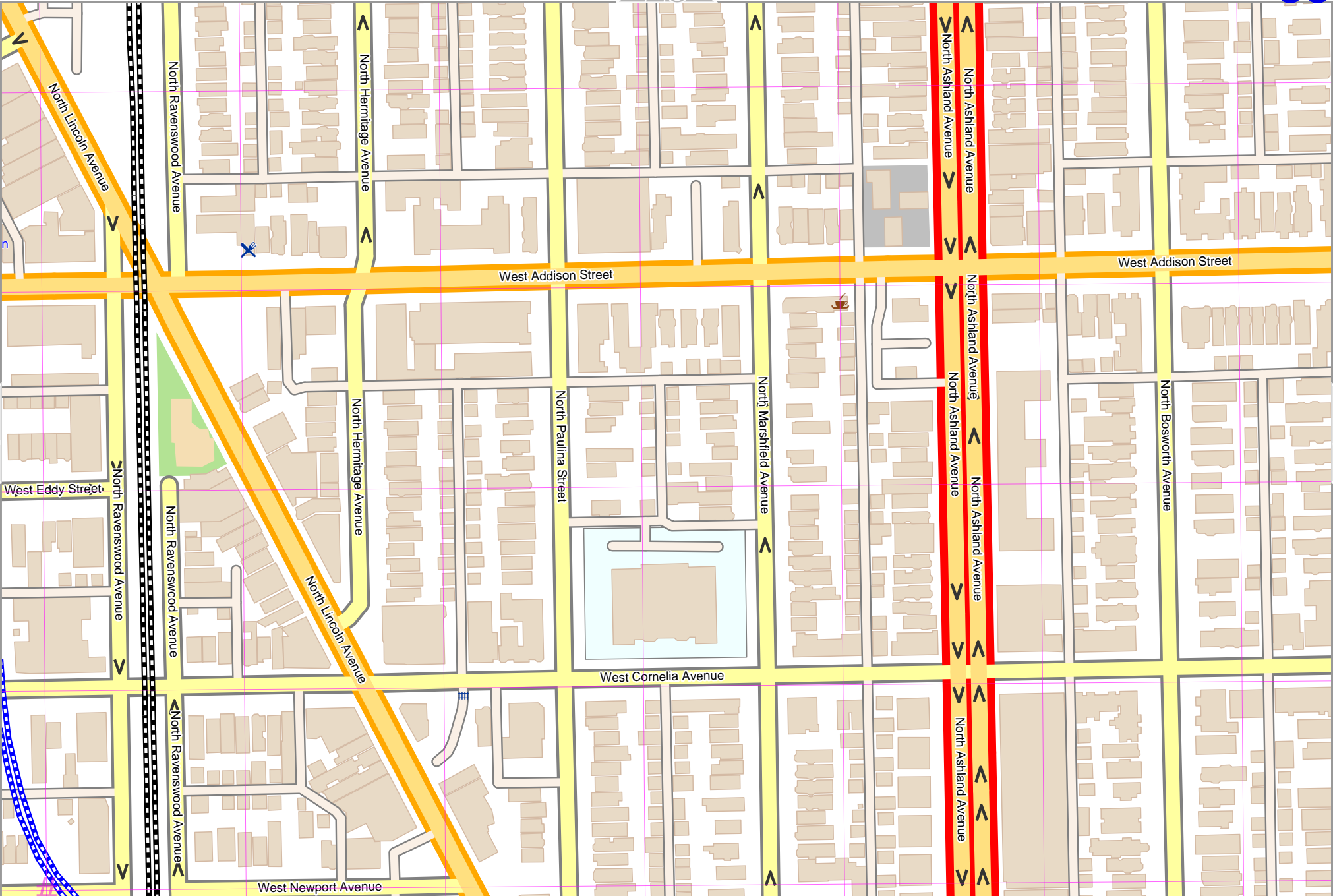
UTM: 16 T easting 443.50 km northing 4643.90 km
UTM-Grid-width = 100m

Map data © OpenStreetMap contributors

lon -87.66661 lat 41.94820

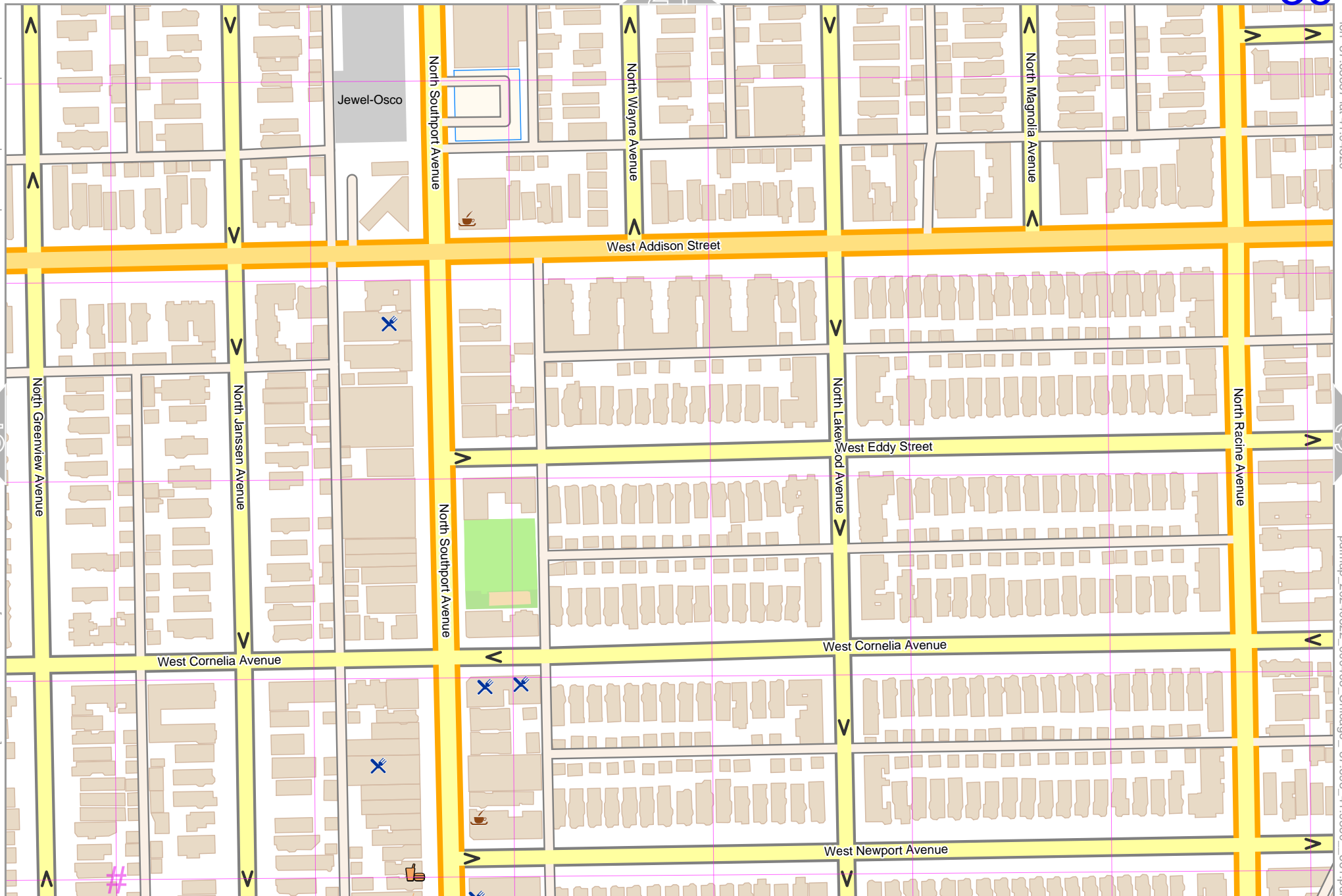
pdfmap_20240322_000405_Chicago_-87.698_41.9360_661.pdf

lon -87.67466 lat 41.94415 [nom. scale = 1 / 2500]



Map data © OpenStreetMap contributors

lon -87.65857 lat 41.94820



35

37

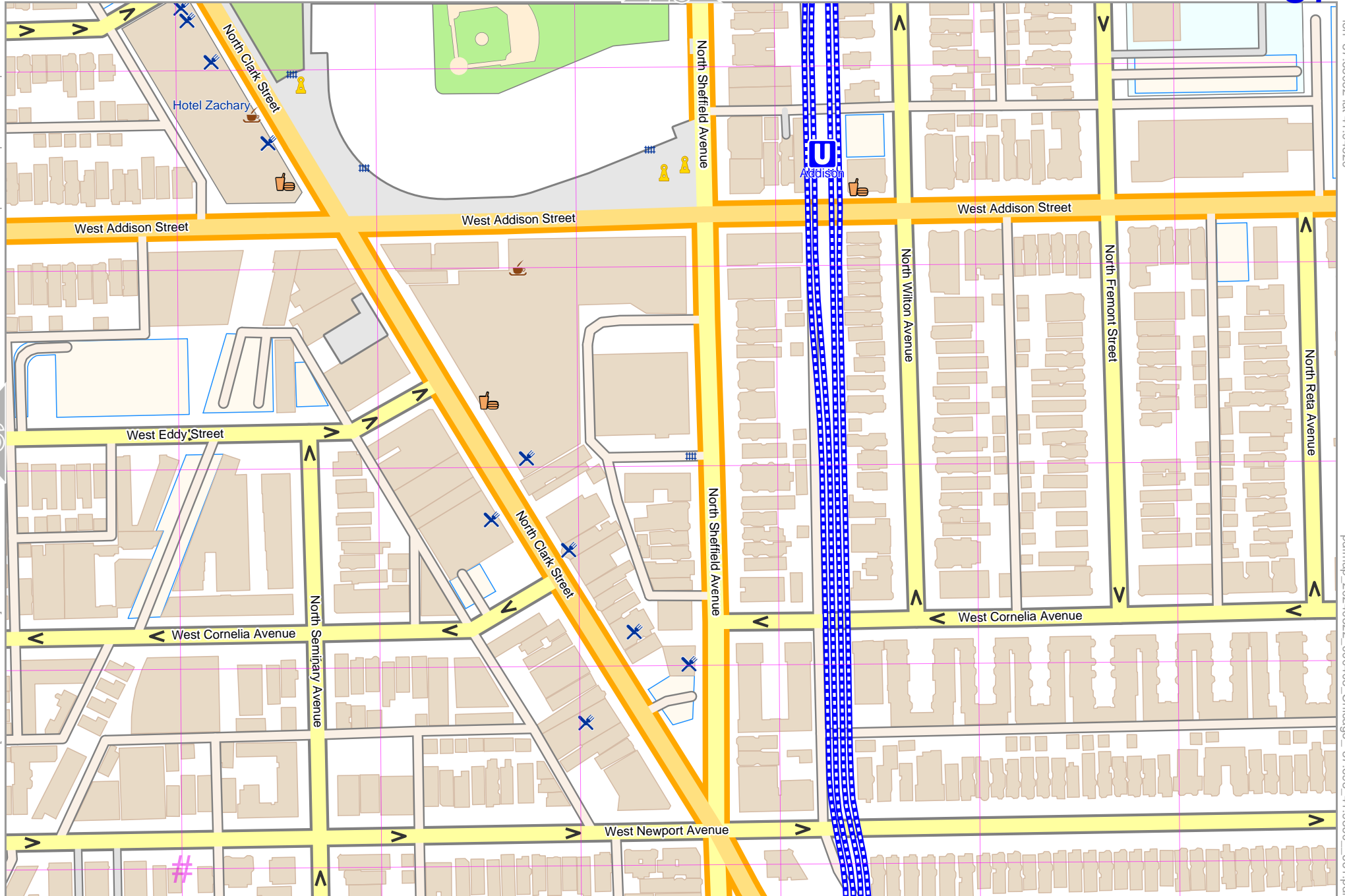
lon -87.66661 lat 41.94415 [nom. scale = 1 / 2500]

pdfmap_20240322_000405_Chicago_-87.698_41.9360_661.pdf

UTM: 16 T easting 444.80 km northing 4643.80 km
UTM-Grid-width = 100m

48

Map data © OpenStreetMap contributors



lon -87.65052 lat 41.94820

pdfmap_20240322_000405_Chicago_-87.698_41.9360_661.pdf

36

25

49

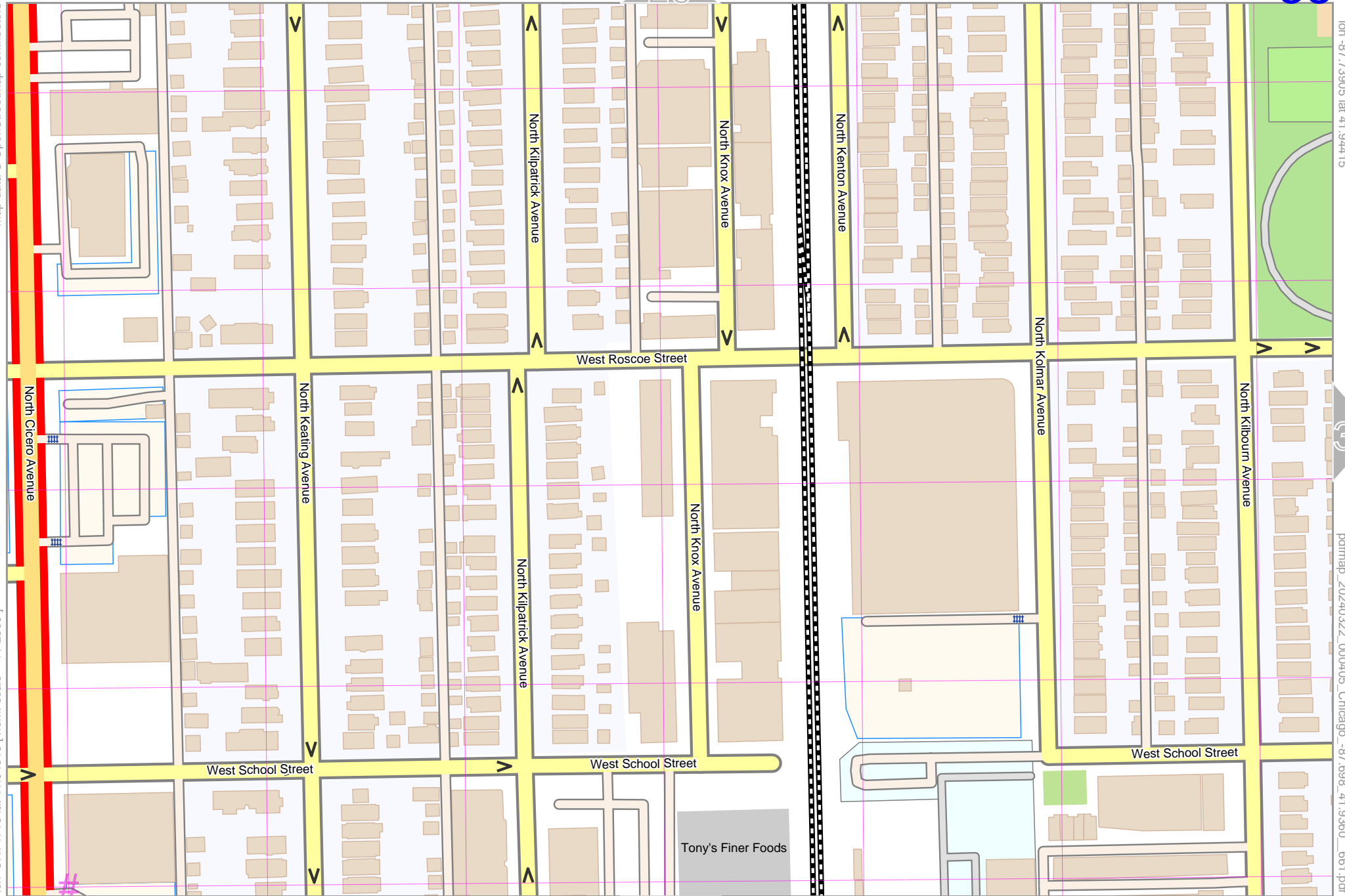
lon -87.65857 lat 41.94415 [nom. scale = 1 / 2500]

UTM: 16 T easting 445.50 km northing 4643.80 km
UTM-Grid-width = 100m

Map data © OpenStreetMap contributors

lon -87.74710 lat 41.94010 [nom. scale = 1 / 2500]

UTM: 16 T easting 438.10 km northing 4643.40 km
UTM-Grid-width = 100m



26

39

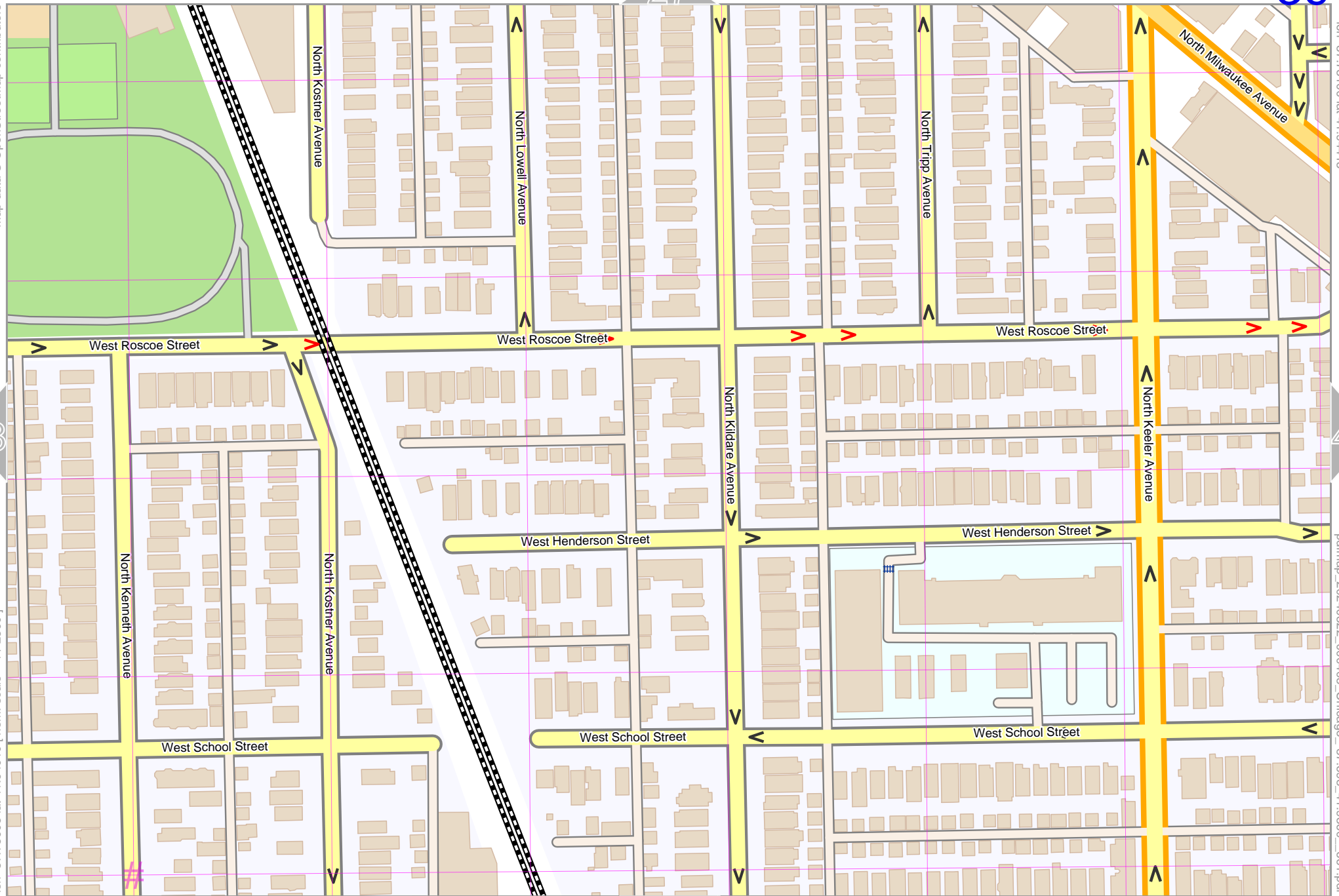
50

lon -87.73905 lat 41.94415

pdfmap_20240322_000405_Chicago_-87.698_41.9360_661.pdf

Map data © OpenStreetMap contributors

lon -87.73100 lat 41.94415



38

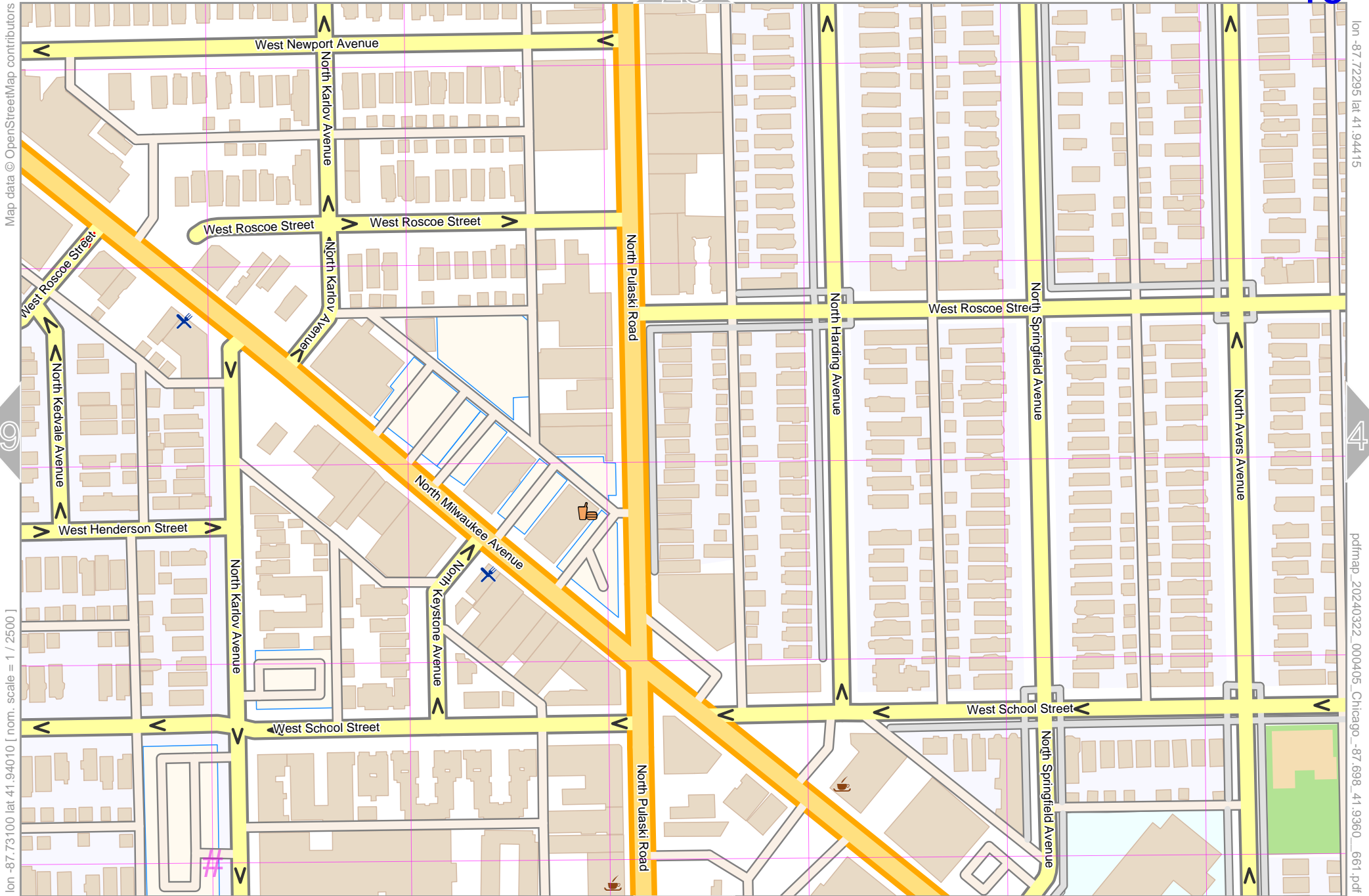
40

lon -87.73905 lat 41.94010 [nom. scale = 1 / 2500]

pdfmap_20240322_000405_Chicago_-87.698_41.9360_661.pdf

UTM: 16 T easting 438.80 km northing 4643.40 km
UTM-Grid-width = 100m

51



Map data © OpenStreetMap contributors

lon -87.72295 lat 41.94415

39

41

28

52

lon -87.73100 lat 41.94010 [nom. scale = 1 / 2500]

pdfmap_20240322_000405_Chicago_-87.698_41.9360_661.pdf

UTM: 16 T easting 439.50 km northing 4643.40 km

UTM-Grid-width = 100m

Chicago

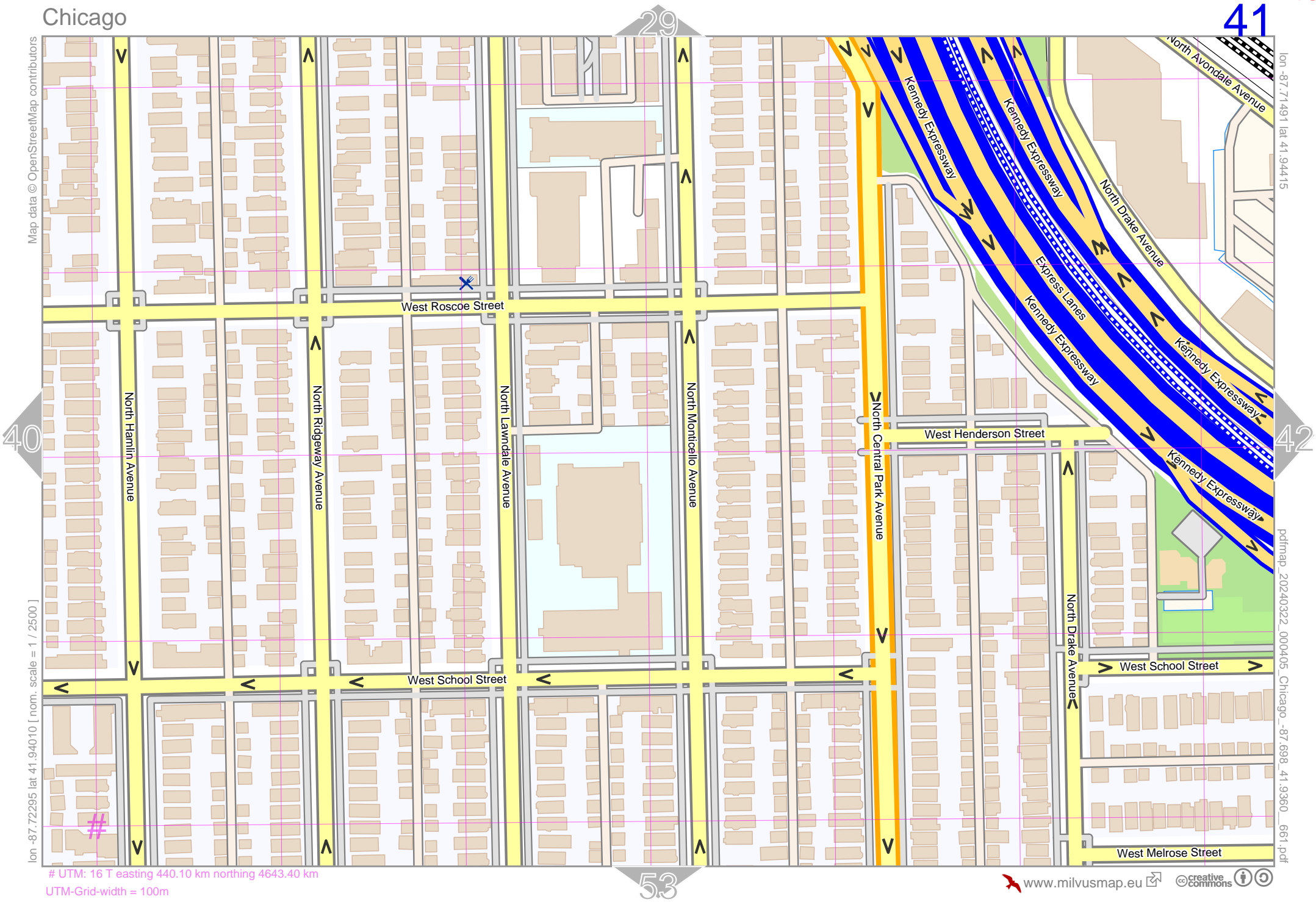
Map data © OpenStreetMap contributors

lon -87.71491 lat 41.94415

pdfmap_20240322_000405_Chicago_-87.698_41.9360_661.pdf

lon -87.72295 lat 41.94010 [nom. scale = 1 / 2500]

UTM: 16 T easting 440.10 km northing 4643.40 km
UTM-Grid-width = 100m



29

41

40

42

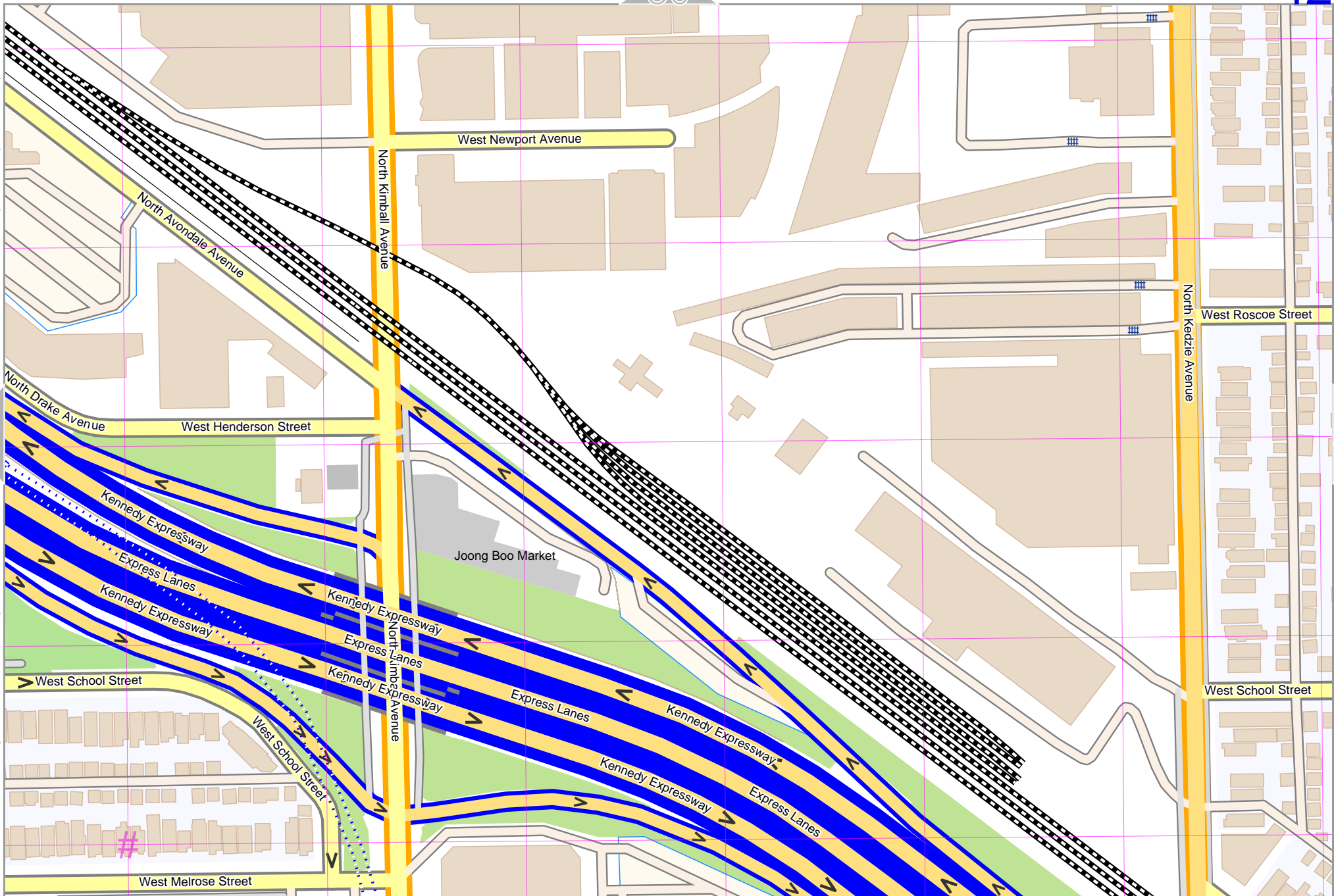
53

Map data © OpenStreetMap contributors

lon -87.70686 lat 41.94415

pdfmap_20240322_000405_Chicago_-87.698_41.9360_661.pdf

lon -87.71491 lat 41.94010 [nom. scale = 1 / 2500]



UTM: 16 T easting 440.80 km northing 4643.40 km
UTM-Grid-width = 100m

Map data © OpenStreetMap contributors

lon -87.69881 lat 41.94415

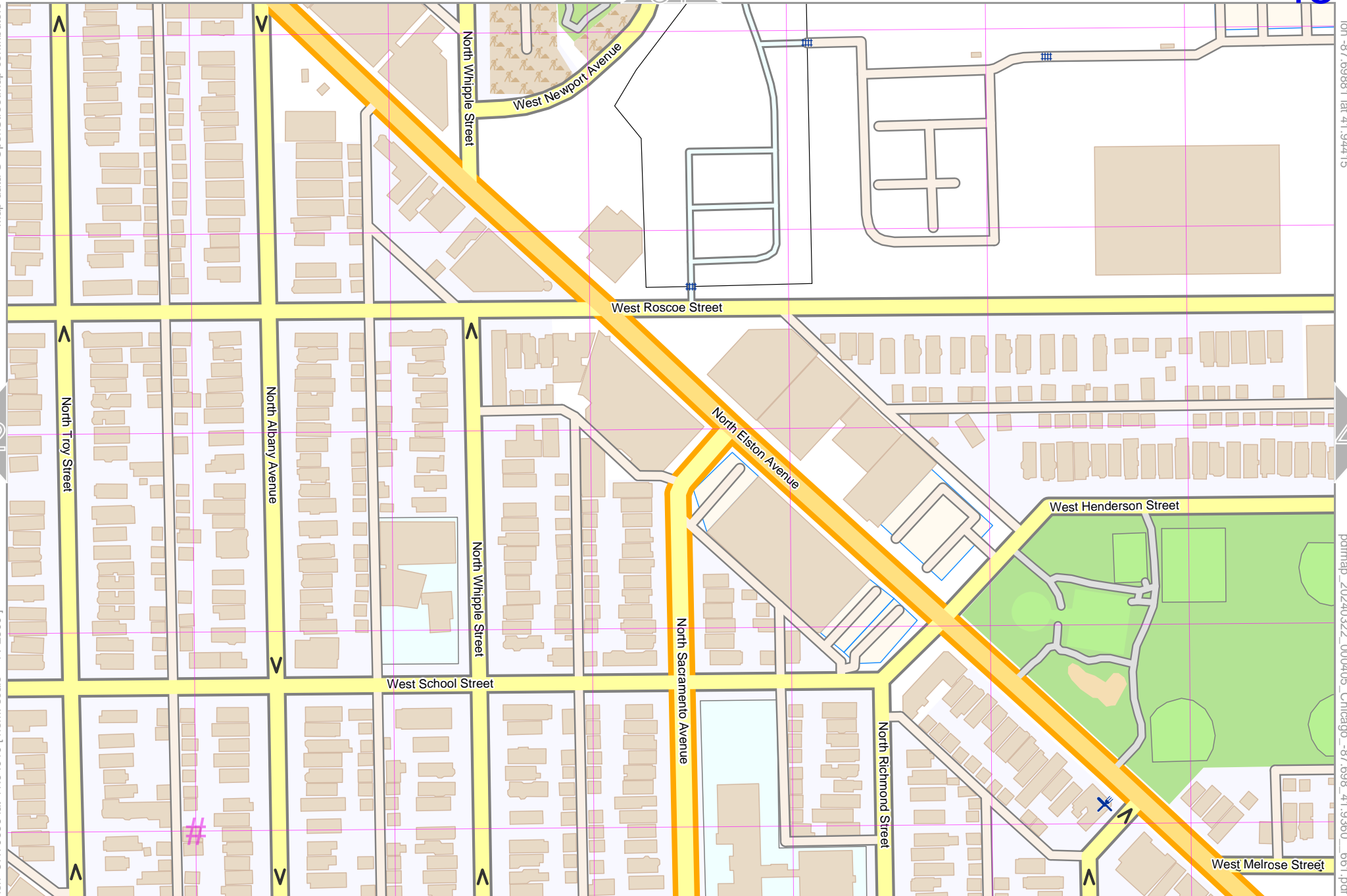
42

44

lon -87.70686 lat 41.94010 [nom. scale = 1 / 2500]

pdfmap_20240322_000405_Chicago_-87.698_41.9360_661.pdf

UTM: 16 T easting 441.50 km northing 4643.40 km
UTM-Grid-width = 100m



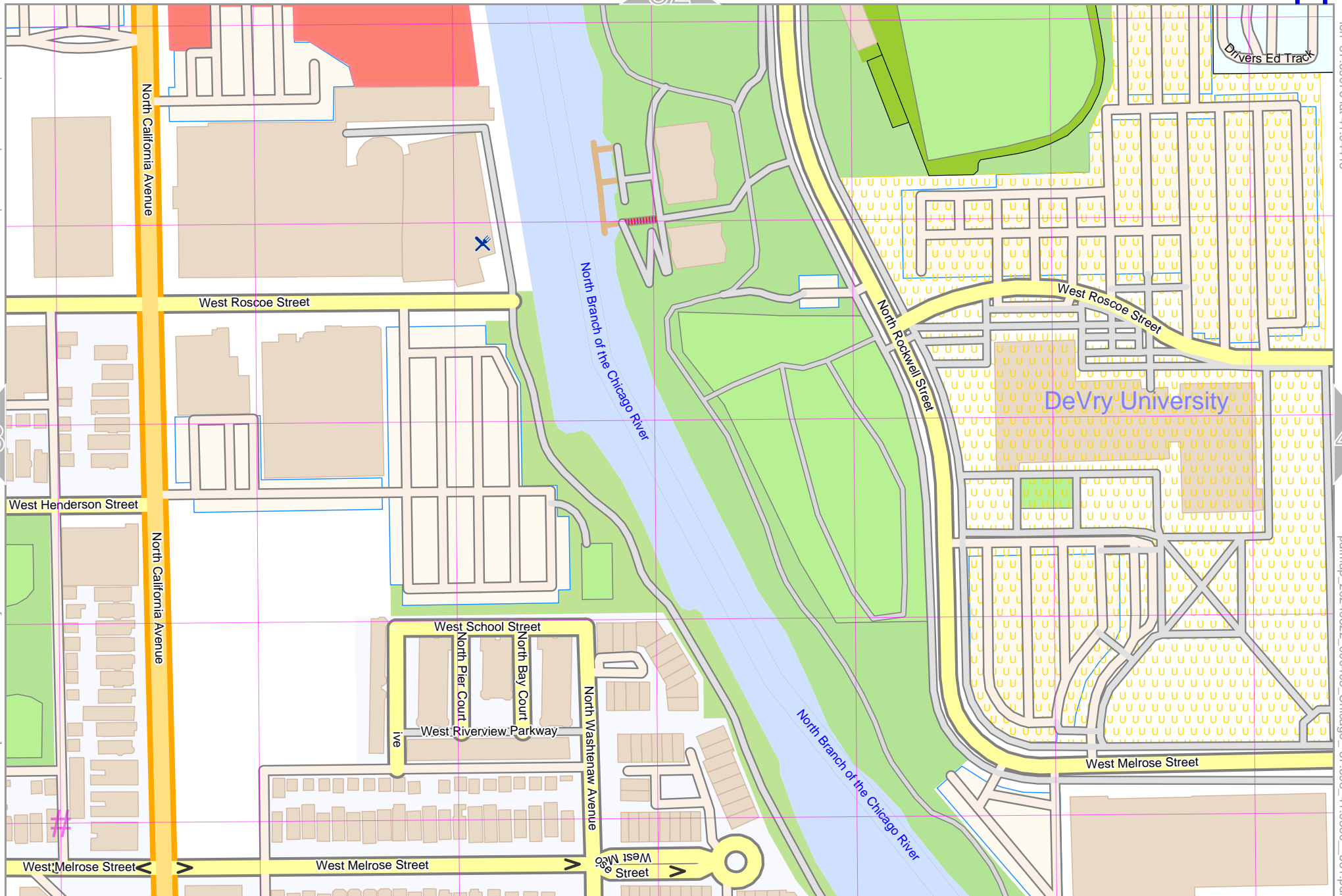
55

Map data © OpenStreetMap contributors

lon -87.69076 lat 41.94415

pdfmap_20240322_000405_Chicago_-87.698_41.9360_661.pdf

lon -87.69881 lat 41.94010 [nom. scale = 1 / 2500]



32

43

45

56

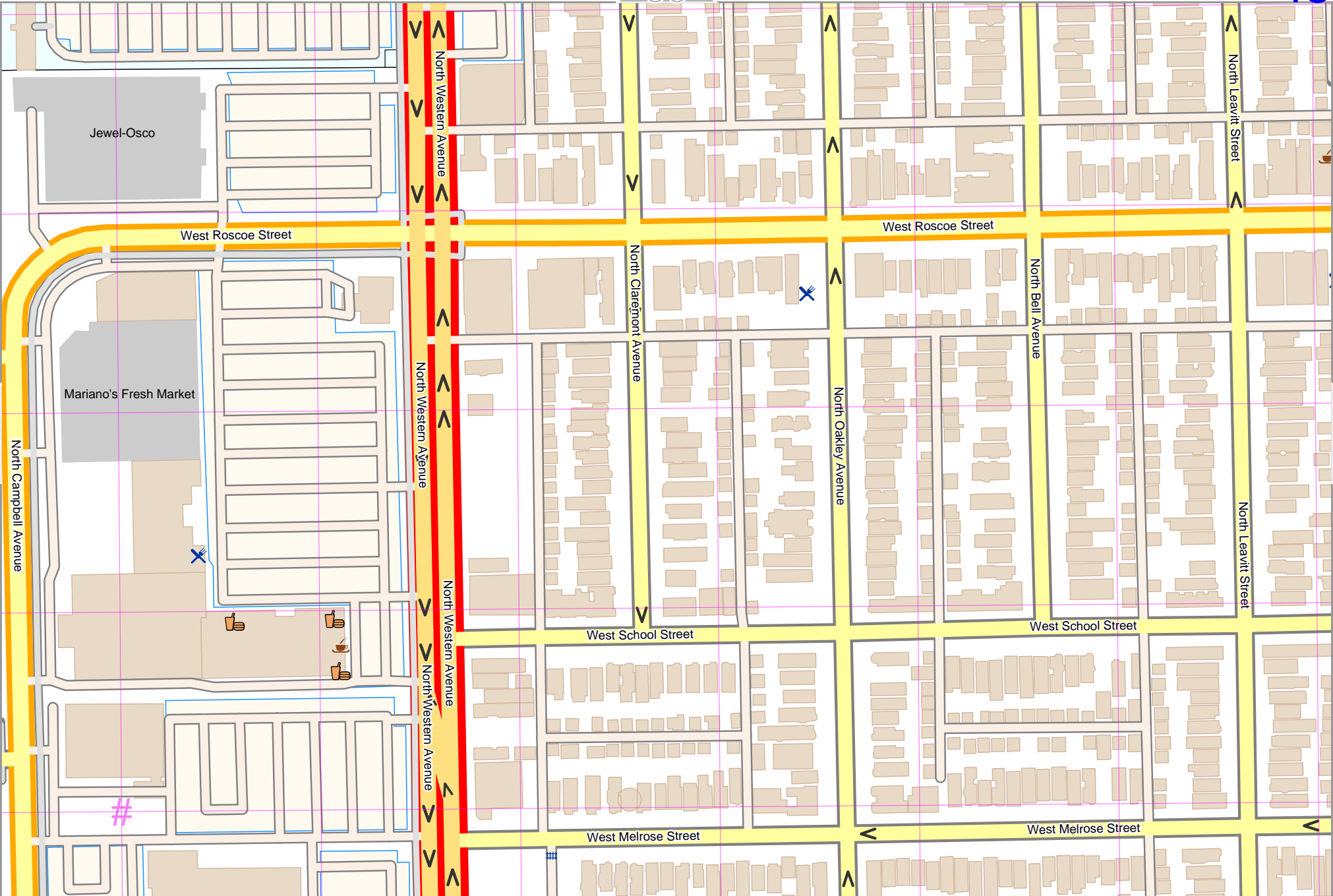
UTM: 16 T easting 442.10 km northing 4643.40 km

UTM-Grid-width = 100m

Chicago

Map data © OpenStreetMap contributors

lon -87.69076 lat 41.94010 [nom. scale = 1 / 2500]



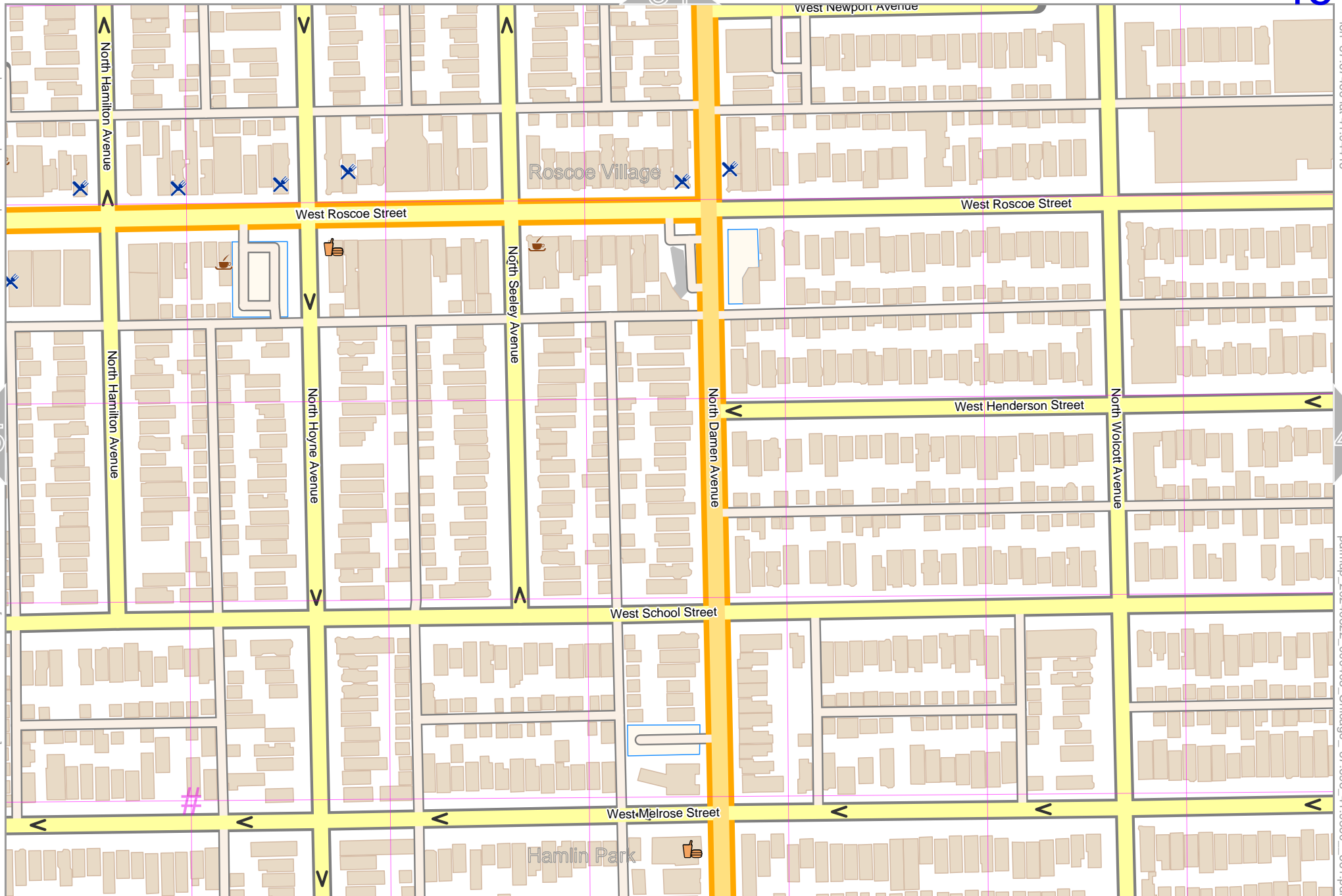
lon -87.68271 lat 41.94415

pdfmap_20240322_000405_Chicago_-87.698_41.9360_661.pdf

UTM: 16 T easting 442.80 km northing 4643.40 km
UTM-Grid-width = 100m

Map data © OpenStreetMap contributors

lon -87.67466 lat 41.94415

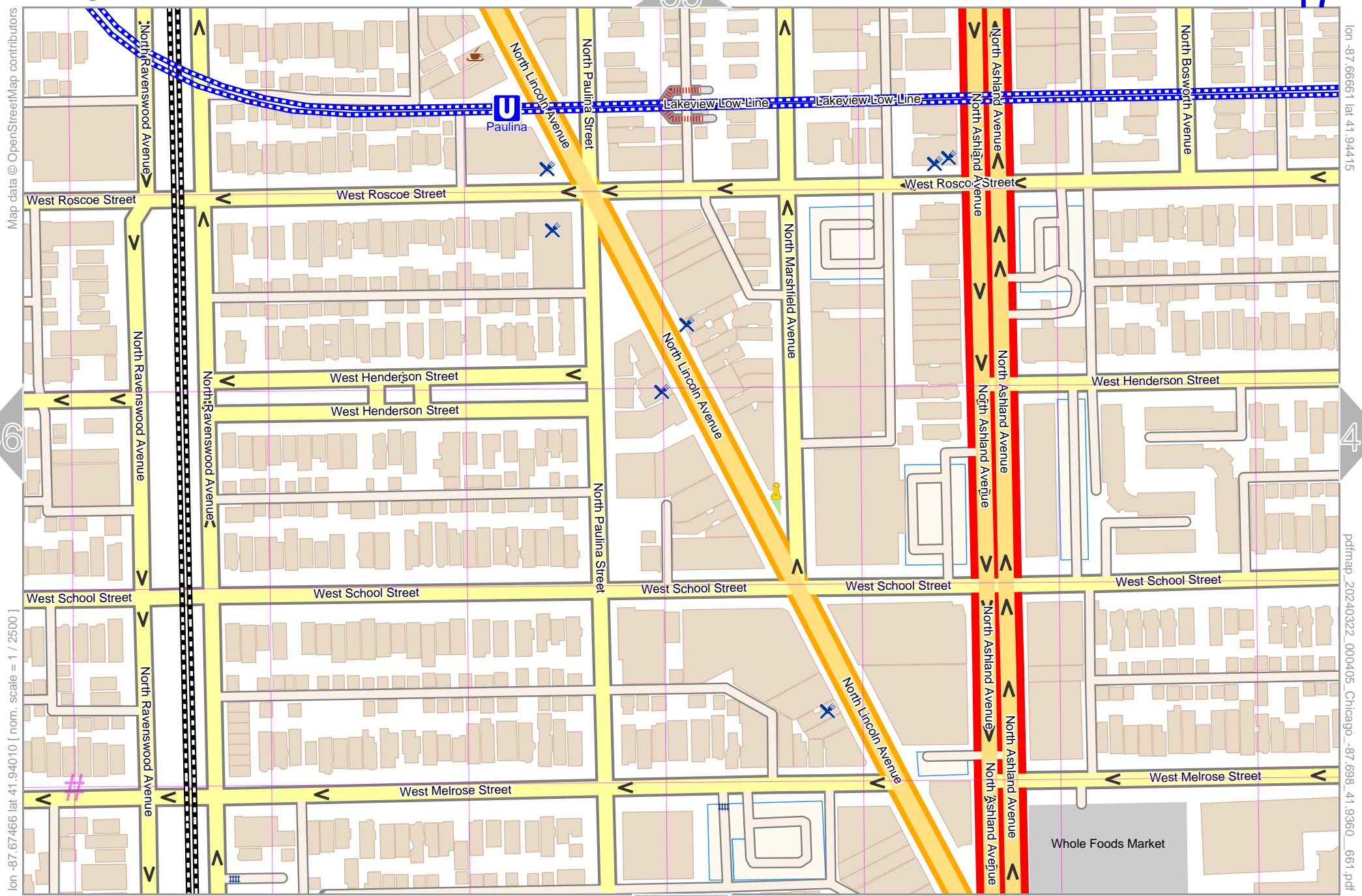


lon -87.68271 lat 41.94010 [nom. scale = 1 / 2500]

pdfmap_20240322_000405_Chicago_-87.698_41.9360_661.pdf

UTM: 16 T easting 443.50 km northing 4643.40 km
 UTM-Grid-width = 100m

Chicago



Map data © OpenStreetMap contributors

lon -87.66661 lat 41.94415

pdfmap_20240322_000405_Chicago_-87.698_41.9360_661.pdf

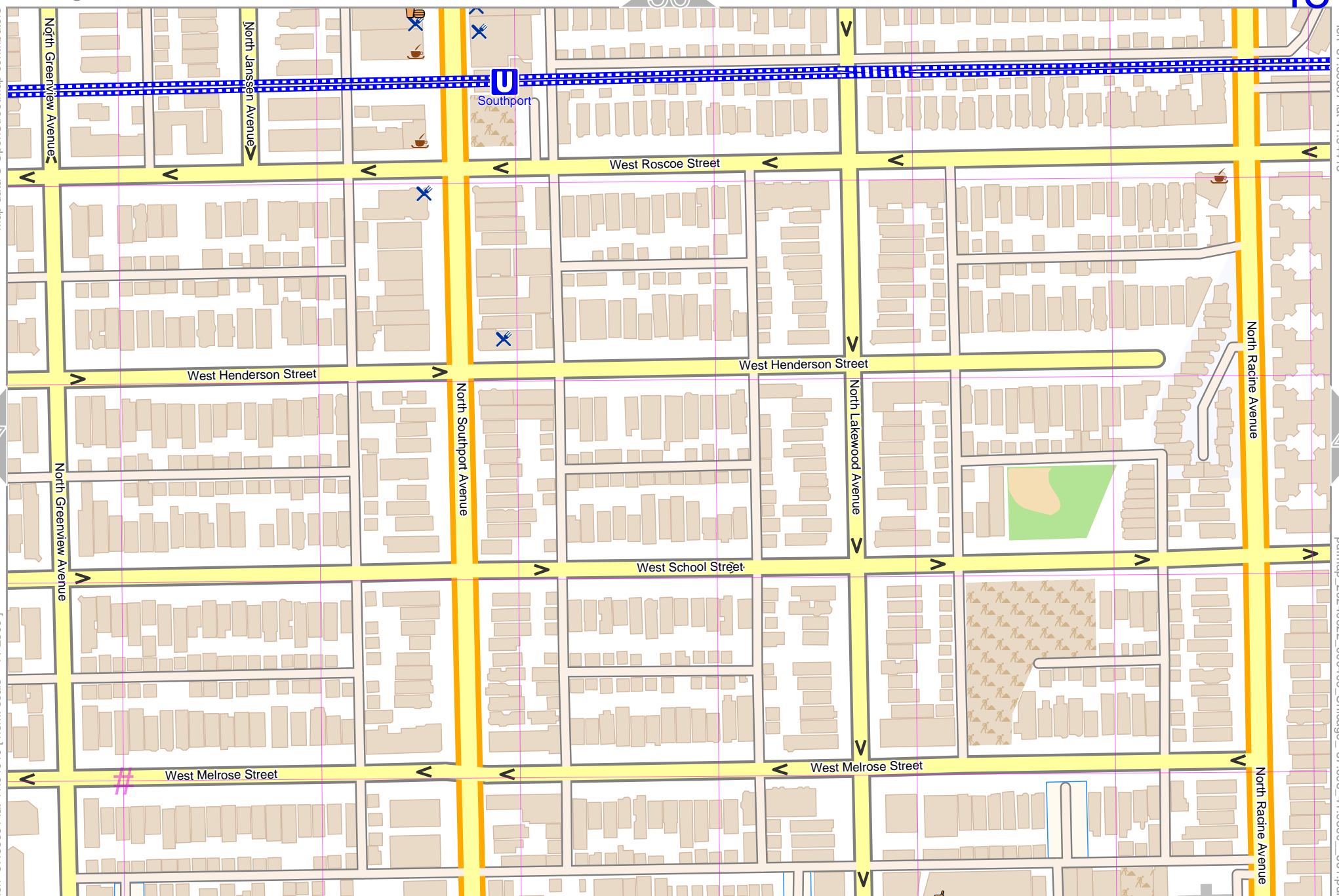
lon -87.67466 lat 41.94010 [nom. scale = 1 / 2500]

UTM: 16 T easting 444.10 km northing 4643.40 km

UTM-Grid-width = 100m

Map data © OpenStreetMap contributors

lon -87.65857 lat 41.94415



lon -87.66661 lat 41.94010 [nom. scale = 1 / 2500]

pdfmap_20240322_000405_Chicago_-87.698_41.9360_661.pdf

UTM: 16 T easting 444.80 km northing 4643.40 km
UTM-Grid-width = 100m

Map data © OpenStreetMap contributors

lon -87.65052 lat 41.94415

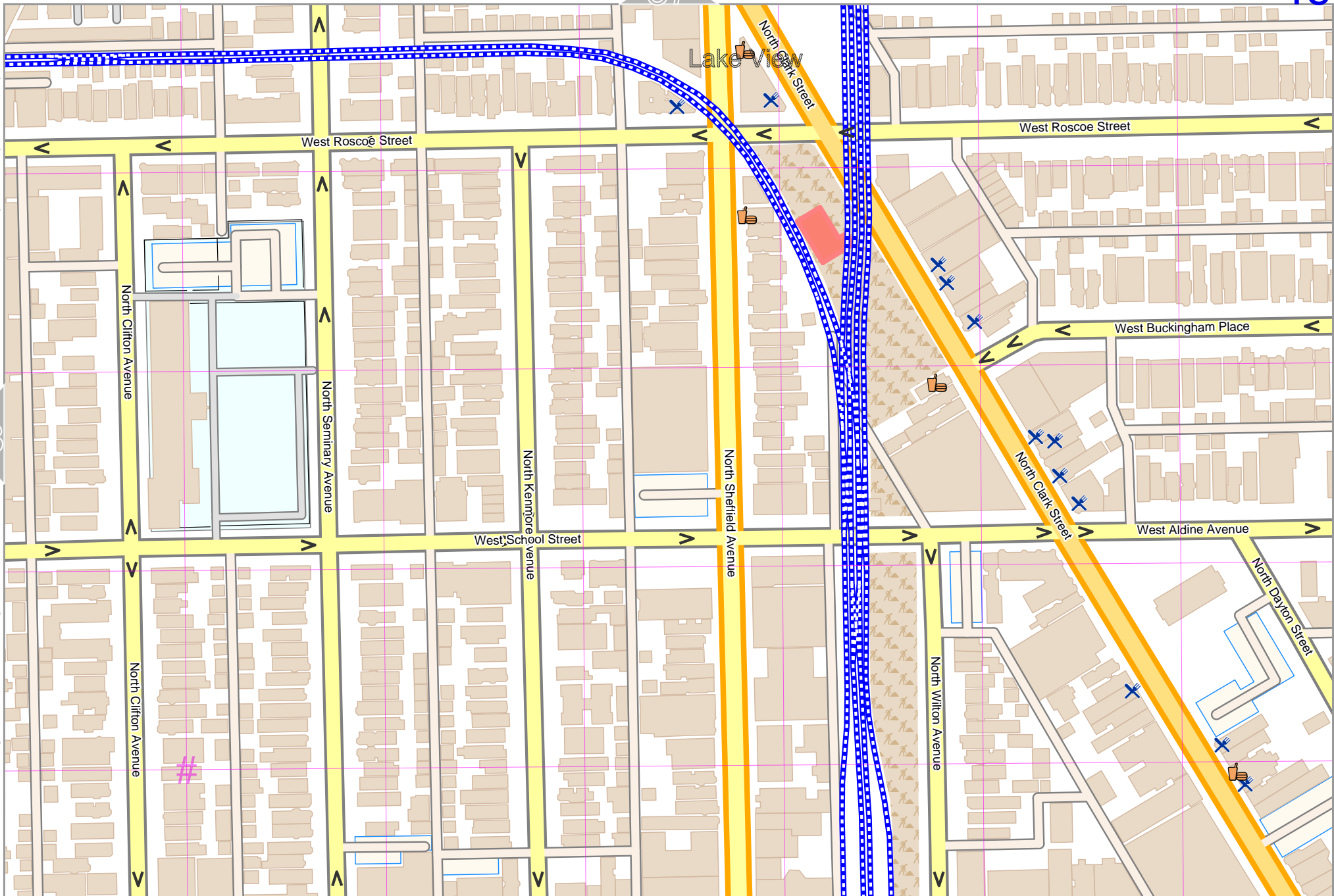
48

lon -87.65857 lat 41.94010 [nom. scale = 1 / 2500]

pdfmap_20240322_000405_Chicago_-87.698_41.9360_661.pdf

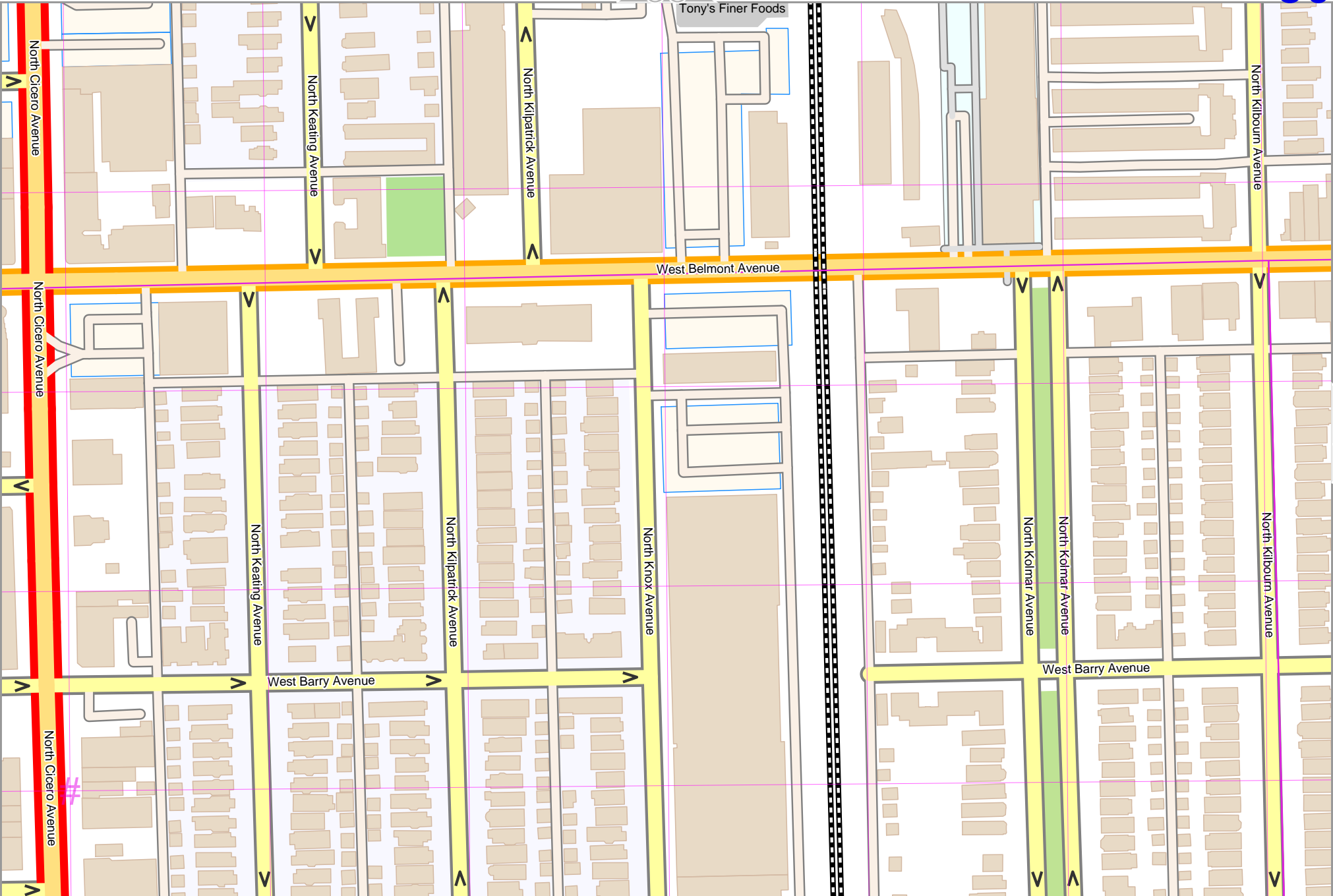
UTM: 16 T easting 445.50 northing 4643.40 km
UTM-Grid-width = 100m

61



Map data © OpenStreetMap contributors

lon -87.74710 lat 41.93605 [nom. scale = 1 / 2500]



lon -87.73905 lat 41.94010

pdfmap_20240322_000405_Chicago_-87.698_41.9360_661.pdf

UTM: 16 T easting 438.10 km northing 4643.00 km
UTM-Grid-width = 100m

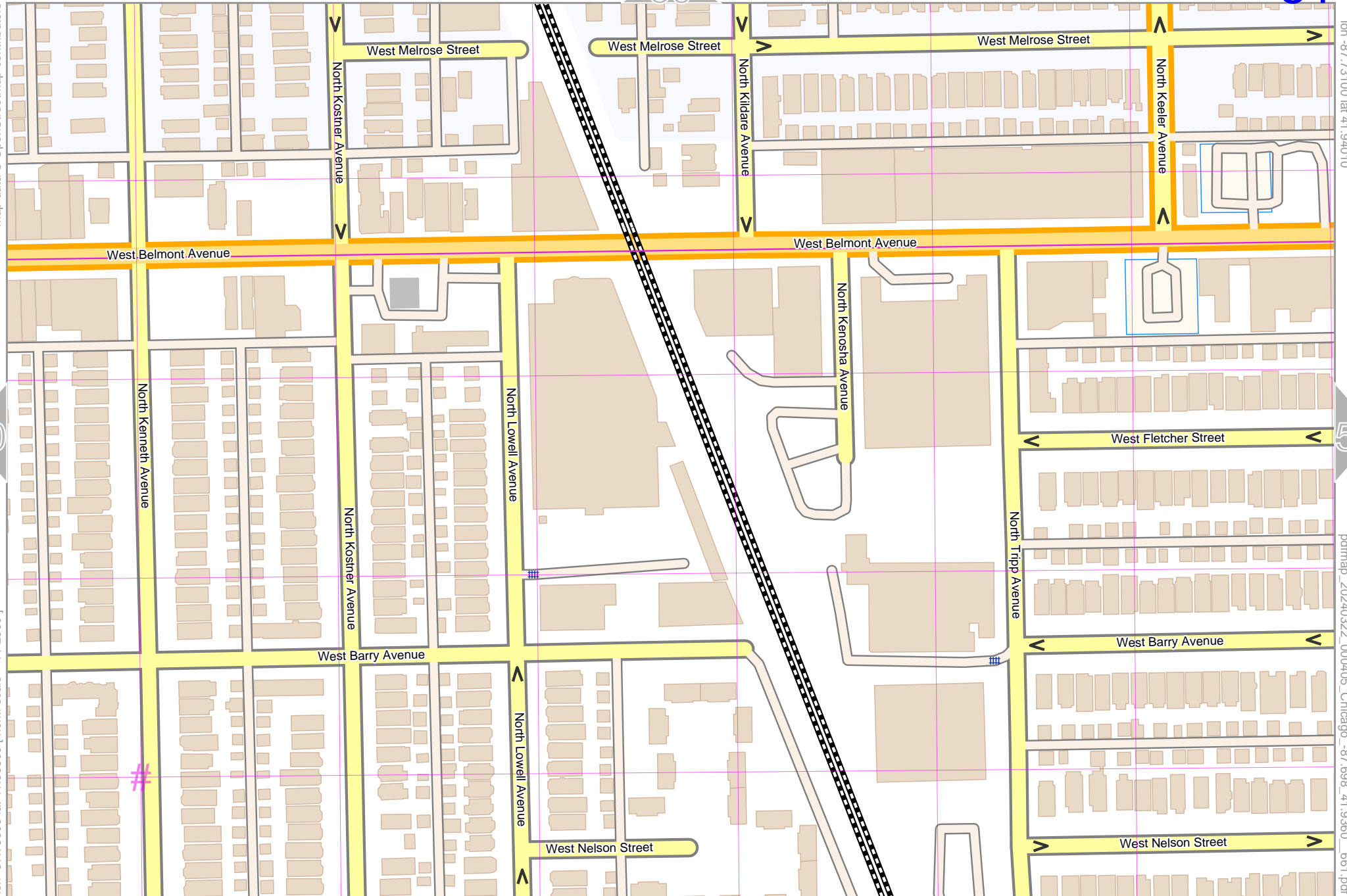
Map data © OpenStreetMap contributors

lon -87.73100 lat 41.94010

lon -87.73905 lat 41.93605 [nom. scale = 1 / 2500]

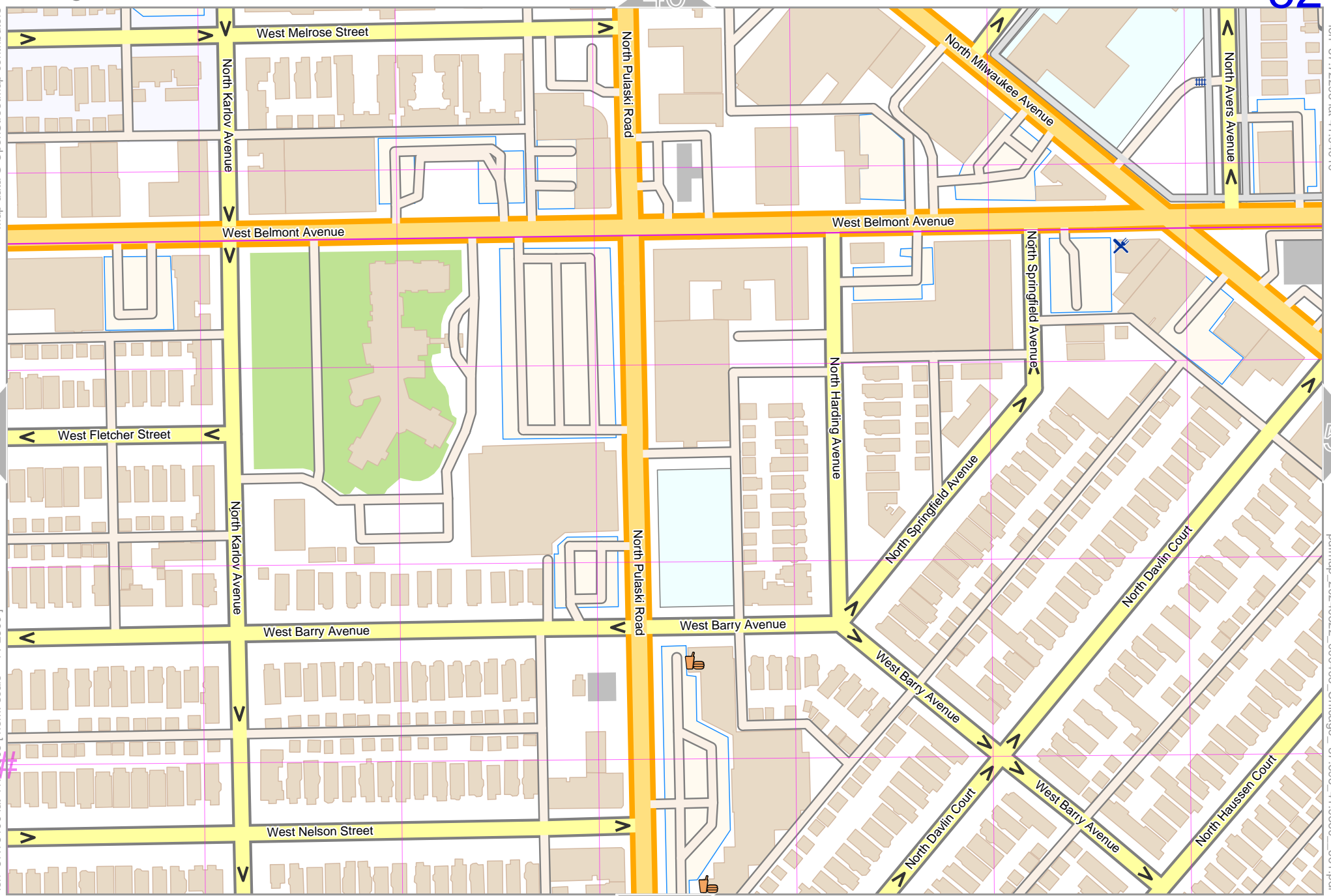
pdfmap_20240322_000405_Chicago_-87.698_41.9360_661.pdf

UTM: 16 T easting 438.80 northing 4643.00 km
UTM-Grid-width = 100m



Map data © OpenStreetMap contributors

lon -87.72295 lat 41.94010



51

53

lon -87.73100 lat 41.93605 [nom. scale = 1 / 2500]

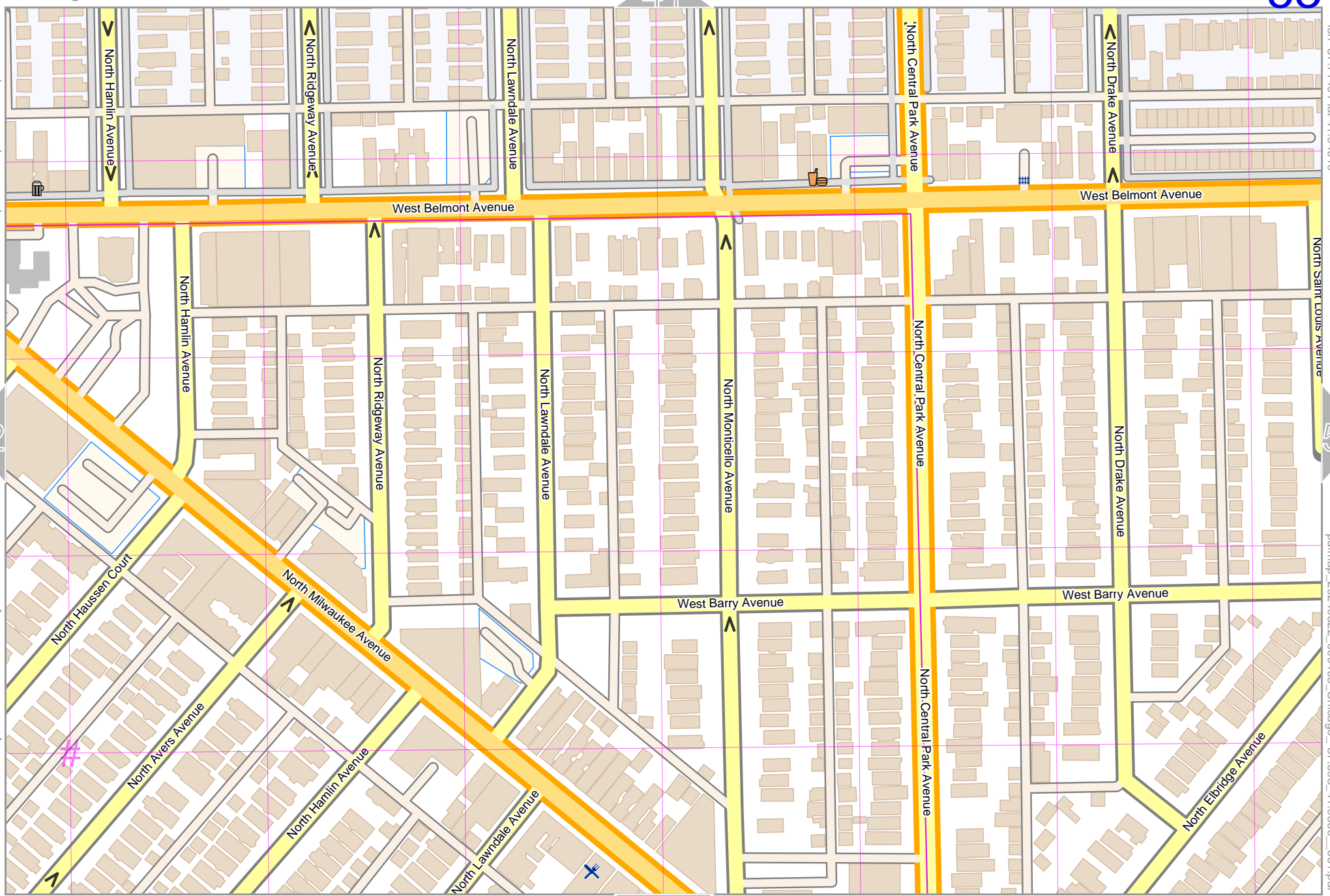
pdfmap_20240322_000405_Chicago_-87.698_41.9360_661.pdf

UTM: 16 T easting 439.40 km northing 4643.00 km
UTM-Grid-width = 100m

64

Map data © OpenStreetMap contributors

lon -87.71491 lat 41.94010



52

54

[lon -87.72295 lat 41.93605 [nom. scale = 1 / 25000]

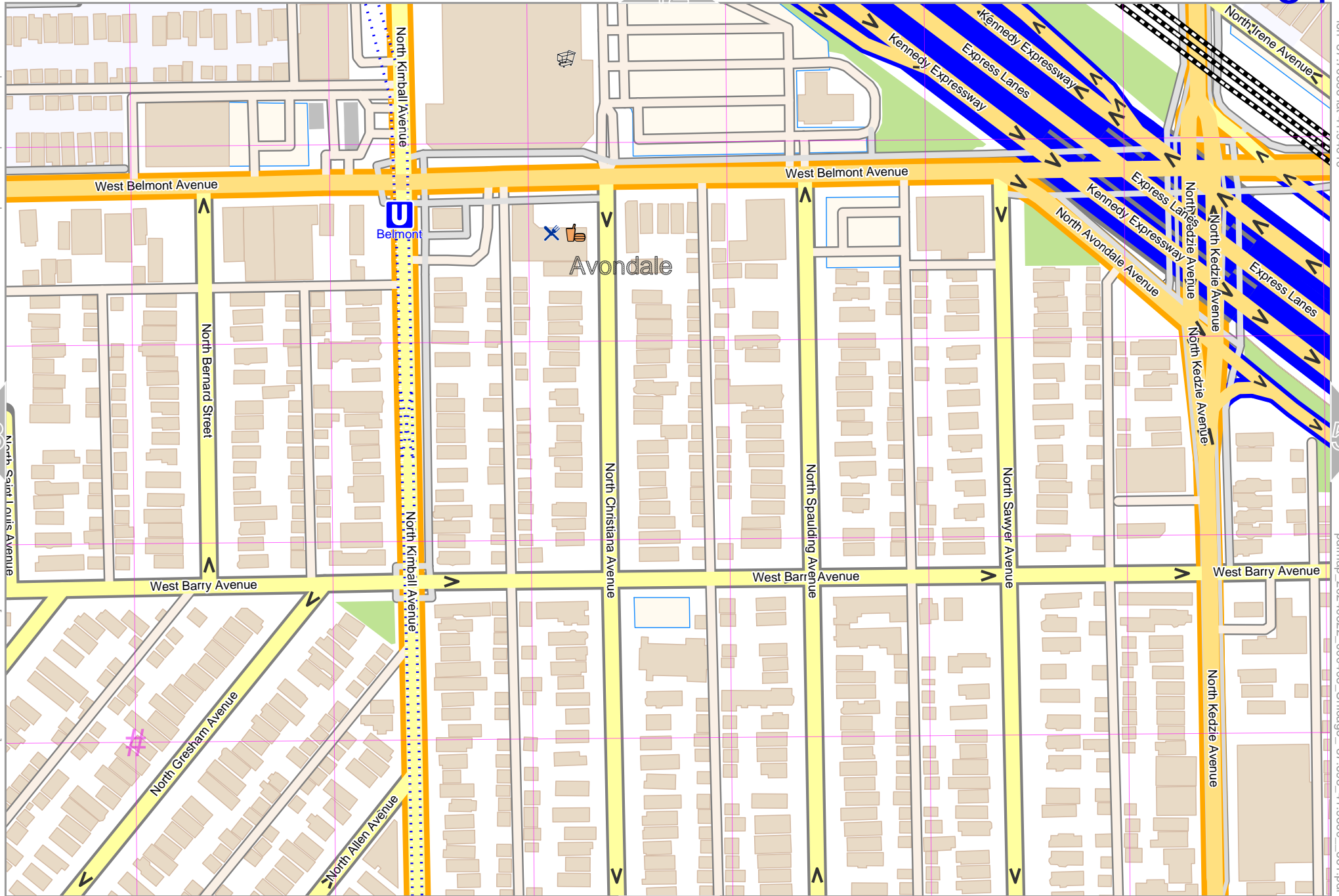
pdfmap_20240322_000405_Chicago_-87.698_41.9360_661.pdf

UTM: 16 T easting 440.10 km northing 4643.00 km
UTM-Grid-width = 100m

65

Map data © OpenStreetMap contributors

lon -87.70686 lat 41.94010



lon -87.71491 lat 41.93605 [nom. scale = 1 / 25000]

pdfmap_20240322_000405_Chicago_-87.698_41.9360_661.pdf

UTM: 16 T easting 440.80 km northing 4643.00 km
UTM-Grid-width = 100m

Map data © OpenStreetMap contributors

lon -87.69881 lat 41.94010

54

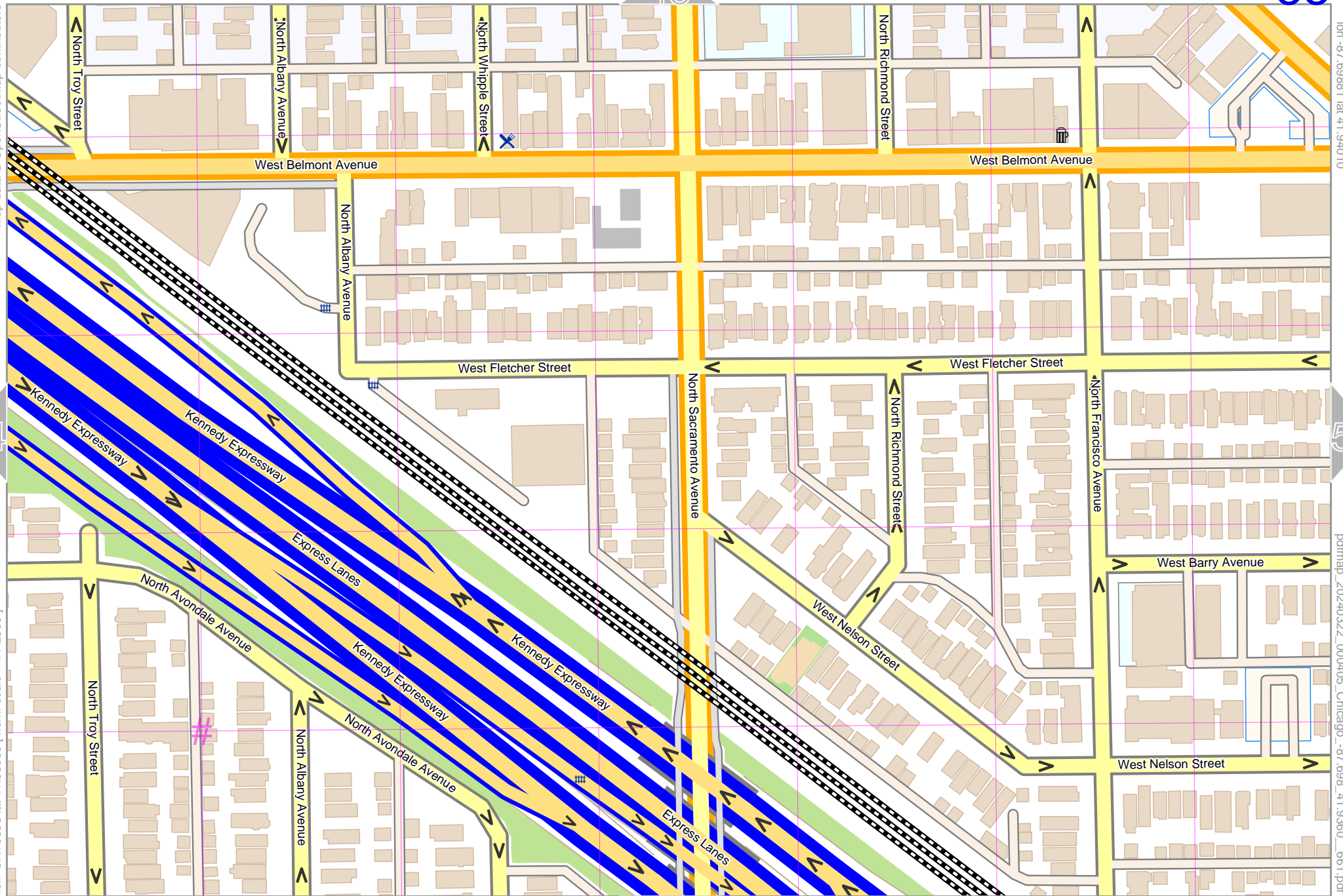
56

lon -87.70686 lat 41.93605 [nom. scale = 1 / 2500]

pdfmap: 20240322_000405_Chicago_-87.698_41.9360_661.pdf

UTM: 16 T easting 441.50 km northing 4643.00 km
UTM-Grid-width = 100m

67



Map data © OpenStreetMap contributors

lon -87.69076 lat 41.94010

55

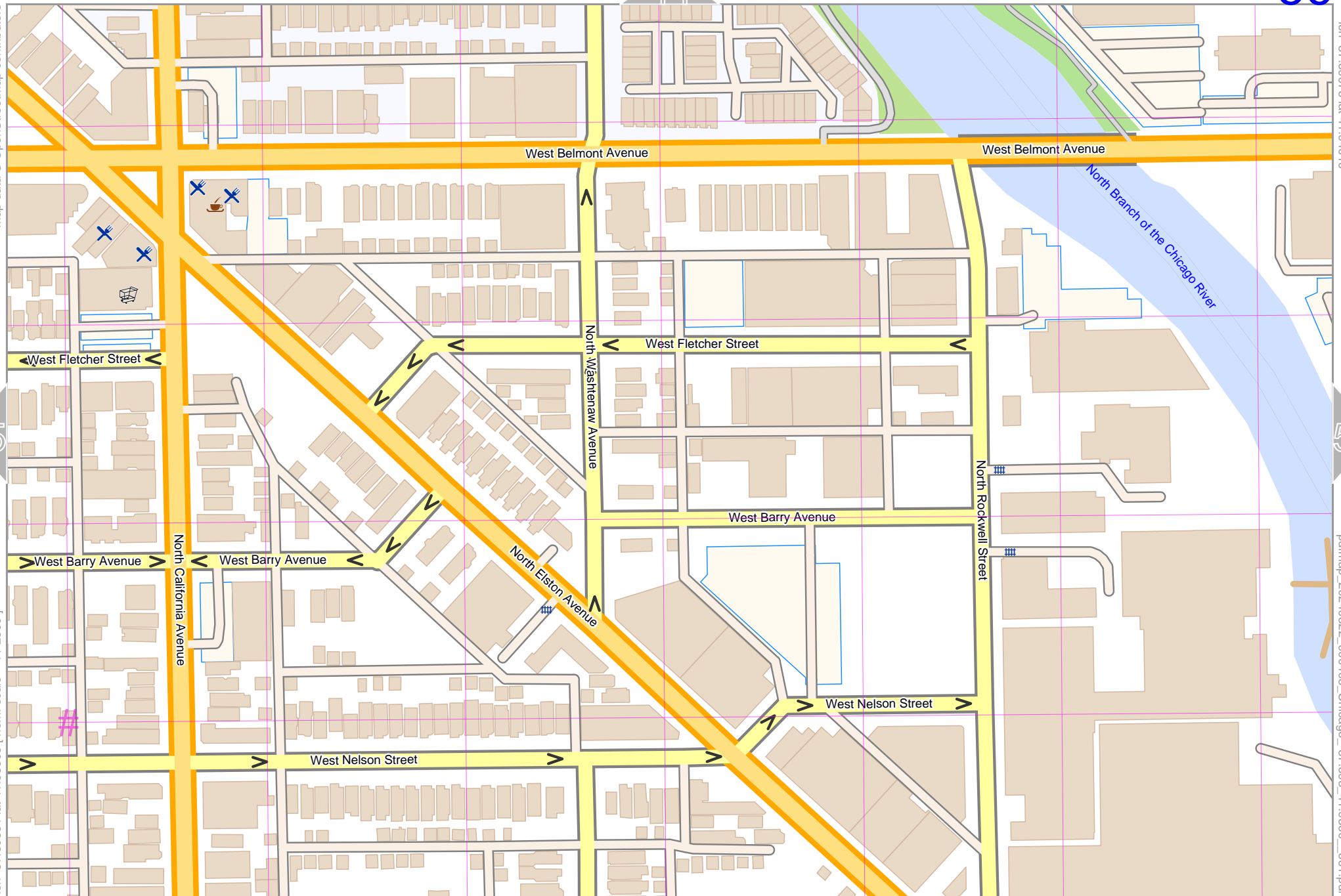
57

lon -87.69981 lat 41.93605 [nom. scale = 1 / 2500]

pdfmap_20240322_000405_Chicago_-87.698_41.9360_661.pdf

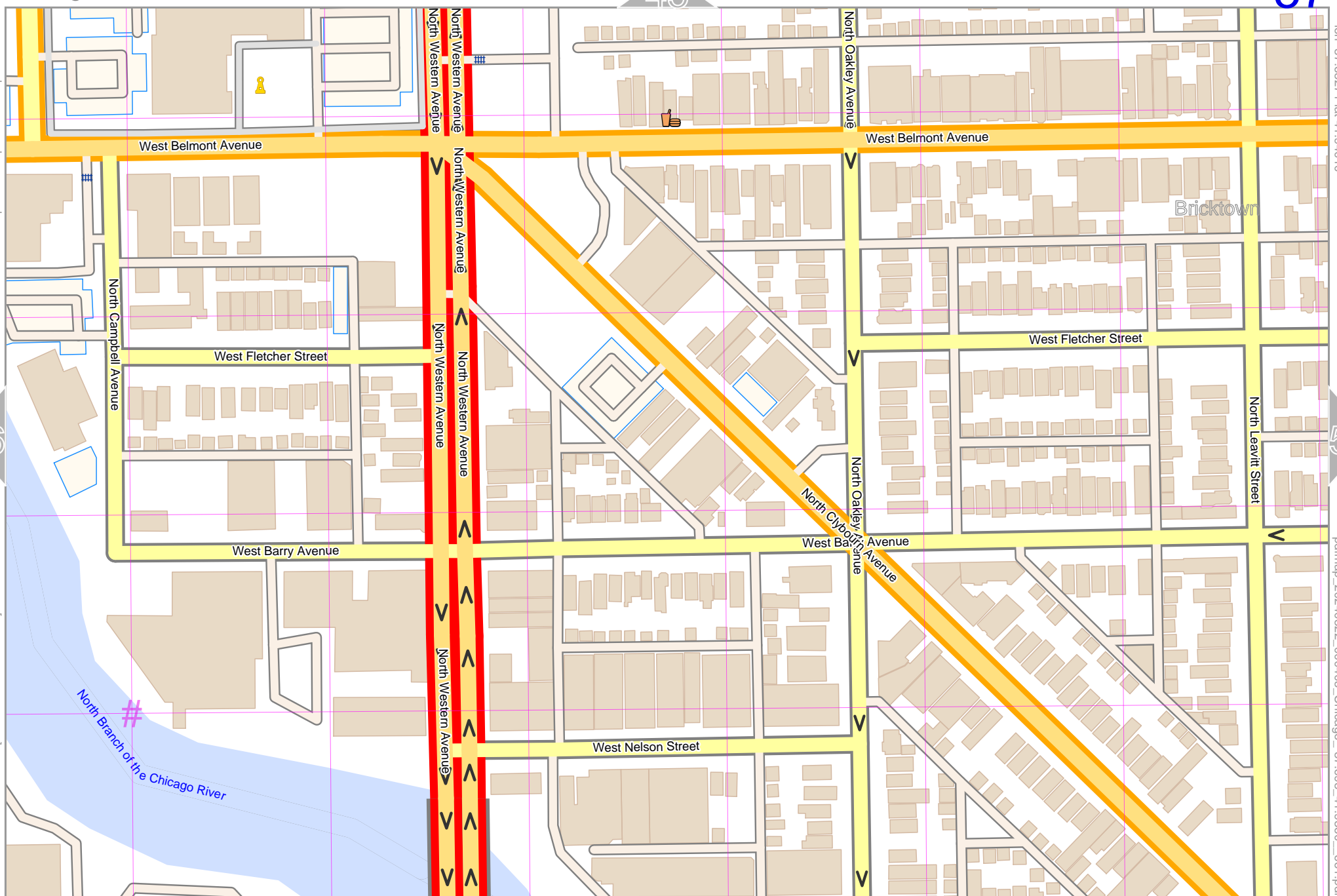
UTM: 16 T easting 442.10 km northing 4643.00 km
UTM-Grid-width = 100m

68



Map data © OpenStreetMap contributors

lon -87.68271 lat 41.94010



56

58

lon -87.69076 lat 41.93605 [nom. scale = 1 / 2500]

pdfmap_20240322_000405_Chicago_-87.698_41.9360_661.pdf

UTM: 16 T easting 442.80 km northing 4643.00 km
UTM-Grid-width = 100m

69

Chicago

58

46

Map data © OpenStreetMap contributors

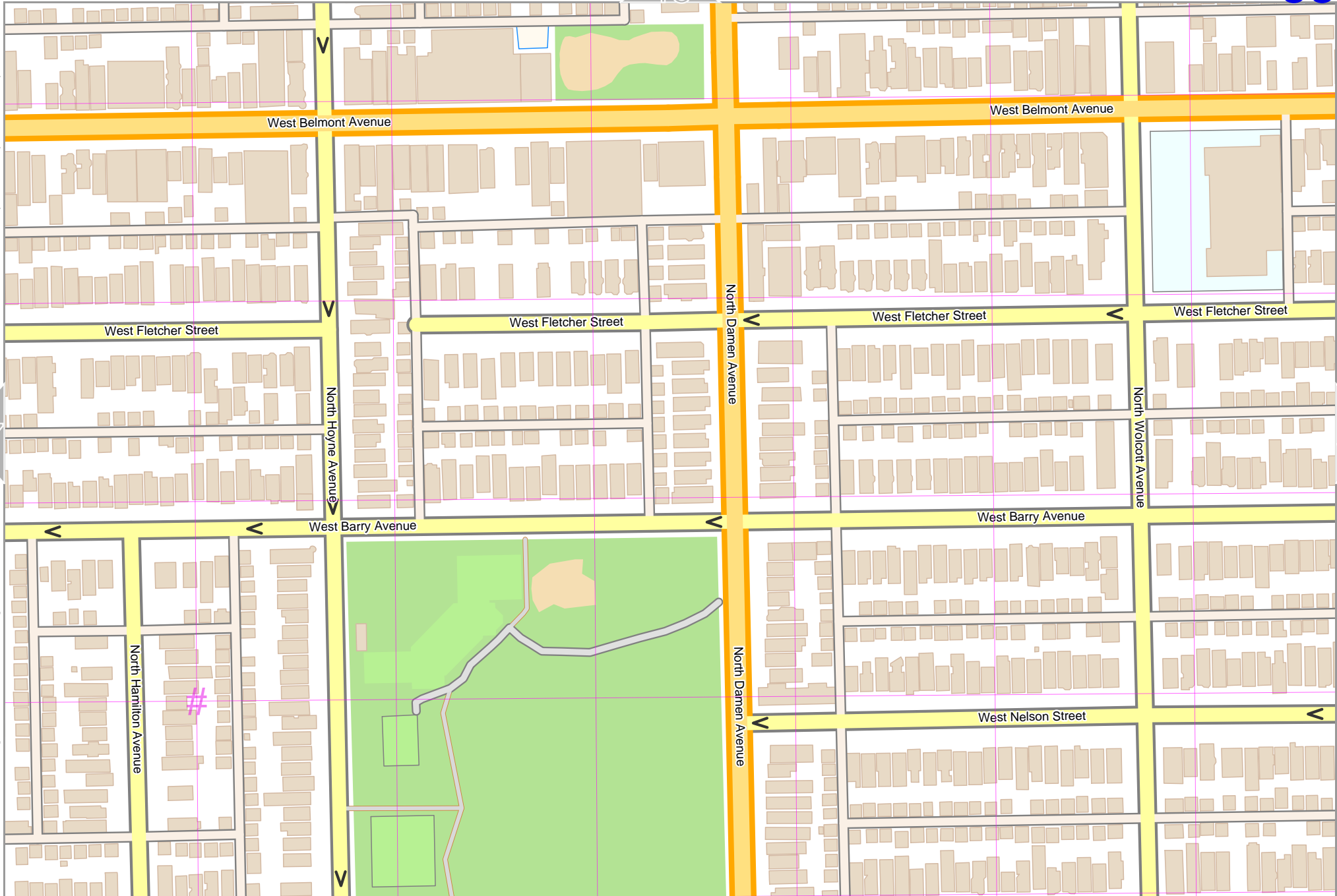
lon -87.67466 lat 41.94010

57

59

lon -87.68271 lat 41.93605 [nom. scale = 1 / 2500]

pdfmap_20240322_000405_Chicago_-87.698_41.9360_661.pdf



UTM: 16 T easting 443.50 km northing 4643.00 km
 UTM-Grid-width = 100m

70

Map data © OpenStreetMap contributors

lon -87.66661 lat 41.94010

pdfmap_20240322_000405_Chicago_-87.698_41.9360_661.pdf

lon -87.67466 lat 41.93605 [nom. scale = 1 / 2500]

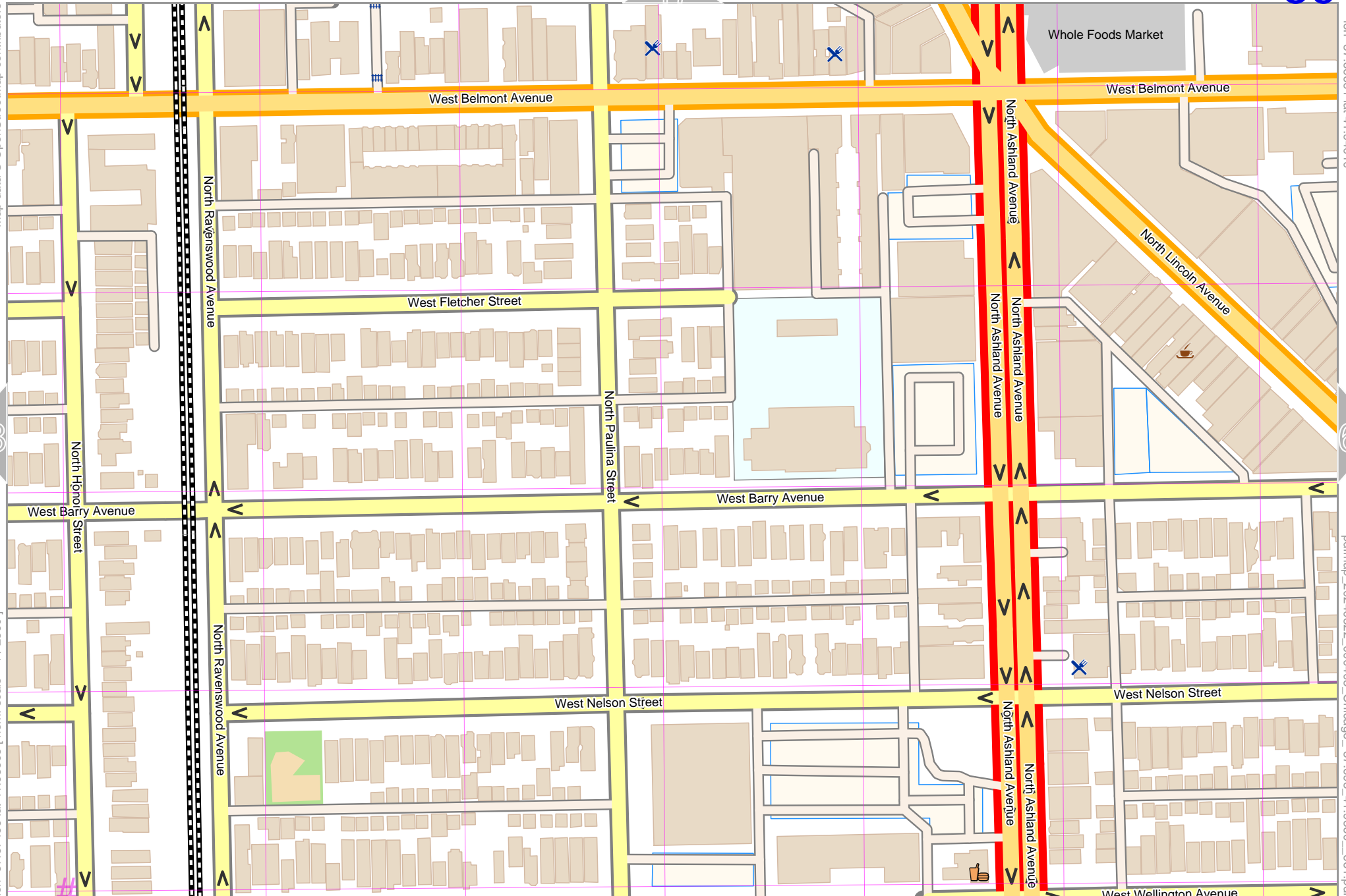
UTM: 16 T easting 444.10 km northing 4642.90 km
UTM-Grid-width = 100m

58

60

47

71



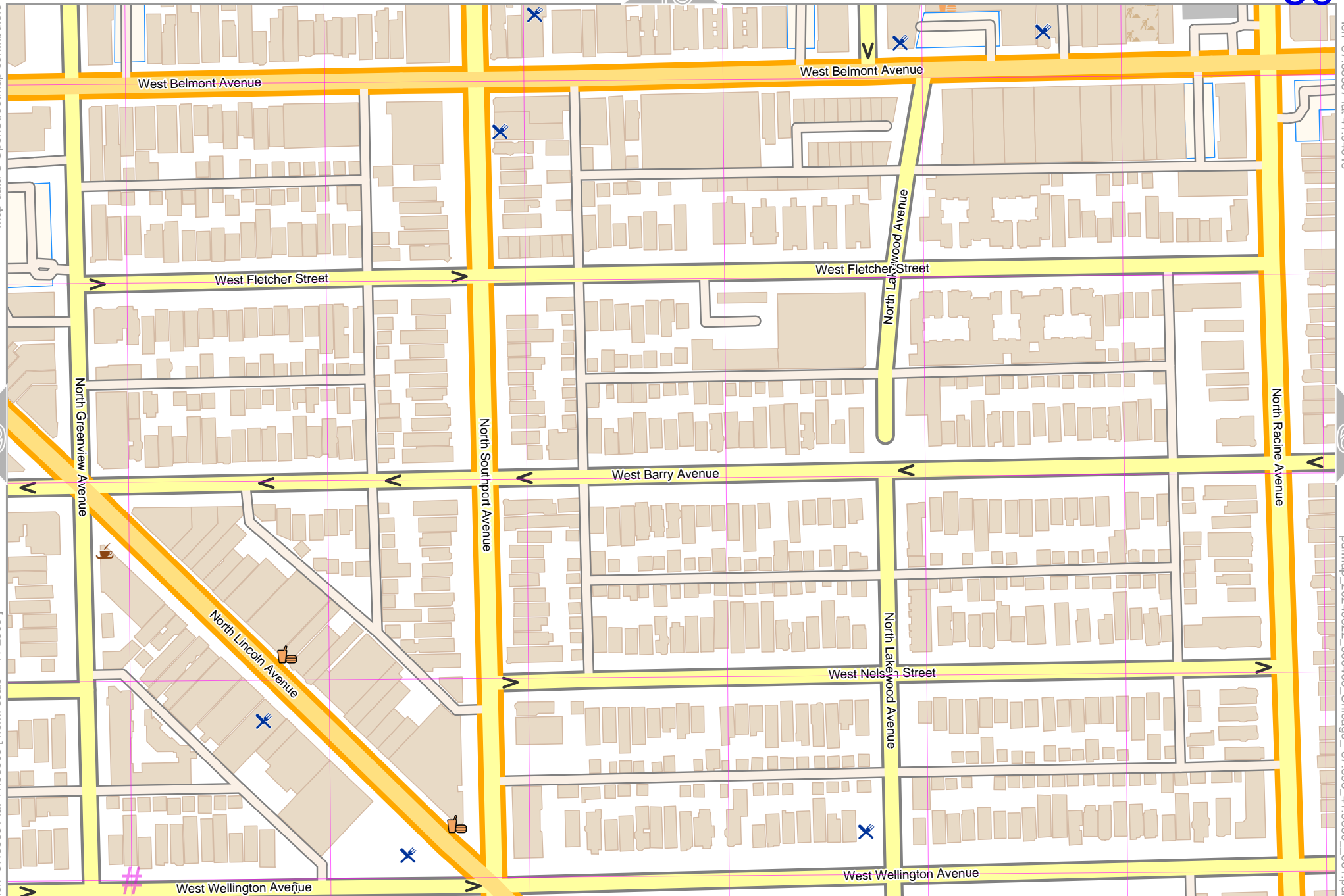
Map data © OpenStreetMap contributors

lon -87.65857 lat 41.94010

pdfmap_20240322_000405_Chicago_-87.698_41.9360_661.pdf

lon -87.66661 lat 41.93605 [nom. scale = 1 / 2500]

UTM: 16 T easting 444.80 km northing 4642.90 km
UTM-Grid-width = 100m



48

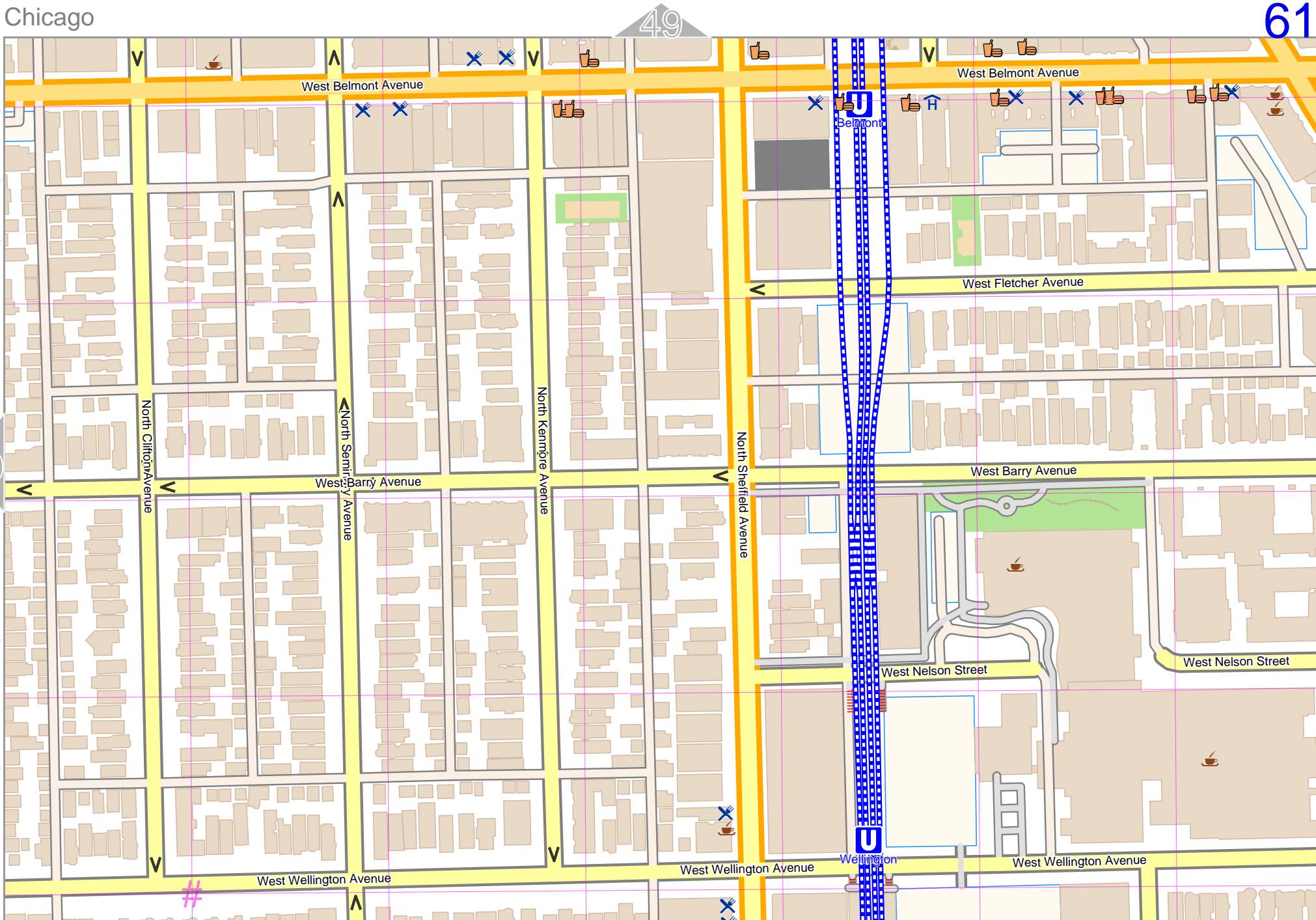
59

61

72

Map data © OpenStreetMap contributors

lon -87.65857 lat 41.93605 [nom. scale = 1 / 2500]



49

73

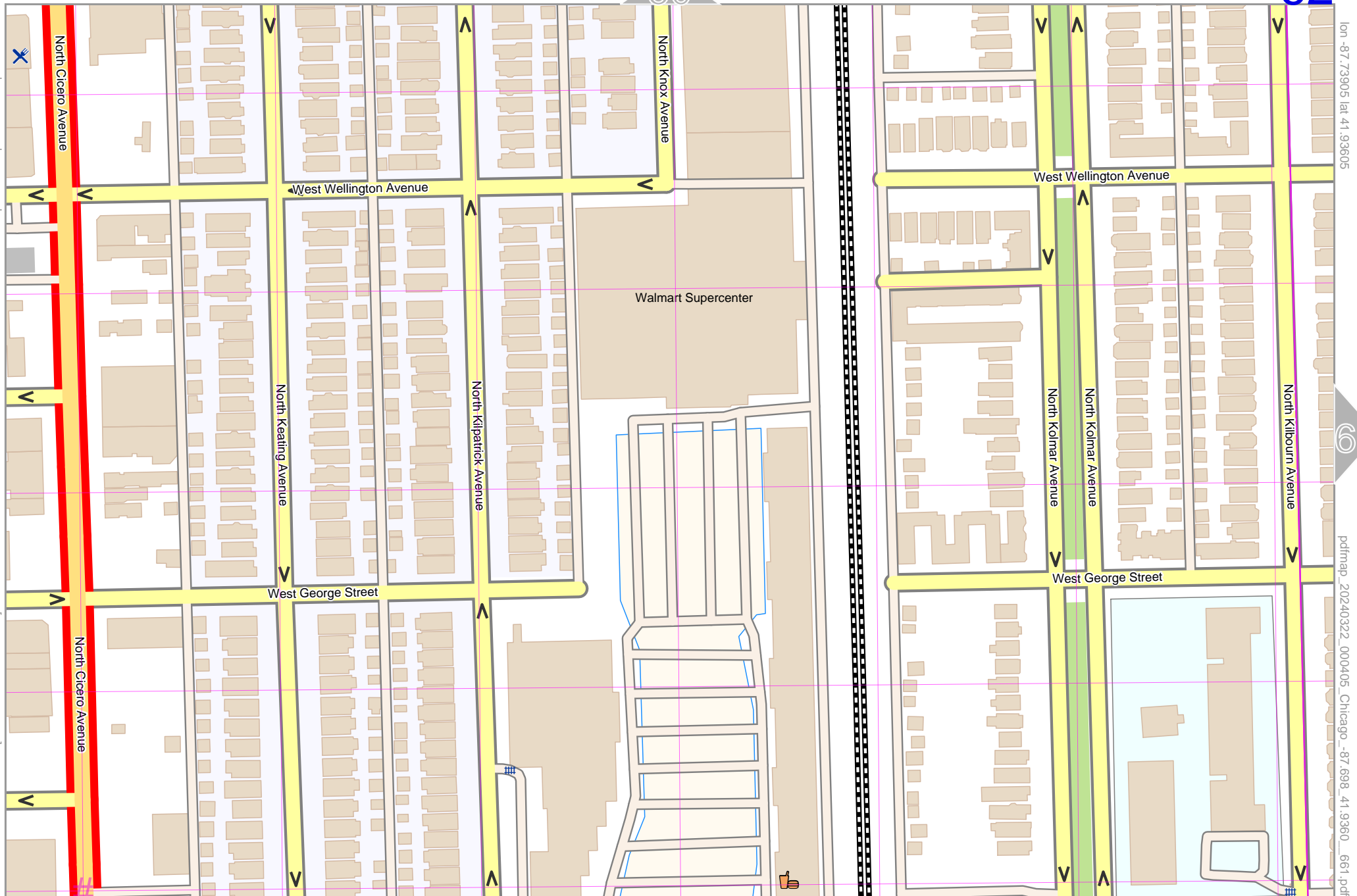


UTM: 16 T easting 445.50 km northing 4642.90 km
UTM-Grid-width = 100m

Map data © OpenStreetMap contributors

lon -87.74710 lat 41.93200 [nom. scale = 1 / 2500]

UTM: 16 T easting 438.10 km northing 4642.50 km
UTM-Grid-width = 100m



lon -87.73905 lat 41.93605

pdfmap_20240322_000405_Chicago_-87.698_41.9360_661.pdf

Map data © OpenStreetMap contributors

lon -87.73100 lat 41.93605

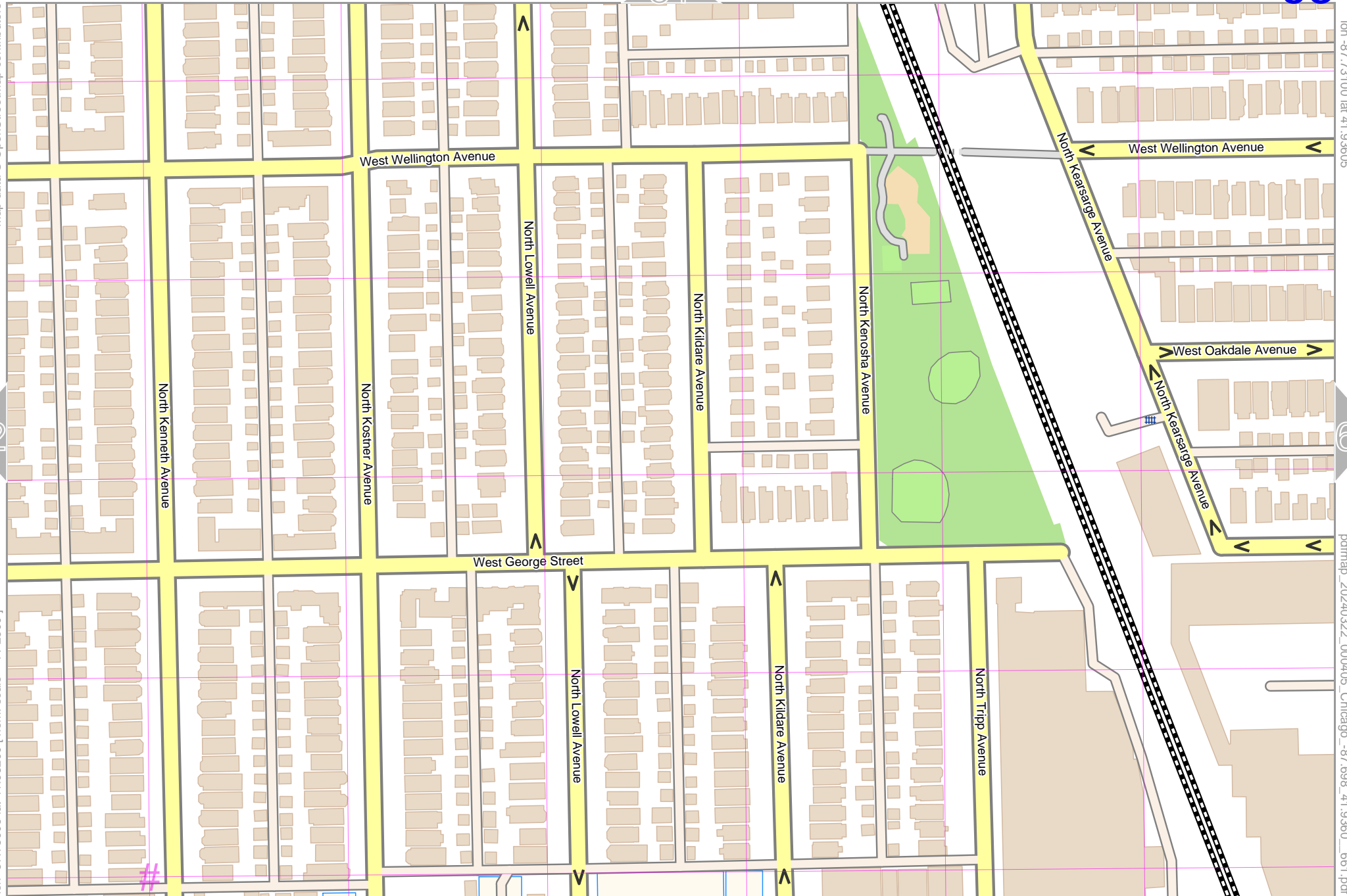
62

64

lon -87.73905 lat 41.93200 [nom. scale = 1 / 2500]

pdfmap_20240322_000405_Chicago_-87.698_41.9360_661.pdf

UTM: 16 T easting 438.80 km northing 4642.50 km
UTM-Grid-width = 100m



75

Map data © OpenStreetMap contributors

lon -87.72295 lat 41.93605

pdfmap_20240322_000405_Chicago_-87.698_41.9360_661.pdf

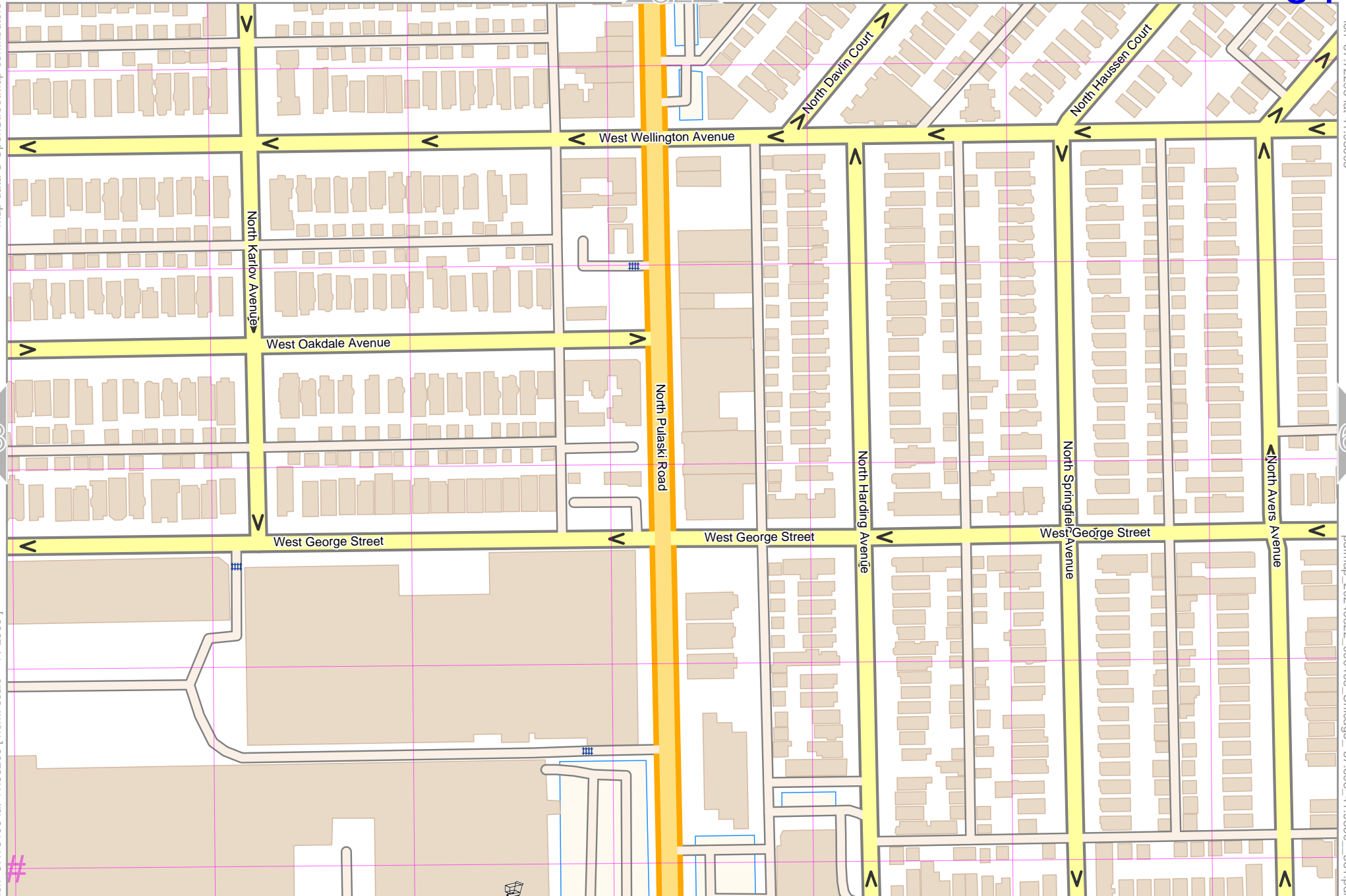
lon -87.73100 lat 41.93200 [nom. scale = 1 / 2500]

52

76

63

65



UTM: 16 T easting 439.40 km northing 4642.50 km
 UTM-Grid-width = 100m

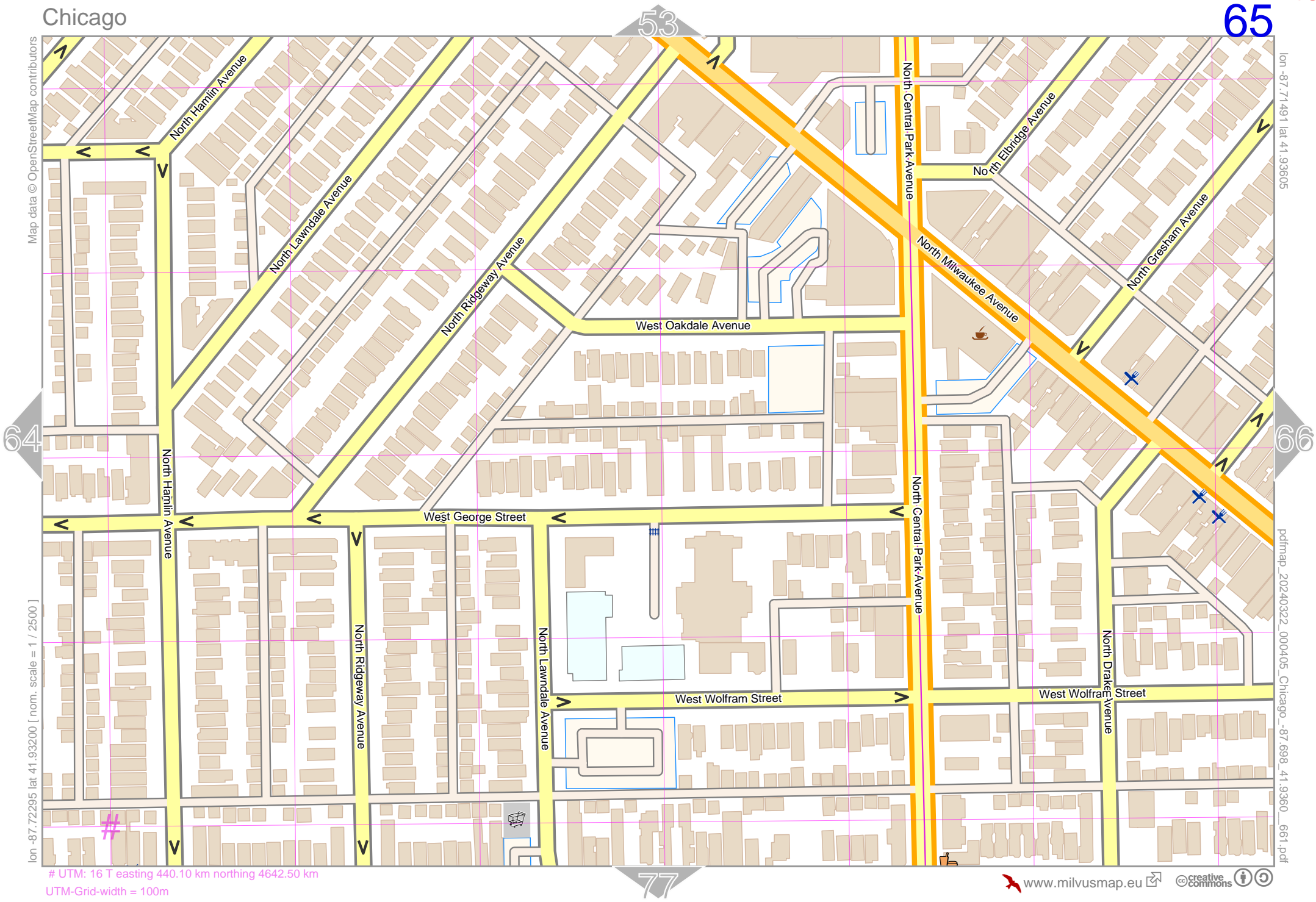
Map data © OpenStreetMap contributors

lon -87.71491 lat 41.93605

pdfmap_20240322_000405_Chicago_-87.698_41.9360_661.pdf

lon -87.72295 lat 41.93200 [nom. scale = 1 / 2500]

UTM: 16 T easting 440.10 km northing 4642.50 km
UTM-Grid-width = 100m



53

64

66

77

Map data © OpenStreetMap contributors

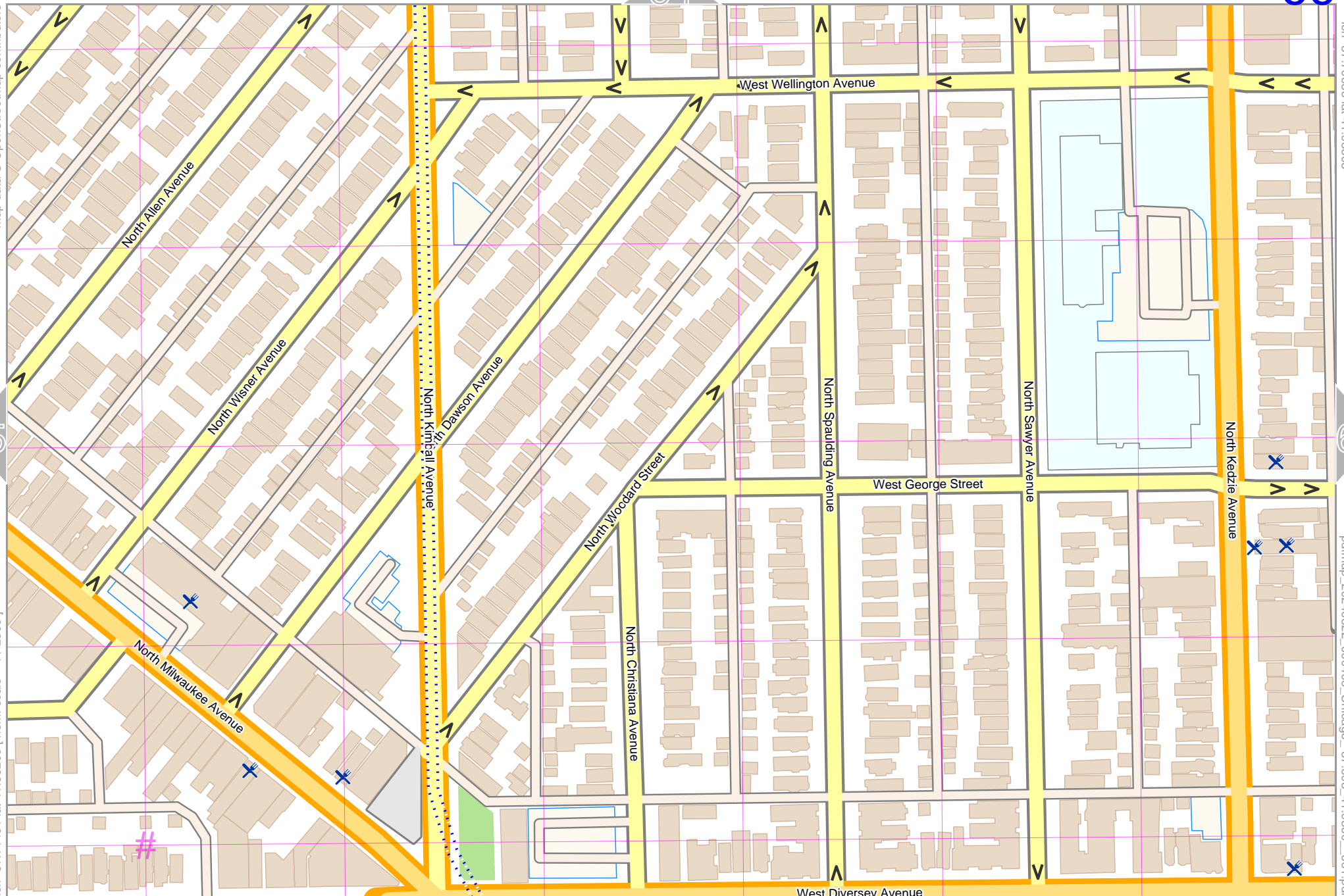
lon -87.70686 lat 41.93605

65

67

lon -87.71491 lat 41.93200 [nom. scale = 1 / 2500]

pdfmap_20240322_000405_Chicago_-87.698_41.9360_661.pdf

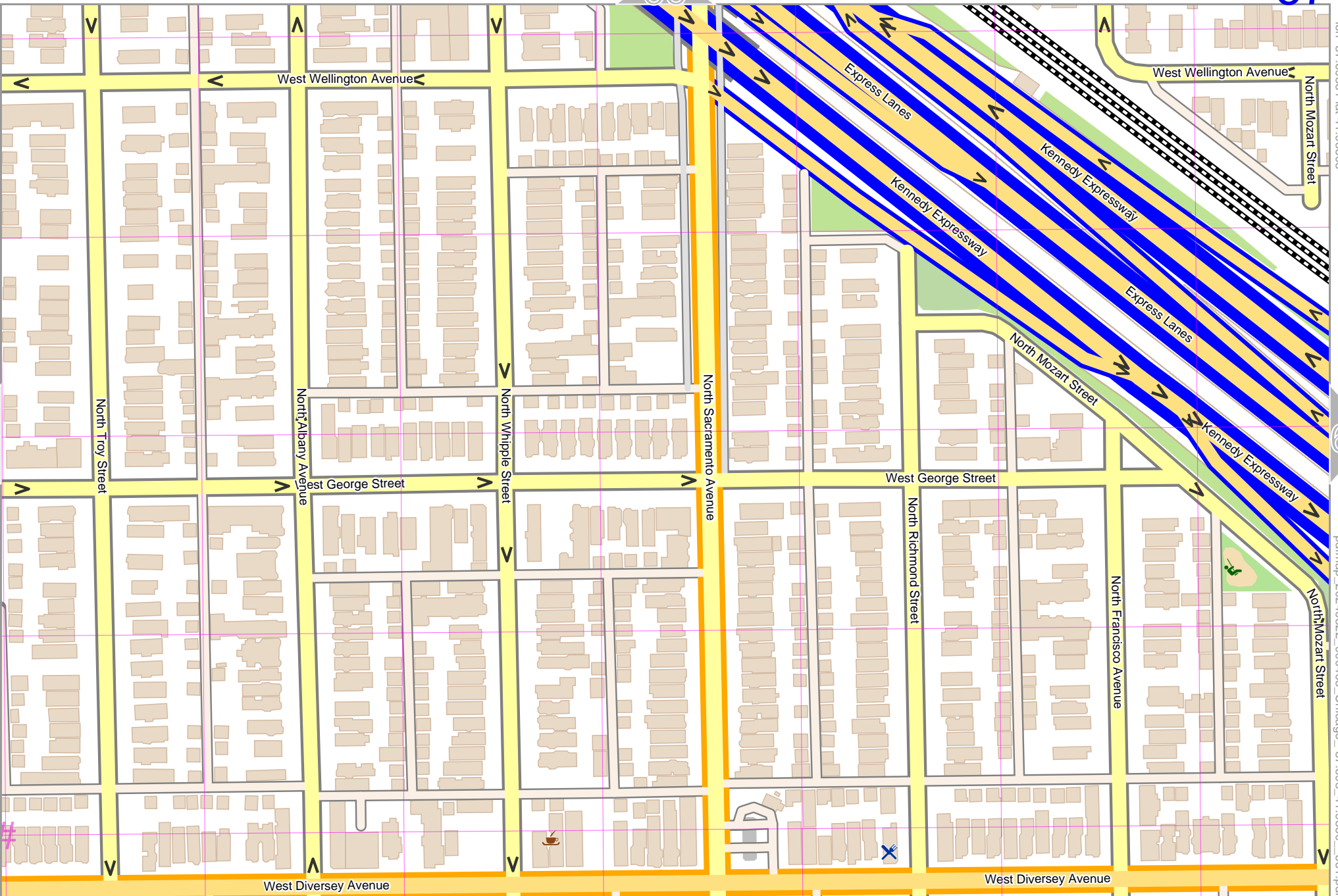


UTM: 16 T easting 440.80 km northing 4642.50 km
UTM-Grid-width = 100m

78

Map data © OpenStreetMap contributors

lon -87.70686 lat 41.93200 [nom. scale = 1 / 2500]



55

79

lon -87.69881 lat 41.93605

pdfmap_20240322_000405_Chicago_-87.698_41.9360_661.pdf

UTM: 16 T easting 441.40 km northing 4642.50 km
UTM-Grid-width = 100m

Map data © OpenStreetMap contributors

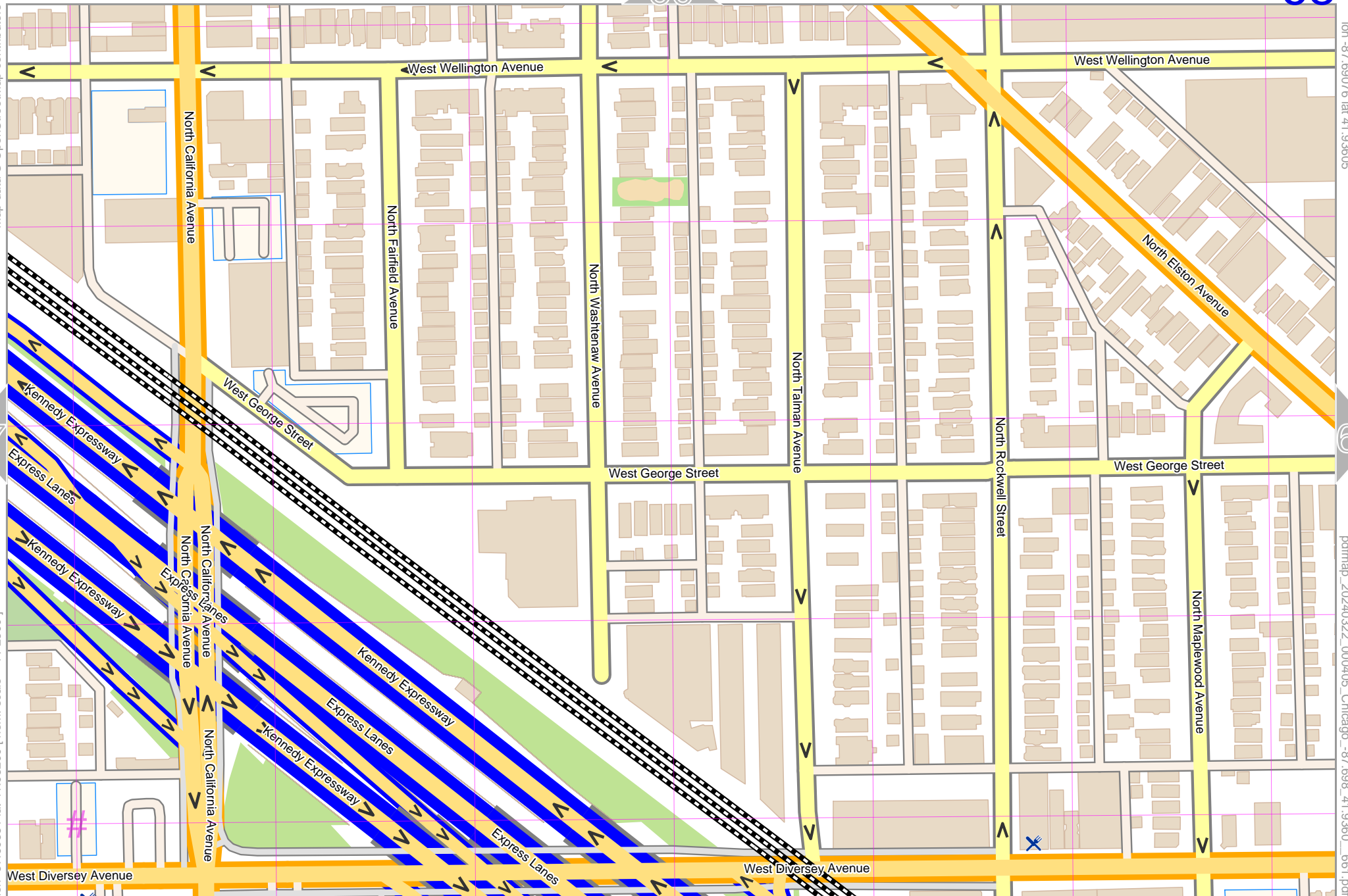
lon -87.69076 lat 41.93605

67

69

lon -87.69881 lat 41.93200 [nom. scale = 1 / 2500]

pdfmap_20240322_000405_Chicago_-87.698_41.9360_661.pdf



UTM: 16 T easting 442.10 km northing 4642.50 km
 UTM-Grid-width = 100m

80

Chicago

69

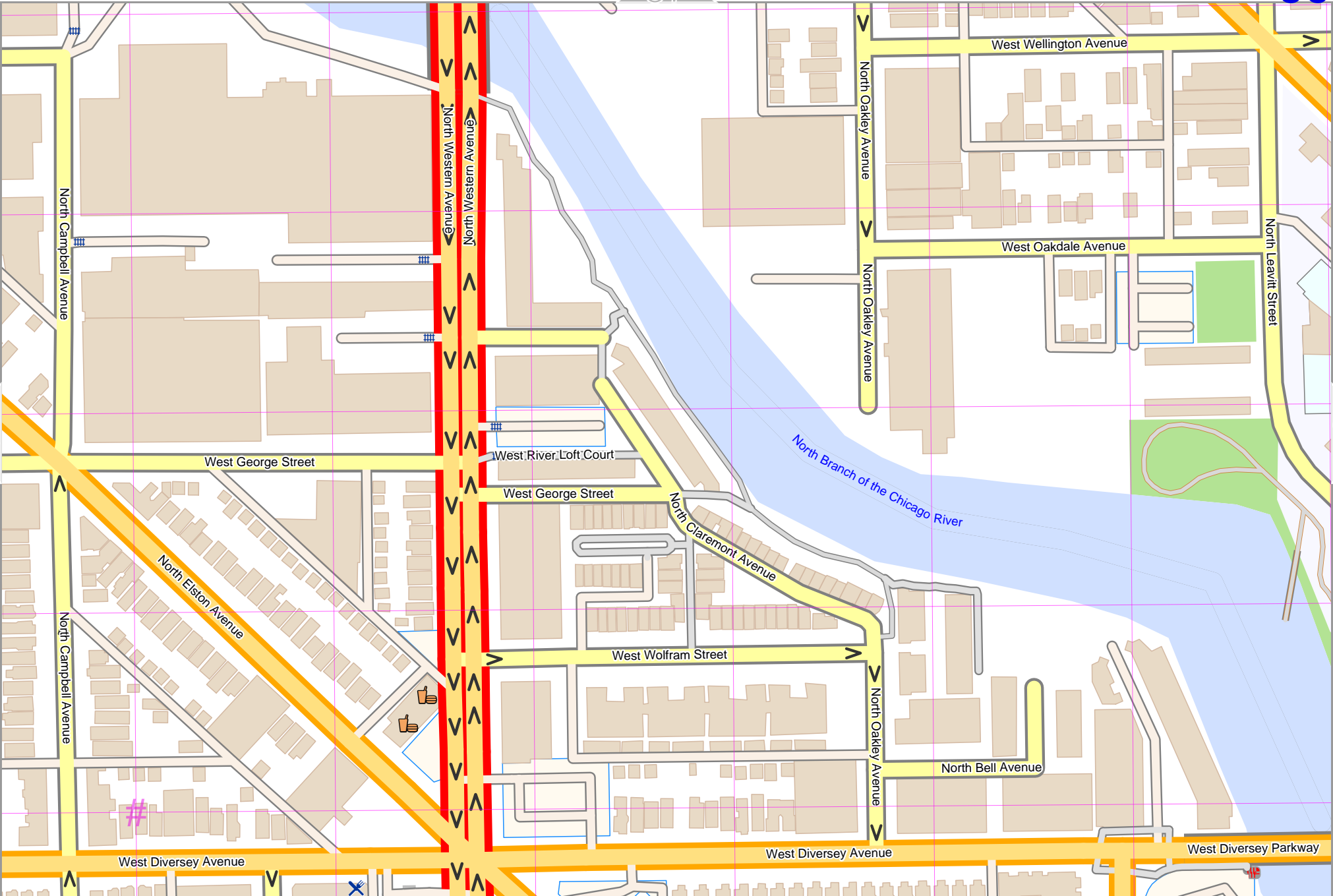
57

lon -87.68271 lat 41.93605

pdfmap_20240322_000405_Chicago_-87.698_41.9360_661.pdf

Map data © OpenStreetMap contributors

lon -87.69076 lat 41.93200 [nom. scale = 1 / 2500]



68

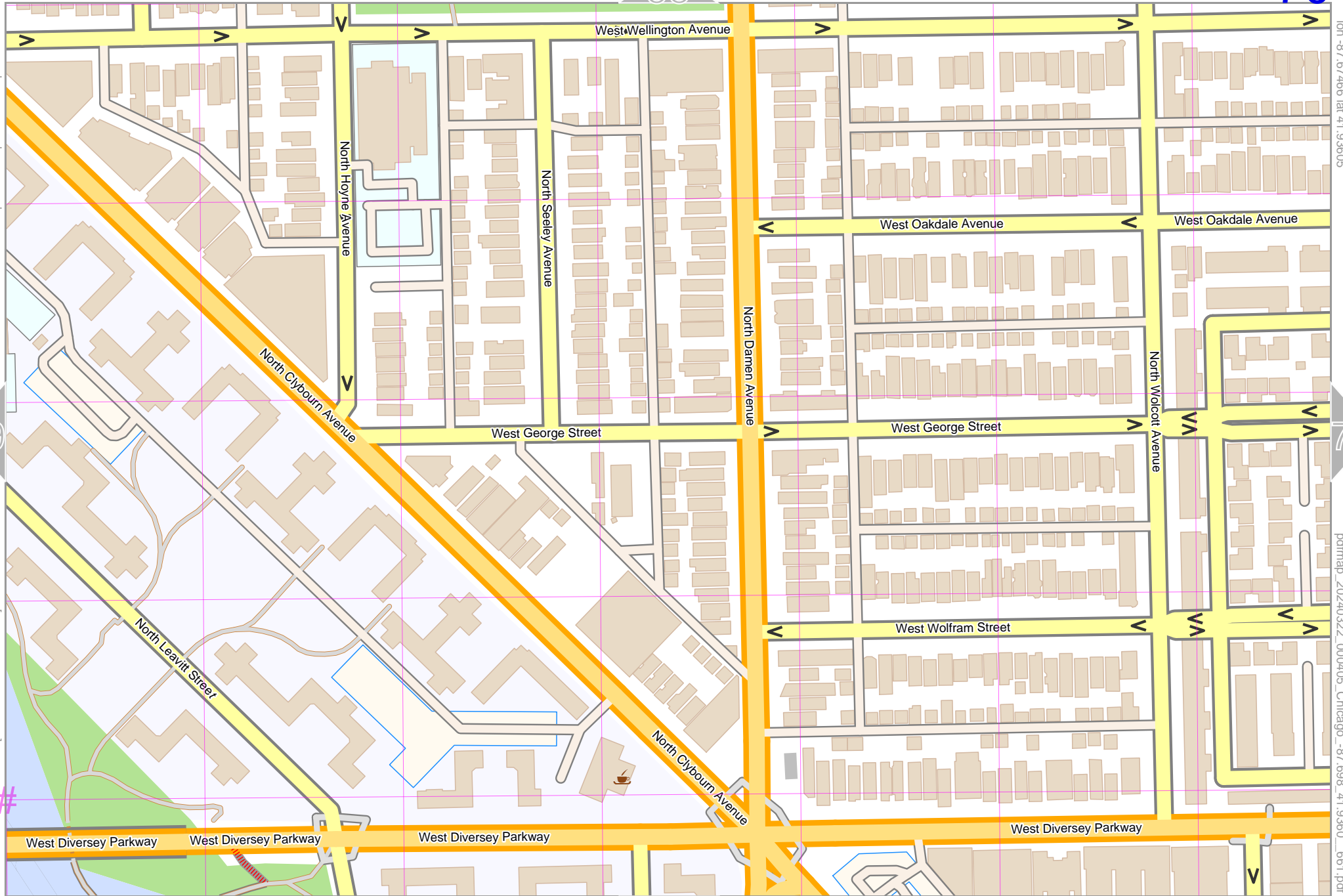
70

81

UTM: 16 T easting 442.80 northing 4642.50 km
UTM-Grid-width = 100m

Map data © OpenStreetMap contributors

lon -87.67466 lat 41.93605



lon -87.68271 lat 41.93200 [nom. scale = 1 / 2500]

pdfmap_20240322_000405_Chicago_-87.698_41.9360_661.pdf

UTM: 16 T easting 443.40 km northing 4642.50 km
UTM-Grid-width = 100m

69

#

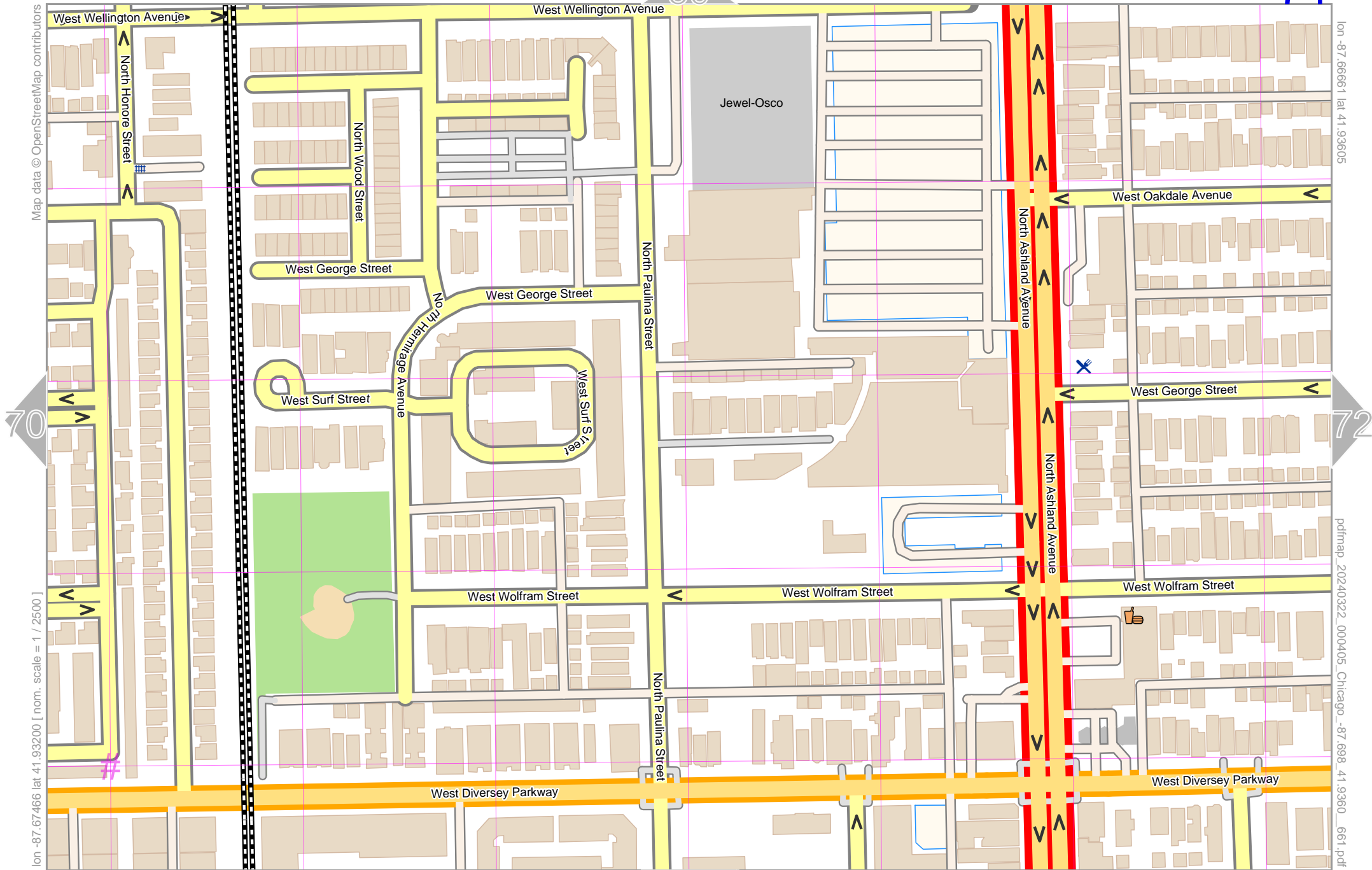
58

82

71

Map data © OpenStreetMap contributors

lon -87.66661 lat 41.93605



lon -87.67466 lat 41.93200 [nom. scale = 1 / 2500]

pdfmap_20240322_000405_Chicago_-87.698_41.9360_661.pdf

UTM: 16 T easting 444.10 km northing 4642.50 km
UTM-Grid-width = 100m

Map data © OpenStreetMap contributors

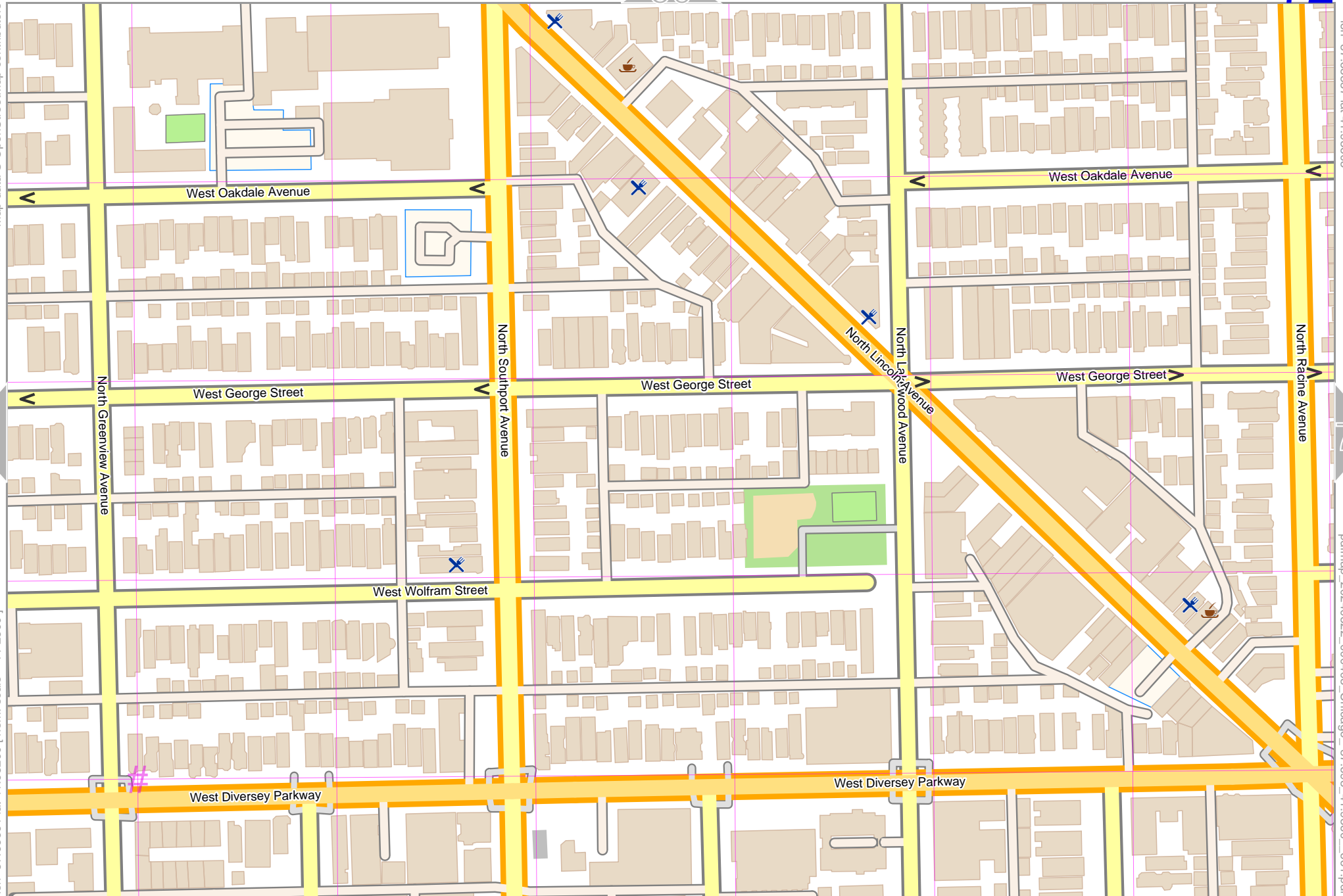
lon -87.65857 lat 41.93605

pdfmap_20240322_000405_Chicago_-87.698_41.9360_661.pdf

lon -87.66661 lat 41.93200 [nom. scale = 1 / 2500]

71

73



UTM: 16 T easting 444.80 km northing 4642.50 km
UTM-Grid-width = 100m

84

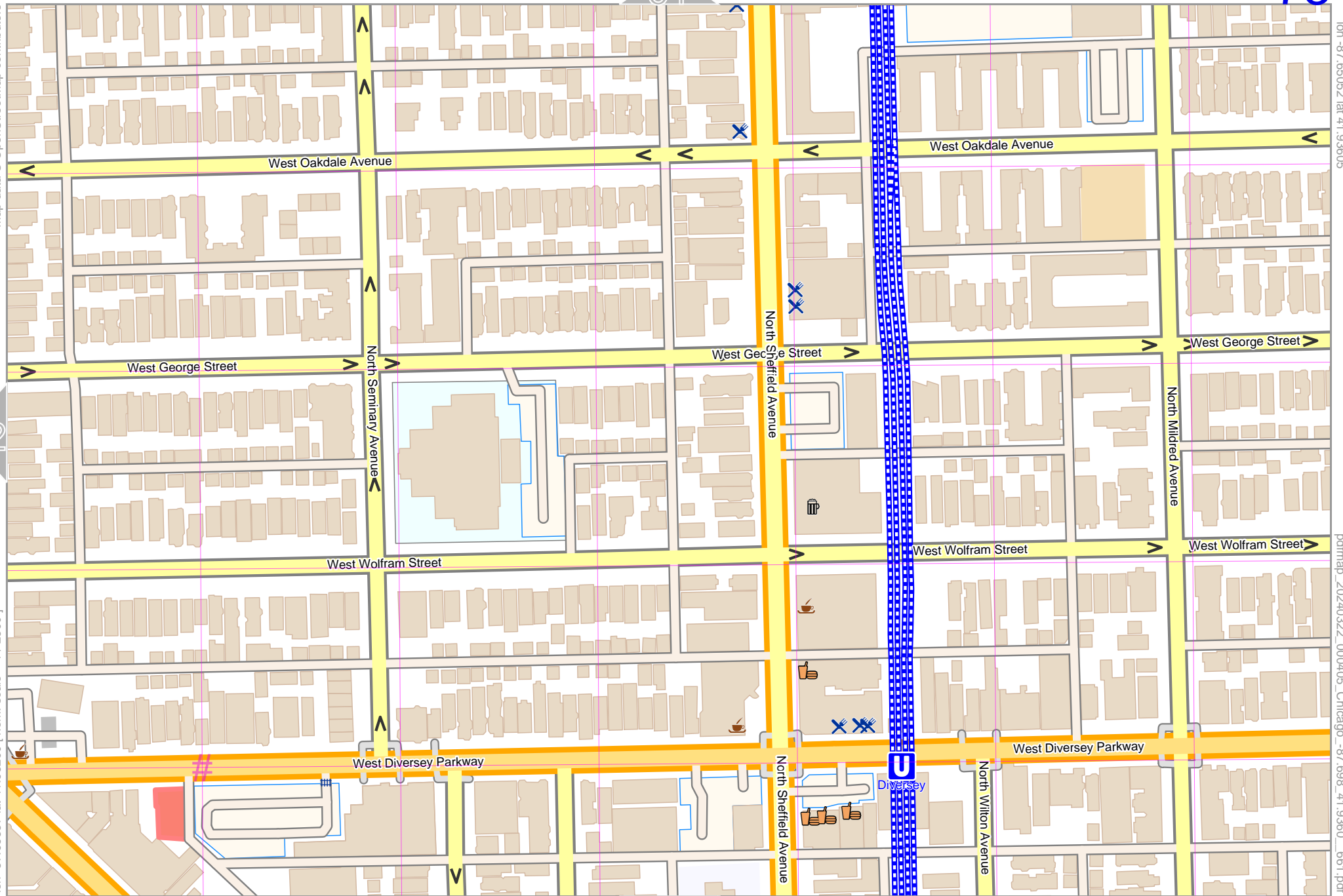
Map data © OpenStreetMap contributors

lon -87.65052 lat 41.93605

pdfmap_20240322_000405_Chicago_-87.698_41.9360_661.pdf

lon -87.65857 lat 41.93200 [nom. scale = 1 / 2500]

UTM: 16 T easting 445.50 km northing 4642.50 km
UTM-Grid-width = 100m



61

72

85

Map data © OpenStreetMap contributors

lon -87.74710 lat 41.92795 [nom. scale = 1 / 2500]

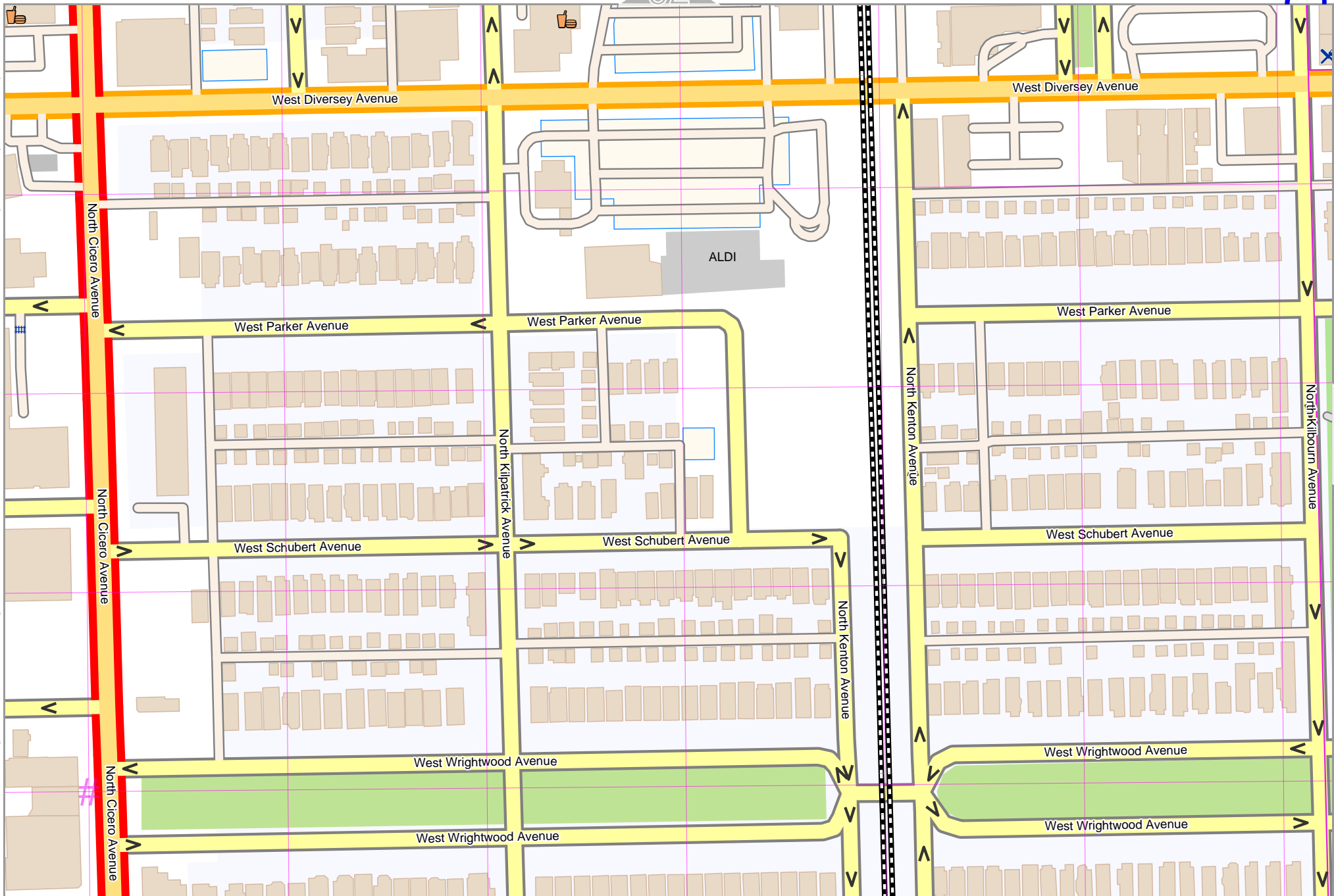
UTM: 16 T easting 438.10 km northing 4642.10 km
UTM-Grid-width = 100m

62

74

75

86

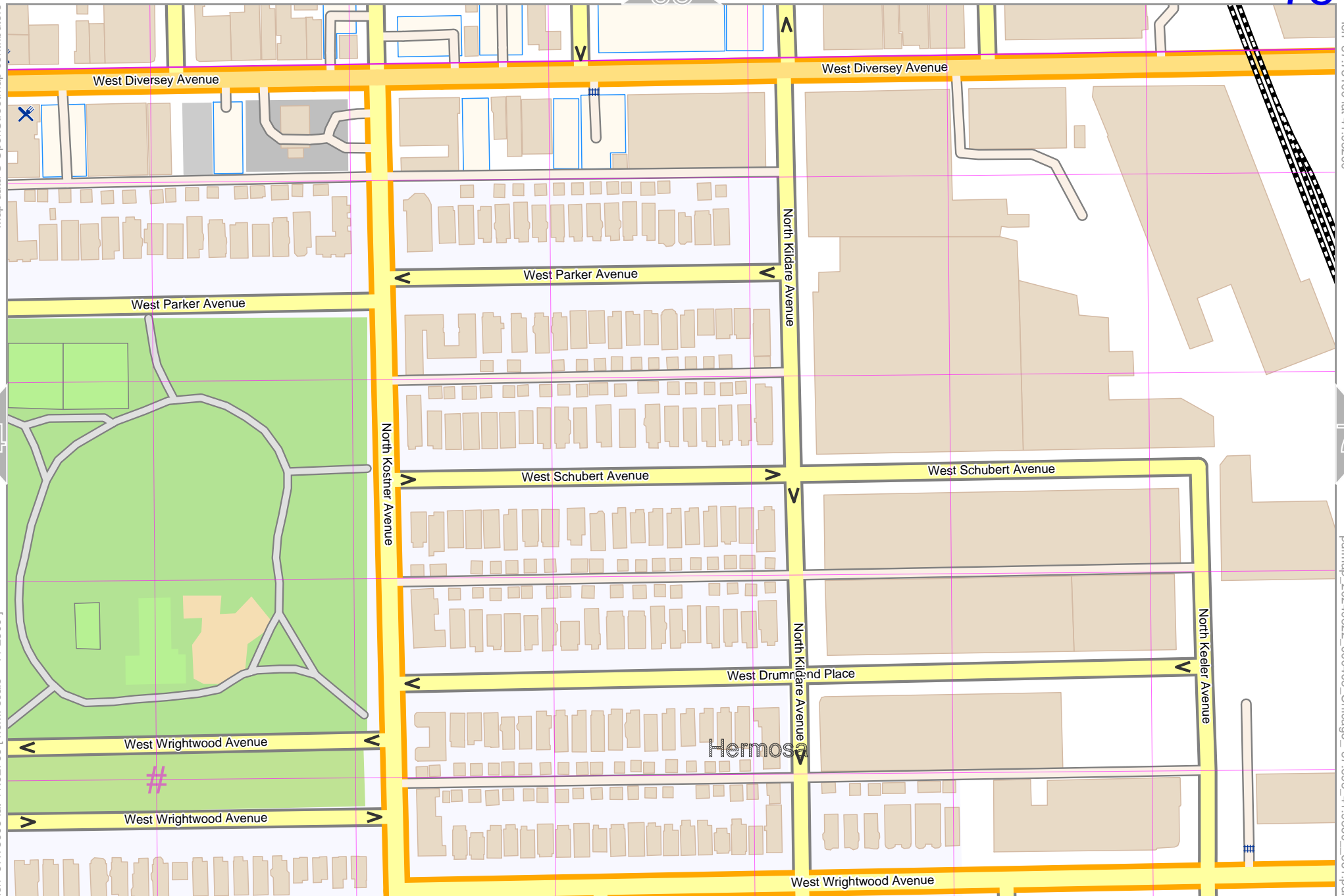


lon -87.73905 lat 41.93200

pdfmap_20240322_000405_Chicago_-87.698_41.9360_661.pdf

Map data © OpenStreetMap contributors

lon -87.73100 lat 41.93200



74

76

lon -87.73905 lat 41.92795 [nom. scale = 1 / 2500]

pdfmap_20240322_000405_Chicago_-87.698_41.9360_661.pdf

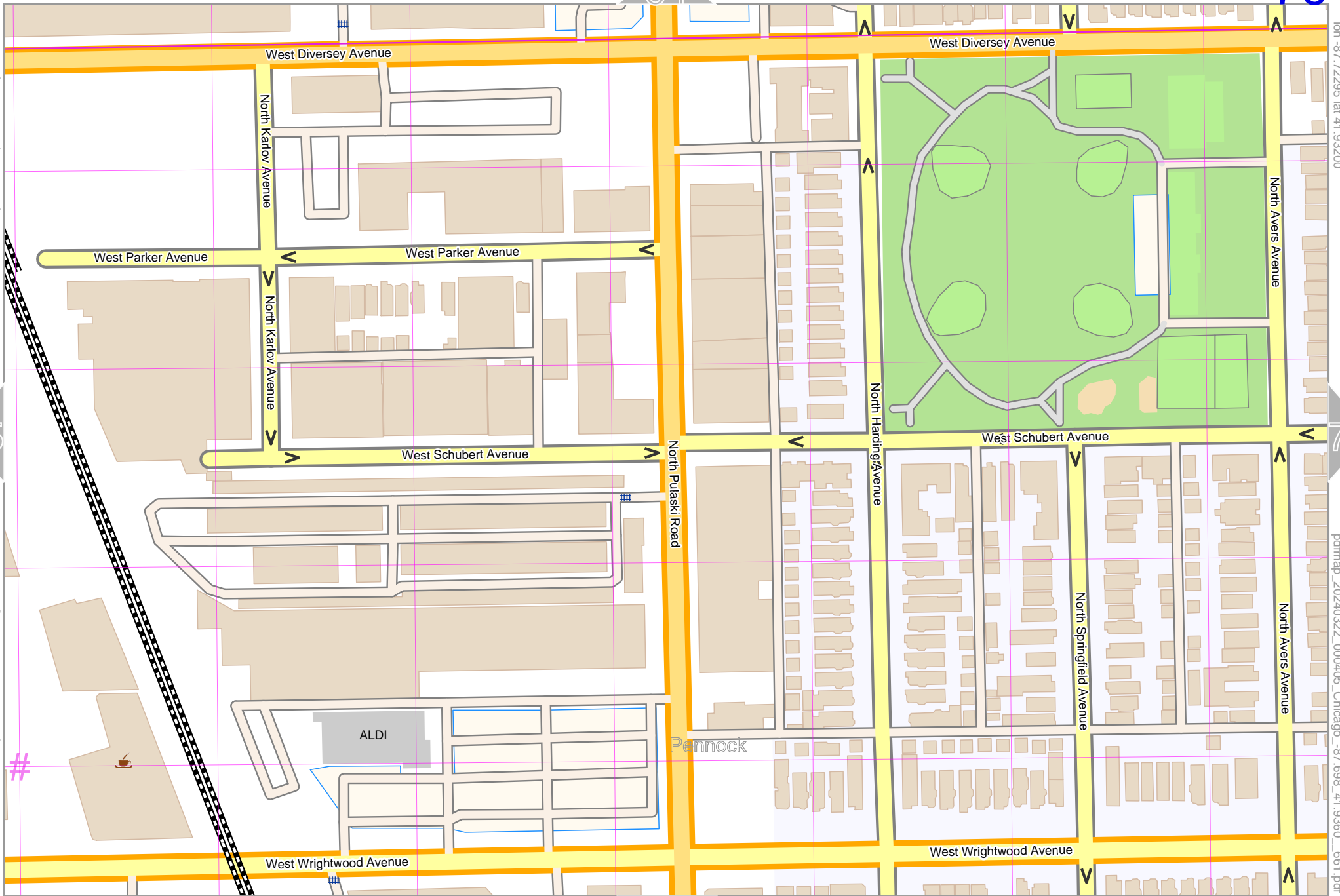
UTM: 16 T easting 438.80 km northing 4642.10 km
UTM-Grid-width = 100m

87

Map data © OpenStreetMap contributors

lon -87.73100 lat 41.92795 [nom. scale = 1 / 2500]

UTM: 16 T easting 439.40 km northing 4642.10 km
UTM-Grid-width = 100m



64

76

75

7

88

lon -87.72295 lat 41.93200

pdfmap_20240322_000405_Chicago_-87.698_41.9360_661.pdf

Map data © OpenStreetMap contributors

lon -87.71491 lat 41.93200

65

78

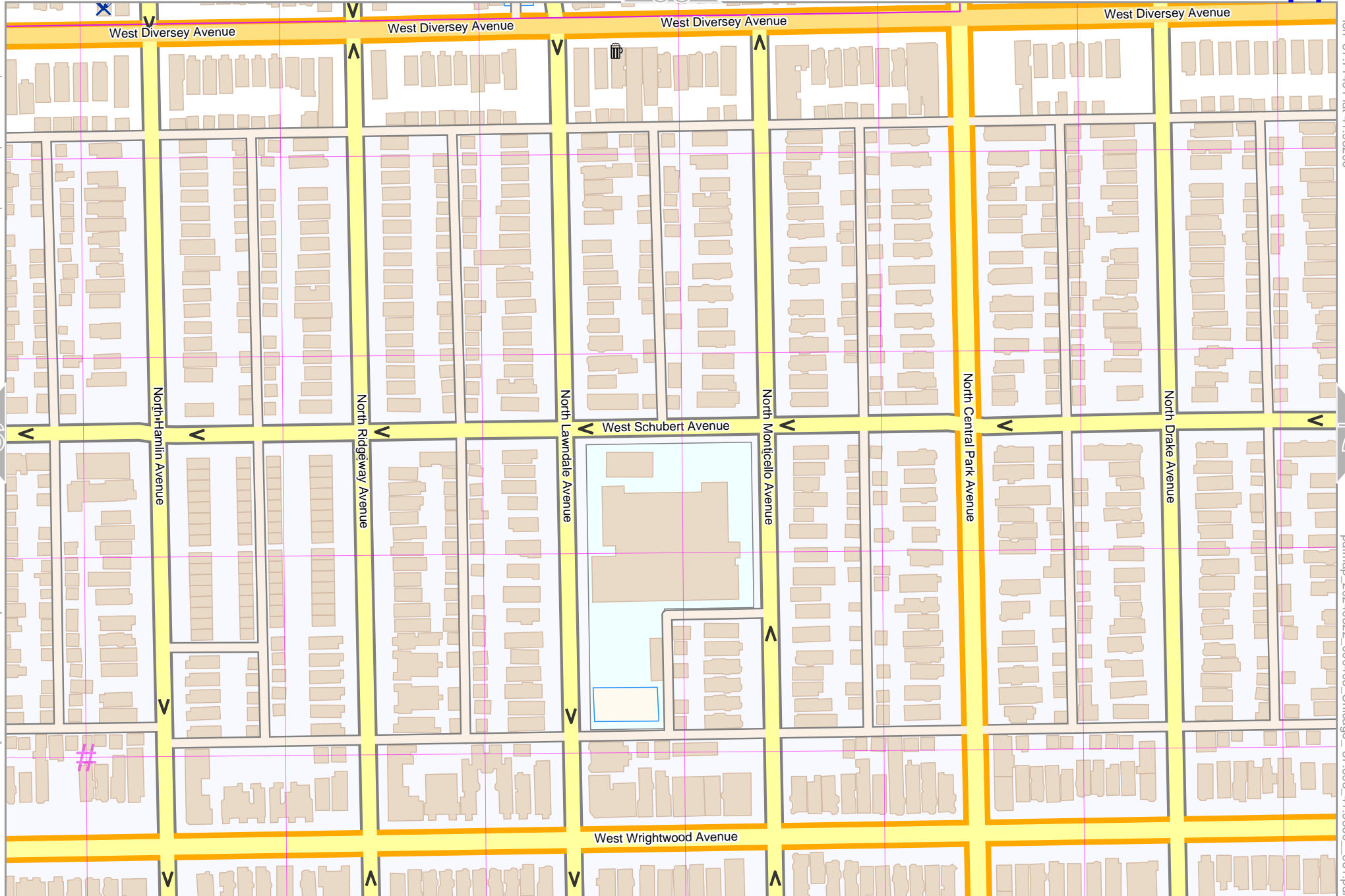
76

lon -87.72295 lat 41.92795 [nom. scale = 1 / 2500]

pdfmap_20240322_000405_Chicago_-87.698_41.9360_661.pdf

89

UTM: 16 T easting 440.10 km northing 4642.10 km
UTM-Grid-width = 100m

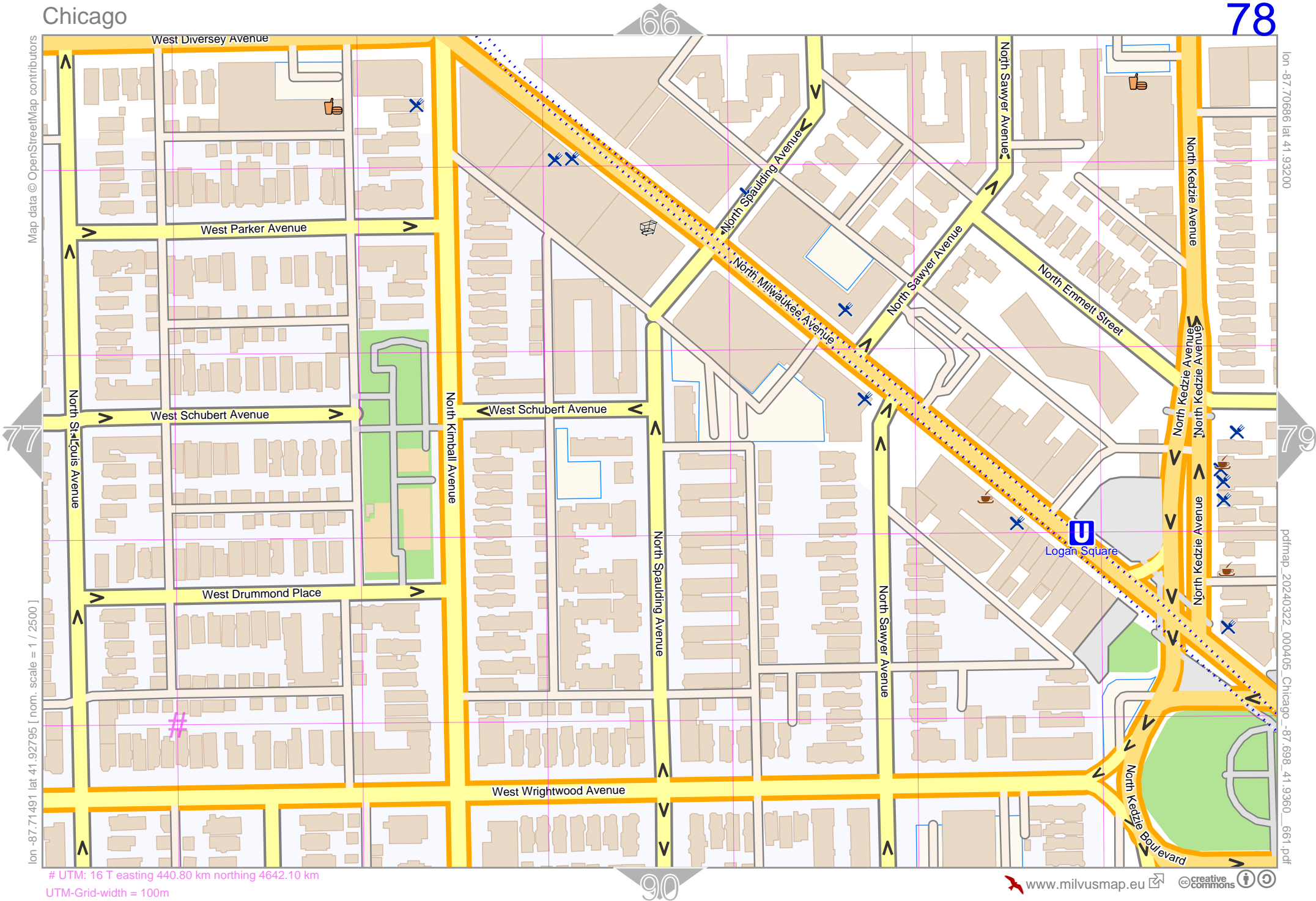


Map data © OpenStreetMap contributors

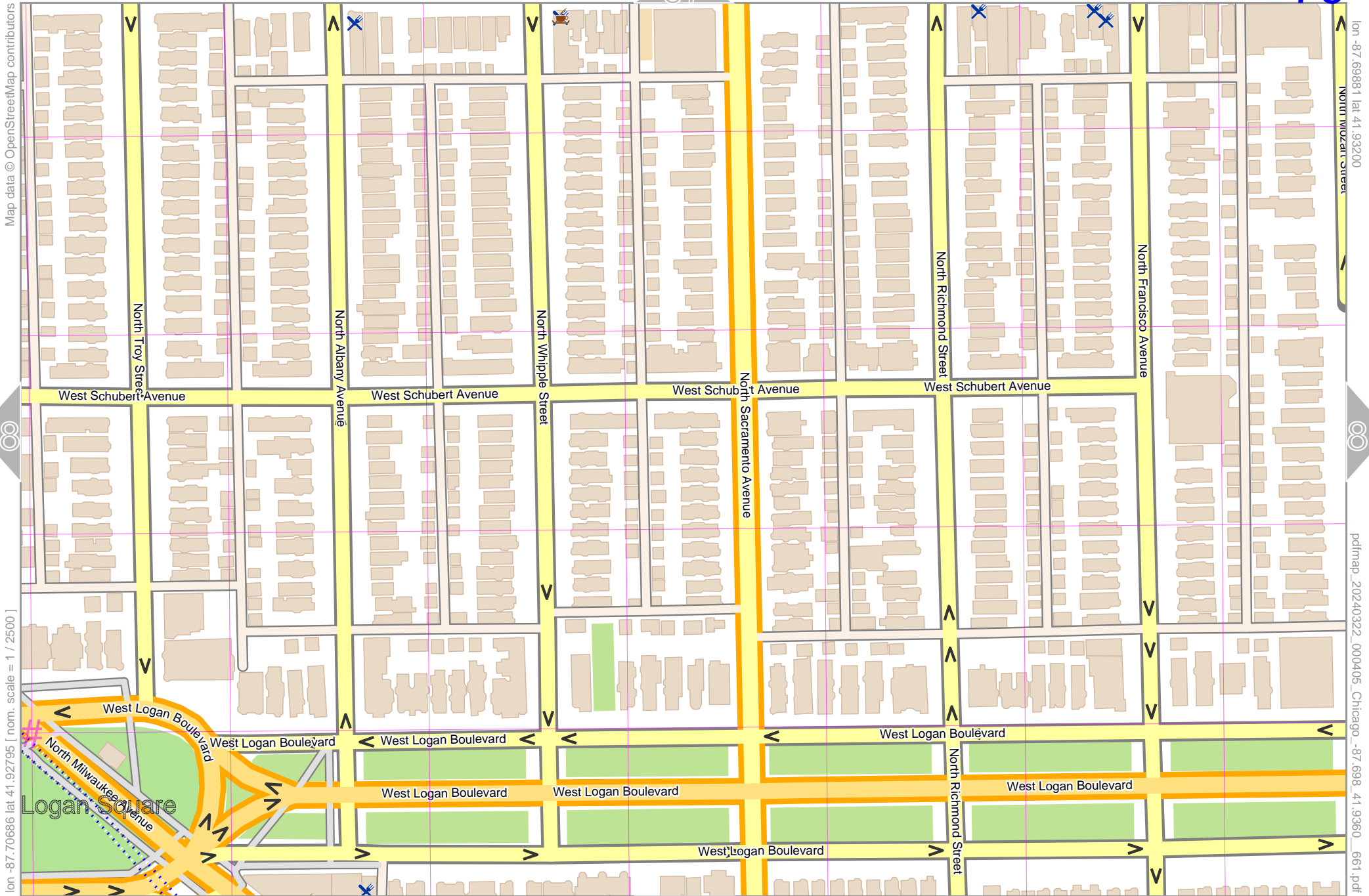
lon -87.71491 lat 41.92795 [nom. scale = 1 / 2500]

lon -87.70666 lat 41.93200

pdfmap_20240322_000405_Chicago_-87.698_41.9360_661.pdf



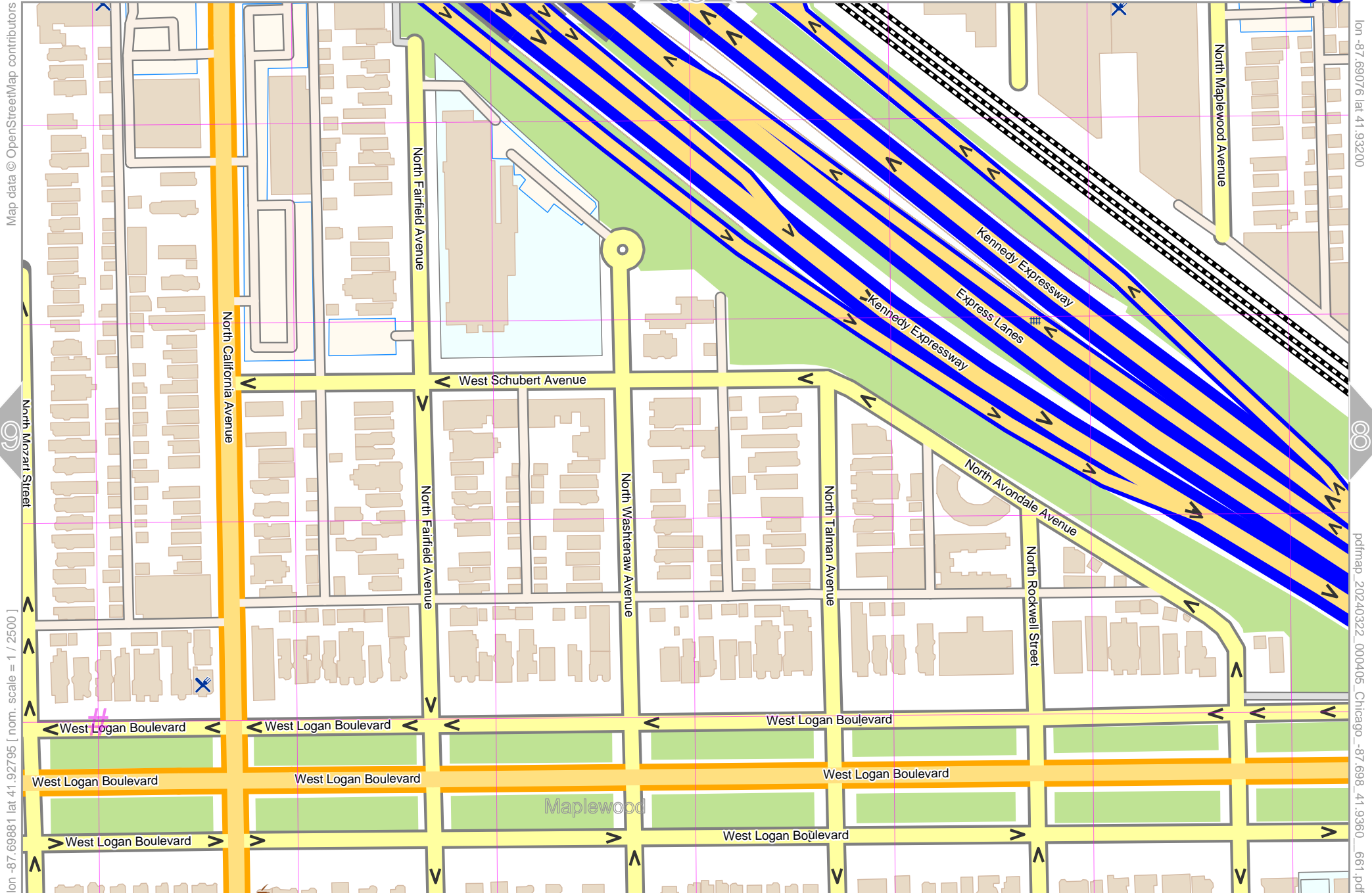
UTM: 16 T easting 440.80 km northing 4642.10 km
UTM-Grid-width = 100m



lon -87.70686 lat 41.92795 [nom. scale = 1 / 2500]

lon -87.69881 lat 41.93200
pdfmap_20240322_000405_Chicago_-87.698_41.9360_661.pdf

UTM: 16 T easting 441.40 km northing 4642.10 km
UTM-Grid-width = 100m



Map data © OpenStreetMap contributors

lon -87.69076 lat 41.93200

pdfmap_20240322_000405_Chicago_-87.698_41.9360_661.pdf

lon -87.69881 lat 41.92795 [nom. scale = 1 / 2500]

UTM: 16 T easting 442.10 km northing 4642.10 km

UTM-Grid-width = 100m

68

81

92

70

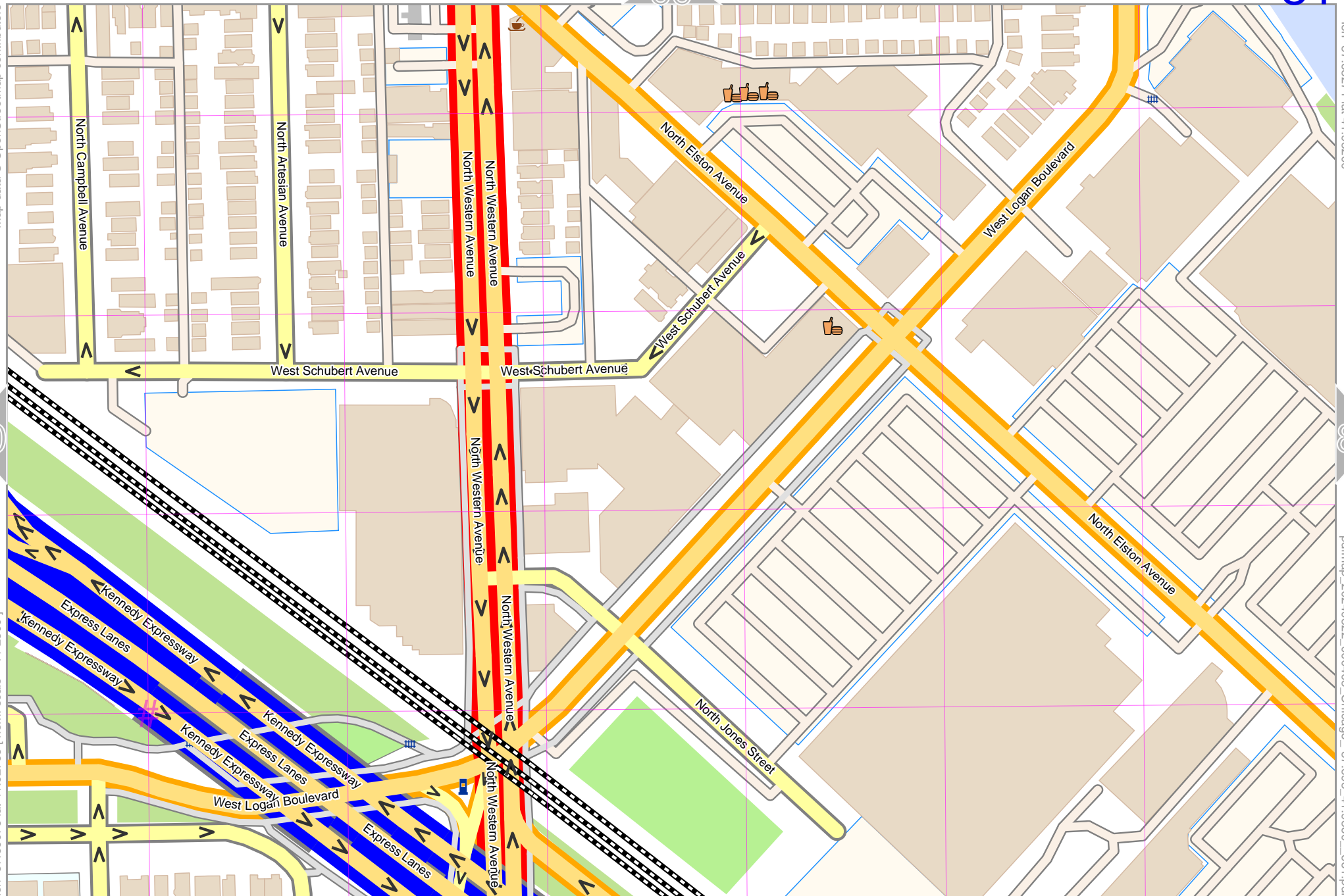
Map data © OpenStreetMap contributors

lon -87.68271 lat 41.93200

pdfmap_20240322_000405_Chicago_-87.698_41.9360_661.pdf

lon -87.69076 lat 41.92795 [nom. scale = 1 / 2500]

UTM: 16 T easting 442.80 km northing 4642.10 km
UTM-Grid-width = 100m



Map data © OpenStreetMap contributors

81

83

70

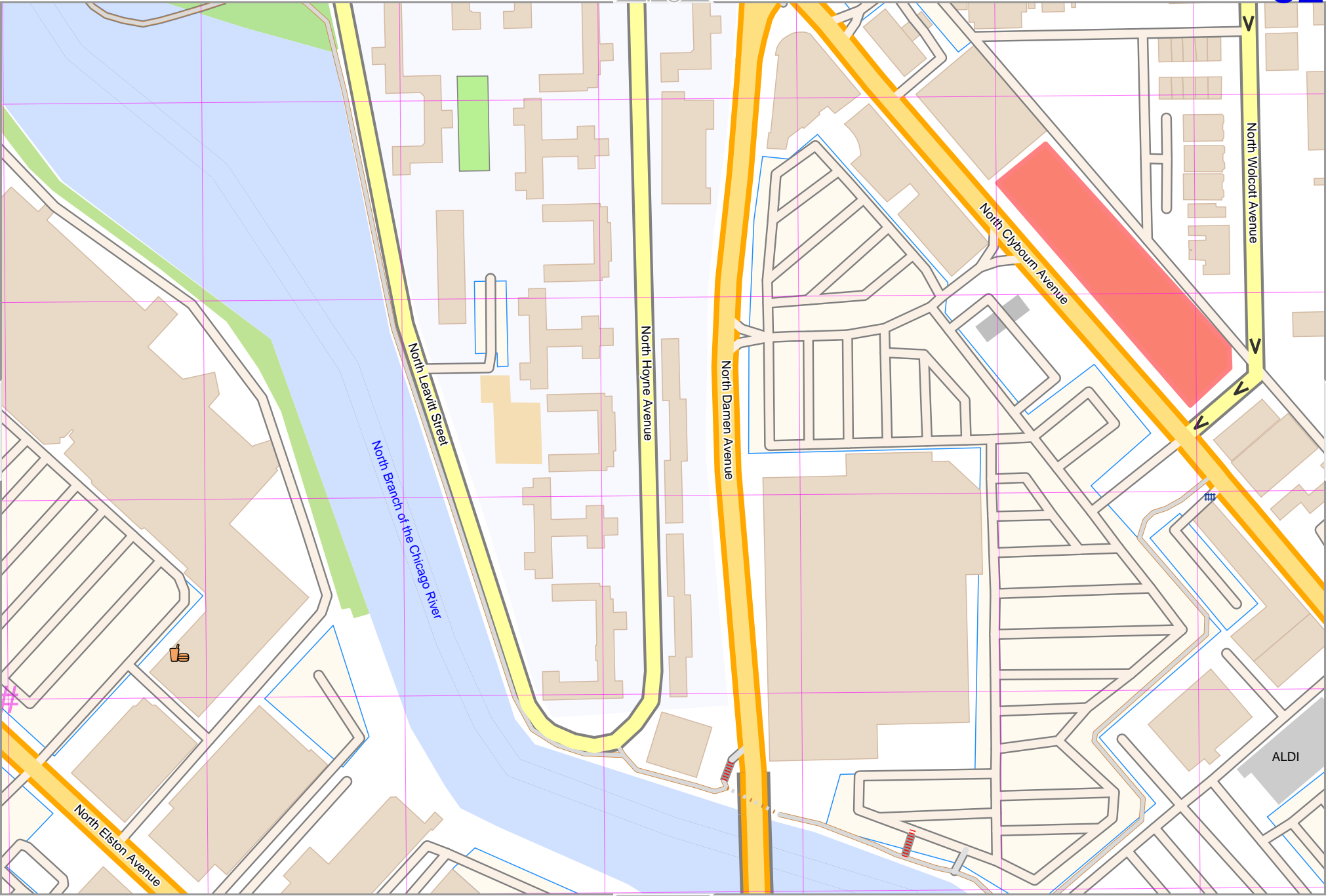
94

lon -87.68271 lat 41.92795 [nom. scale = 1 / 2500]

lon -87.67466 lat 41.93200

pdfmap_20240322_000405_Chicago_-87.698_41.9360_661.pdf

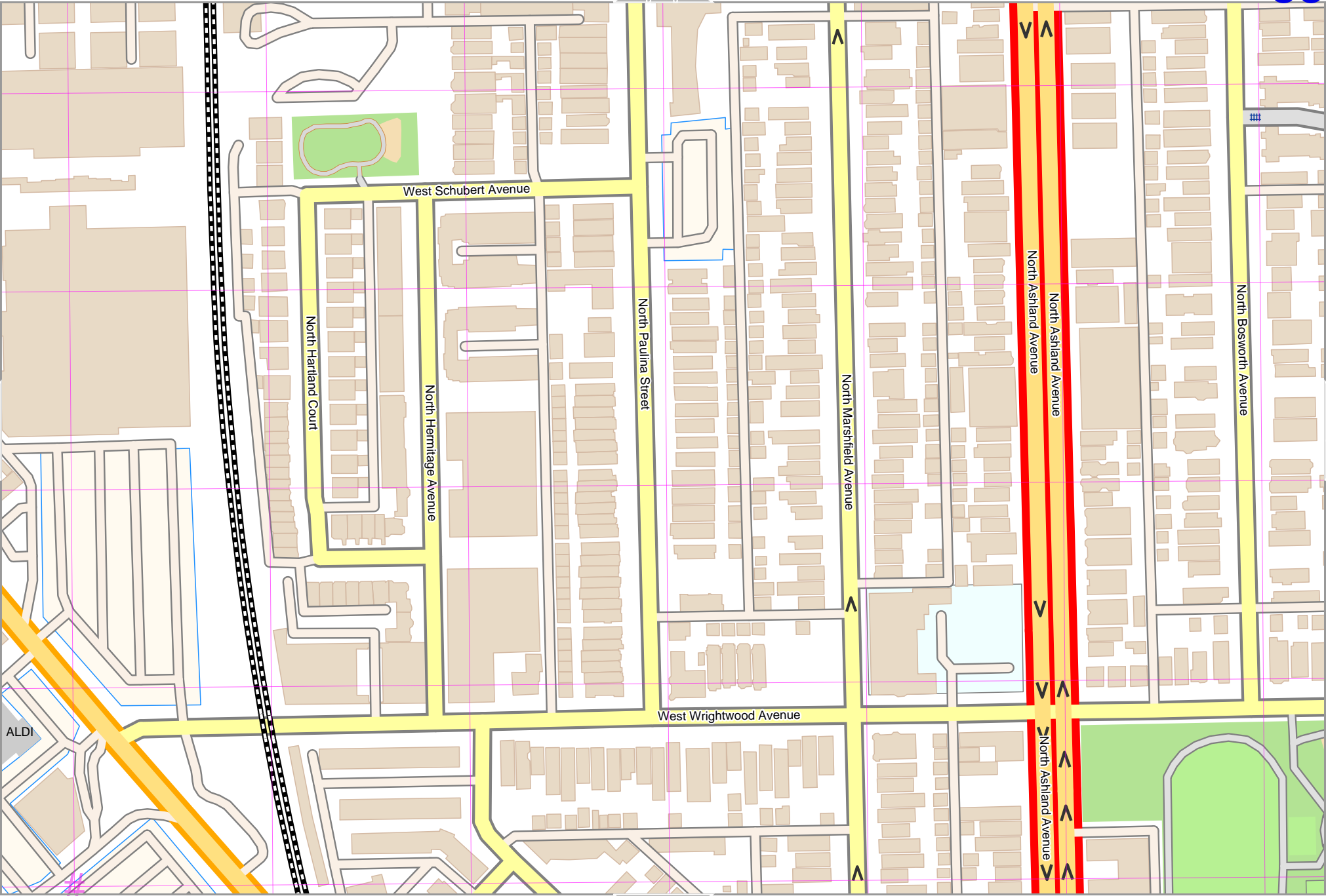
UTM: 16 T easting 443.40 km northing 4642.10 km
UTM-Grid-width = 100m



ALDI

Map data © OpenStreetMap contributors

lon -87.67466 lat 41.92795 [nom. scale = 1 / 2500]



82

84

71

95

UTM: 16T easting 444.10 km northing 4642.00 km
UTM-Grid-width = 100m

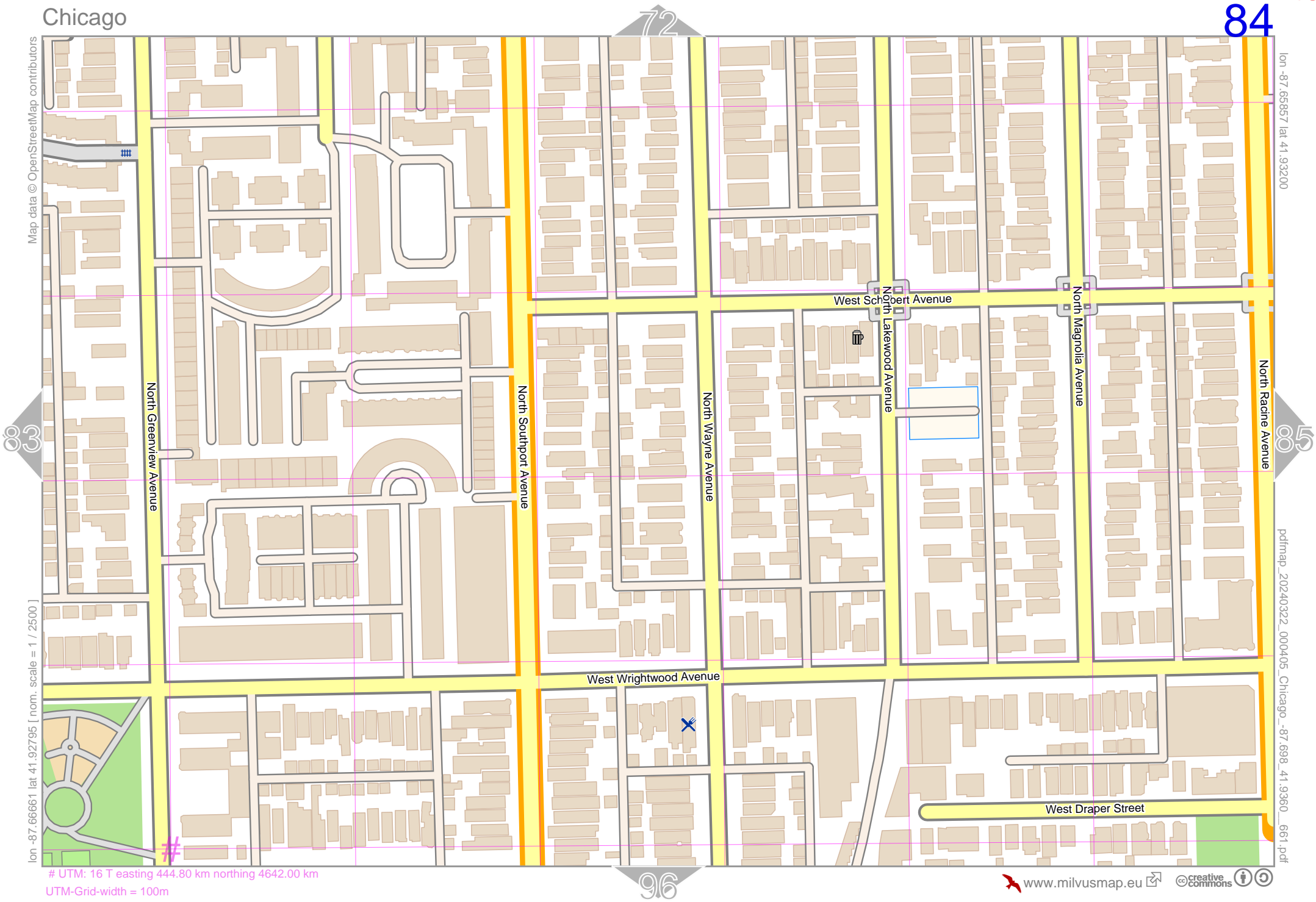
lon -87.66661 lat 41.93200

pdfmap_20240322_000405_Chicago_-87.698_41.9360_661.pdf

Map data © OpenStreetMap contributors

lon -87.66661 lat 41.92795 [nom. scale = 1 / 2500]

UTM: 16 T easting 444.80 km northing 4642.00 km
UTM-Grid-width = 100m



lon -87.66857 lat 41.93200

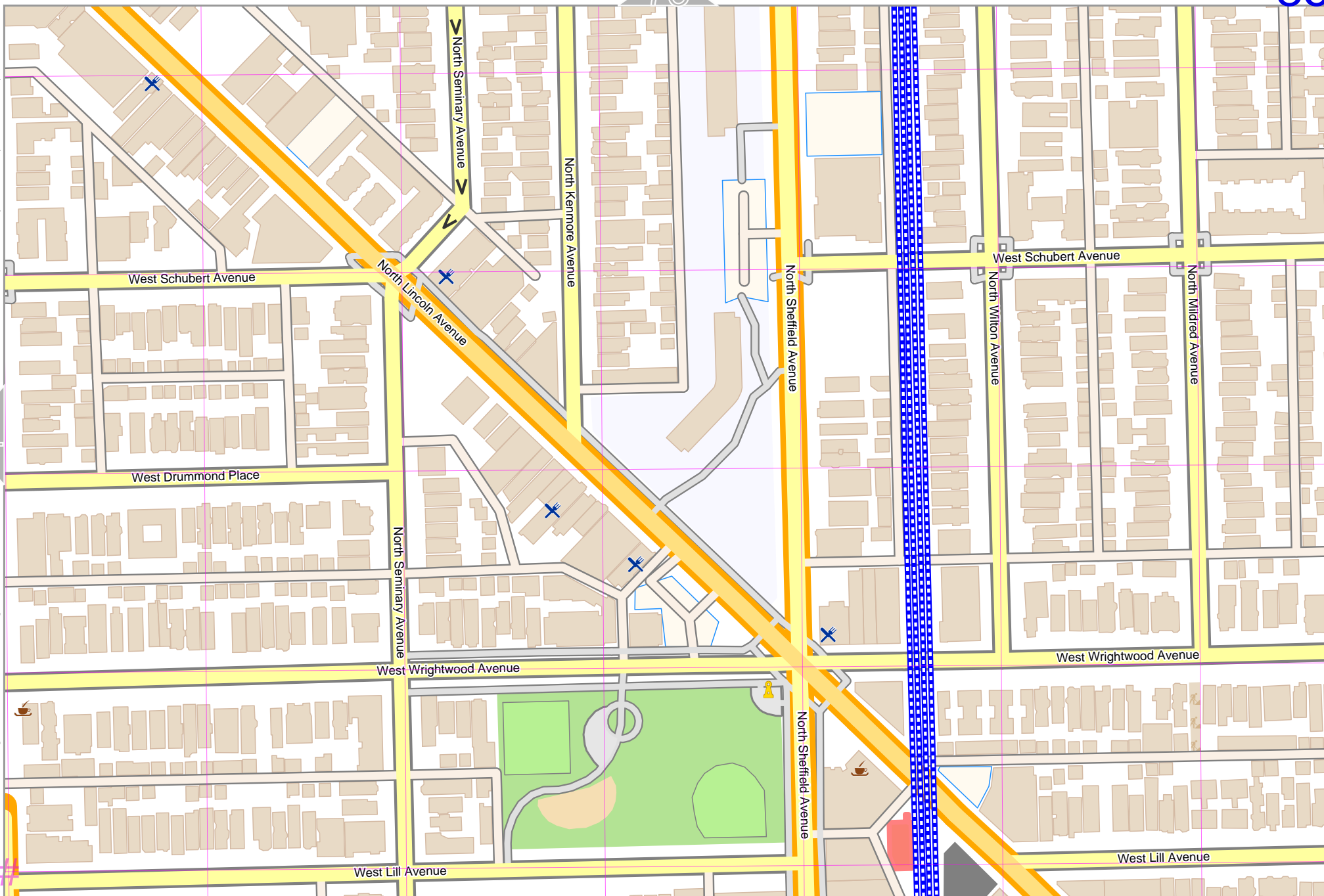
pdfmap_20240322_000405_Chicago_-87.698_41.9360_661.pdf

Map data © OpenStreetMap contributors

lon -87.65052 lat 41.93200

pdfmap_20240322_000405_Chicago_-87.698_41.9360_661.pdf

lon -87.65857 lat 41.92795 [nom. scale = 1 / 2500]



UTM: 16 T easting 445.40 km northing 4642.00 km
 UTM-Grid-width = 100m

Chicago

Map data © OpenStreetMap contributors

lon -87.74710 lat 41.92389 [nom. scale = 1 / 2500]

UTM: 16 T easting 438.10 km northing 4641.60 km
UTM-Grid-width = 100m

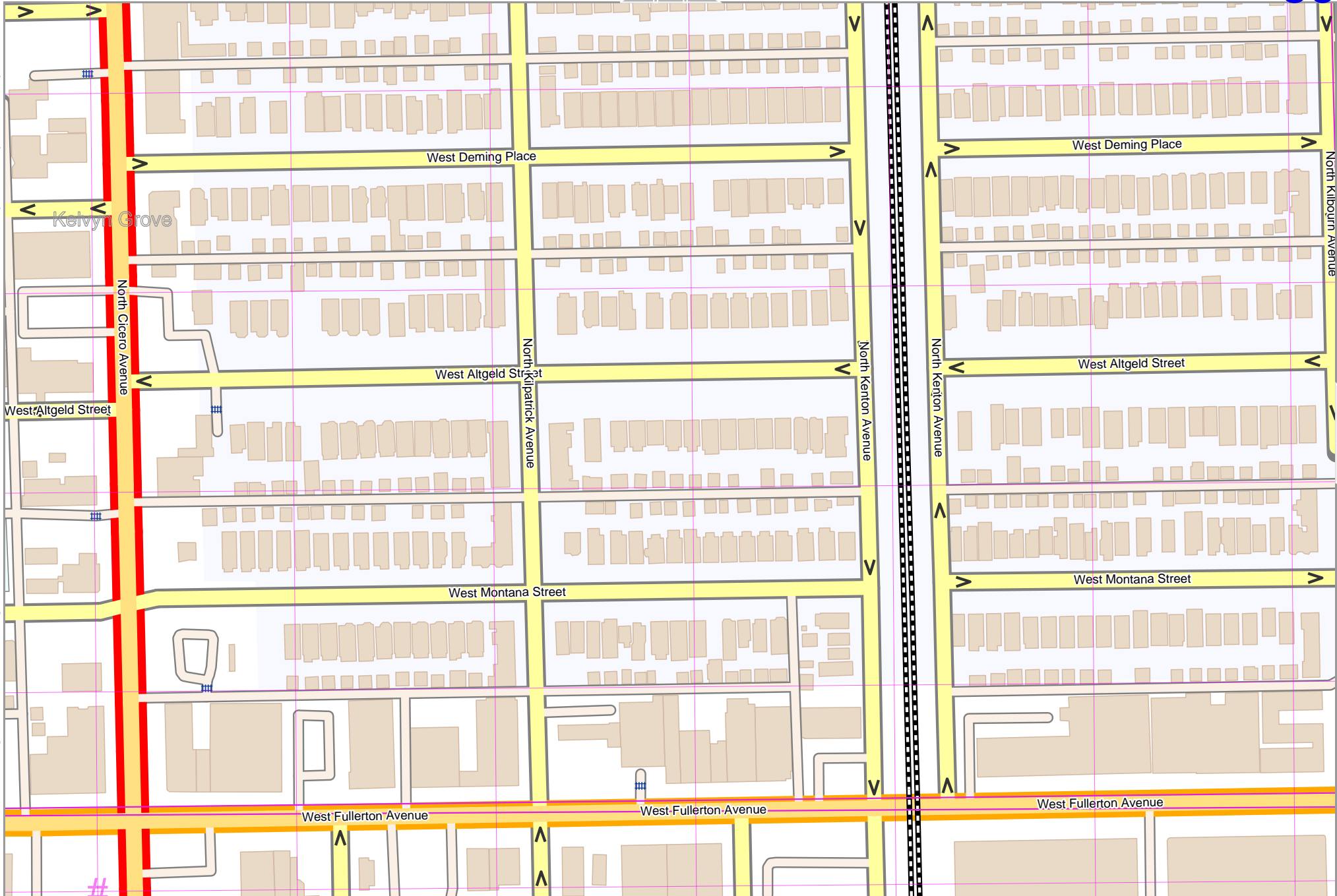
74

86

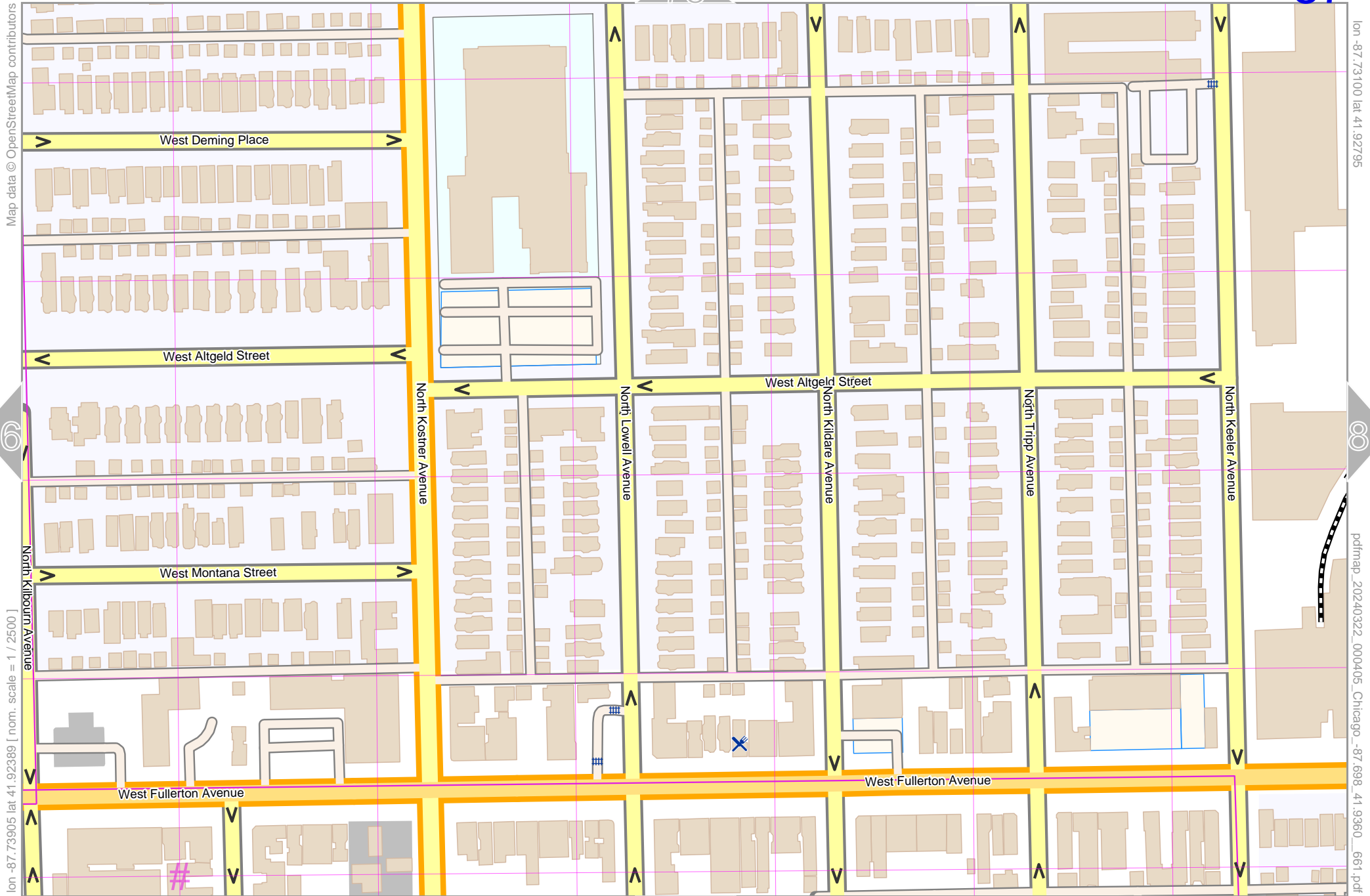
lon -87.73905 lat 41.92795

87

pdfmap_20240322_000405_Chicago_-87.698_41.9360_661.pdf



98



Map data © OpenStreetMap contributors

lon -87.73100 lat 41.92795

lon -87.73905 lat 41.92389 [nom. scale = 1 / 2500]

pdfmap_20240322_000405_Chicago_-87.698_41.9360_661.pdf

UTM: 16 T easting 438.80 km northing 4641.60 km
UTM-Grid-width = 100m

Map data © OpenStreetMap contributors

lon -87.72295 lat 41.92795

pdfmap_20240322_000405_Chicago_-87.698_41.9360_661.pdf

lon -87.73100 lat 41.92389 [nom. scale = 1 / 2500]

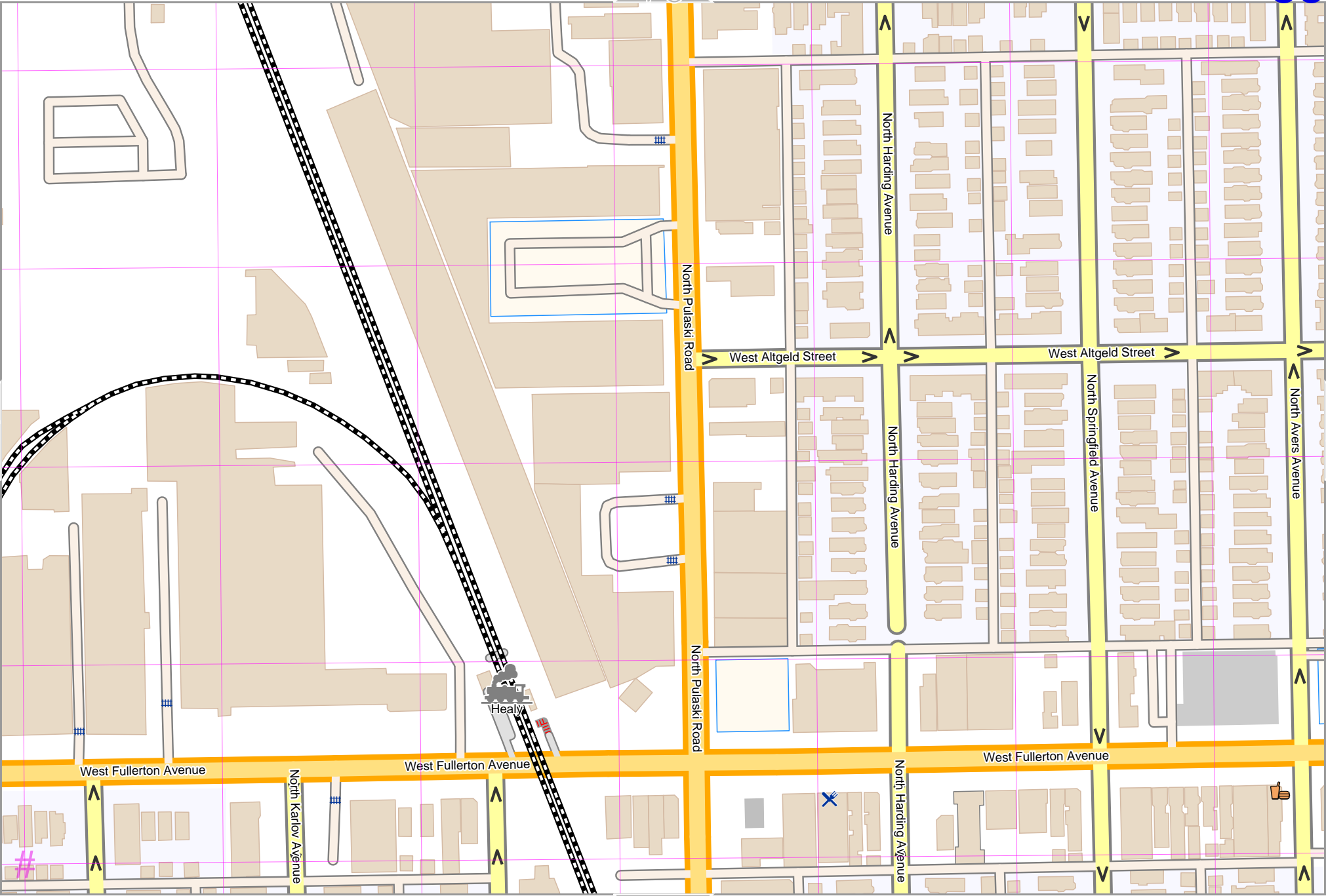
UTM: 16 T easting 439.40 km northing 4641.60 km
UTM-Grid-width = 100m

87

76

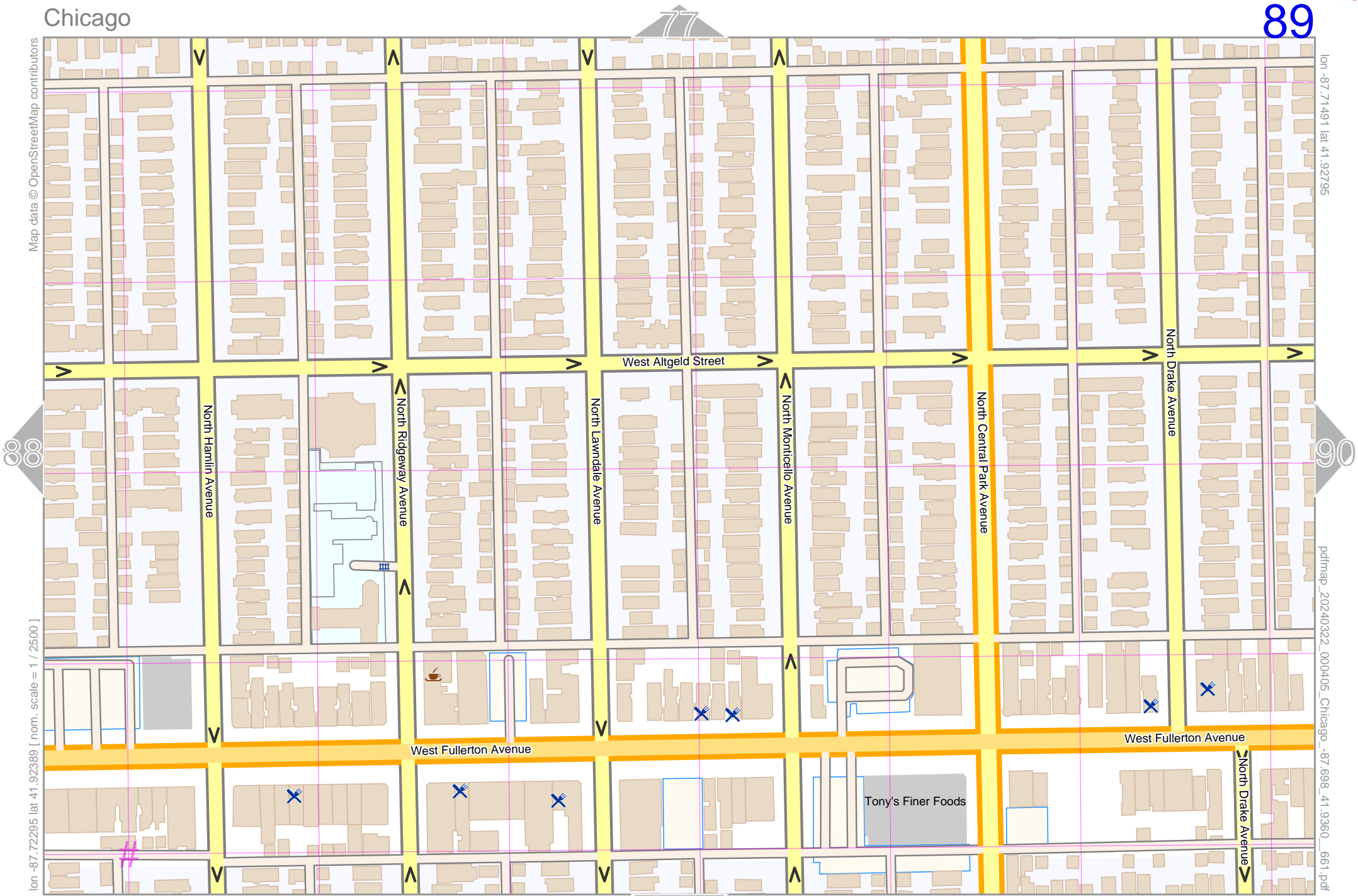
88

100



Map data © OpenStreetMap contributors

lon -87.71491 lat 41.92795



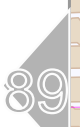
lon -87.72295 lat 41.92389 [nom. scale = 1 / 2500]

pdfmap_20240322_000405_Chicago_-87.698_41.9360_661.pdf

UTM: 16 T easting 440.10 km northing 4641.60 km
UTM-Grid-width = 100m

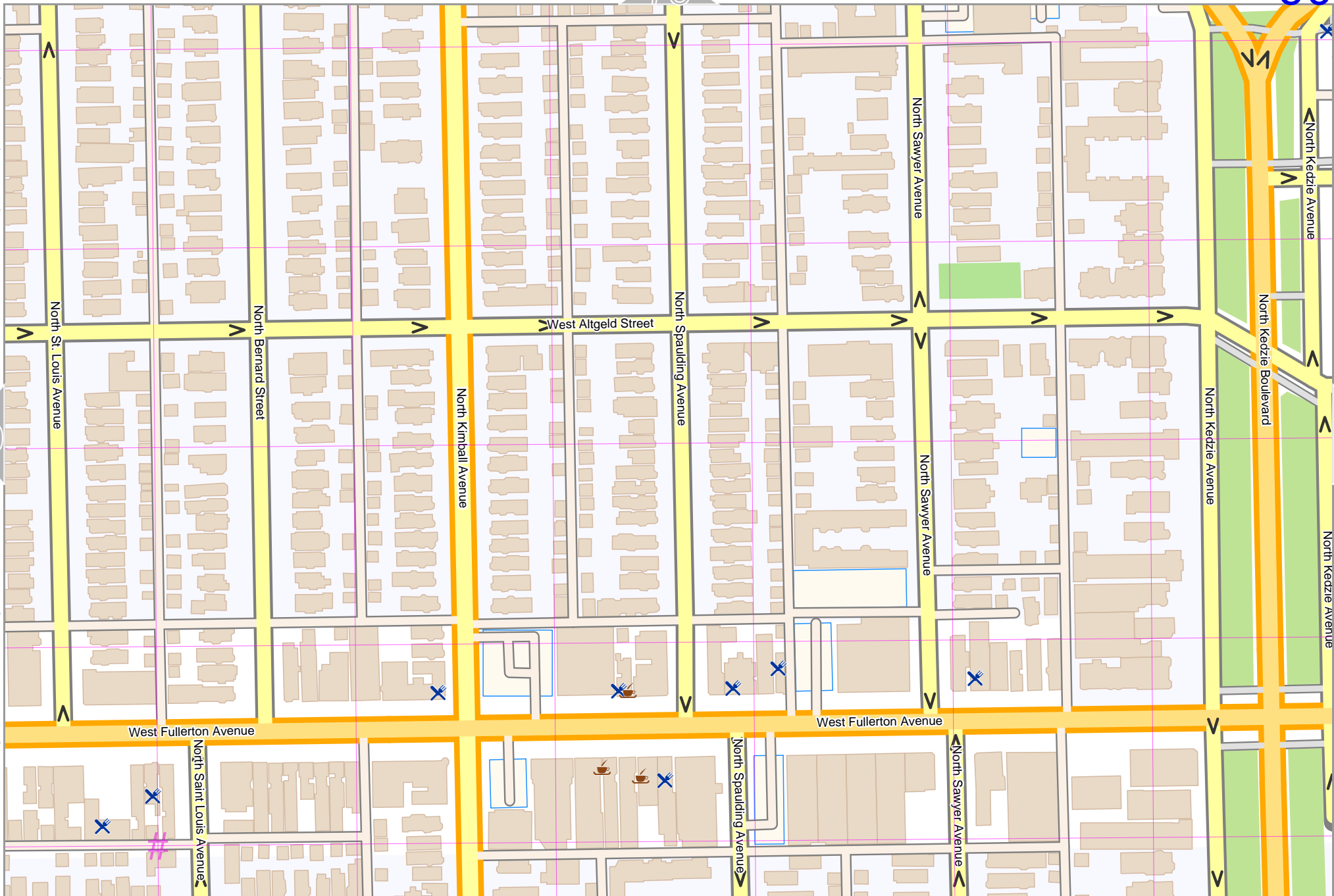
Chicago

Map data © OpenStreetMap contributors



lon -87.71491 lat 41.92389 [nom. scale = 1 / 2500]

UTM: 16 T easting 440.80 km northing 4641.60 km
UTM-Grid-width = 100m



78

90

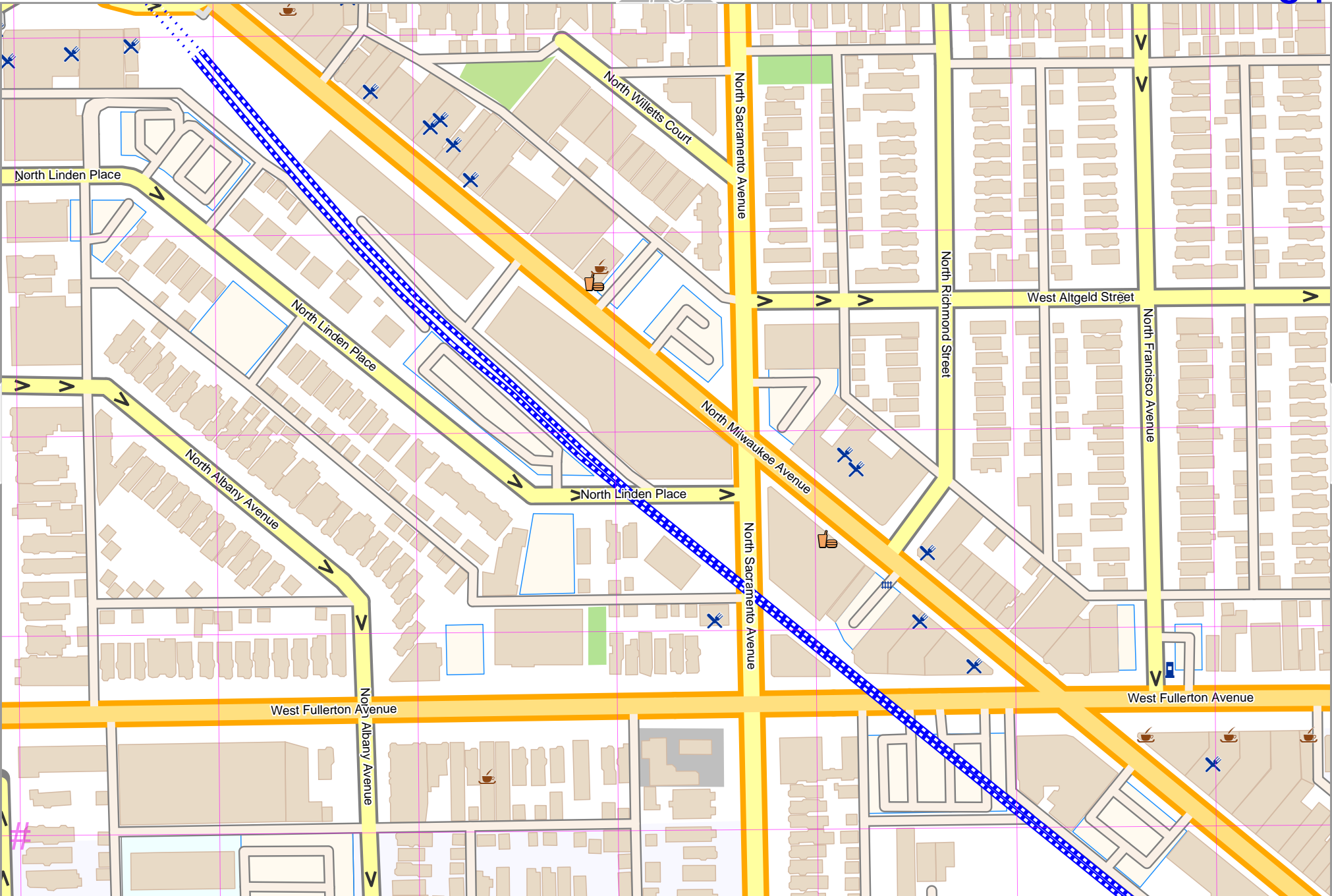
102

lon -87.70666 lat 41.92795

pdfmap_20240322_000405_Chicago_-87.698_41.9360_661.pdf

Map data © OpenStreetMap contributors

lon -87.70686 lat 41.92389 [nom. scale = 1 / 2500]



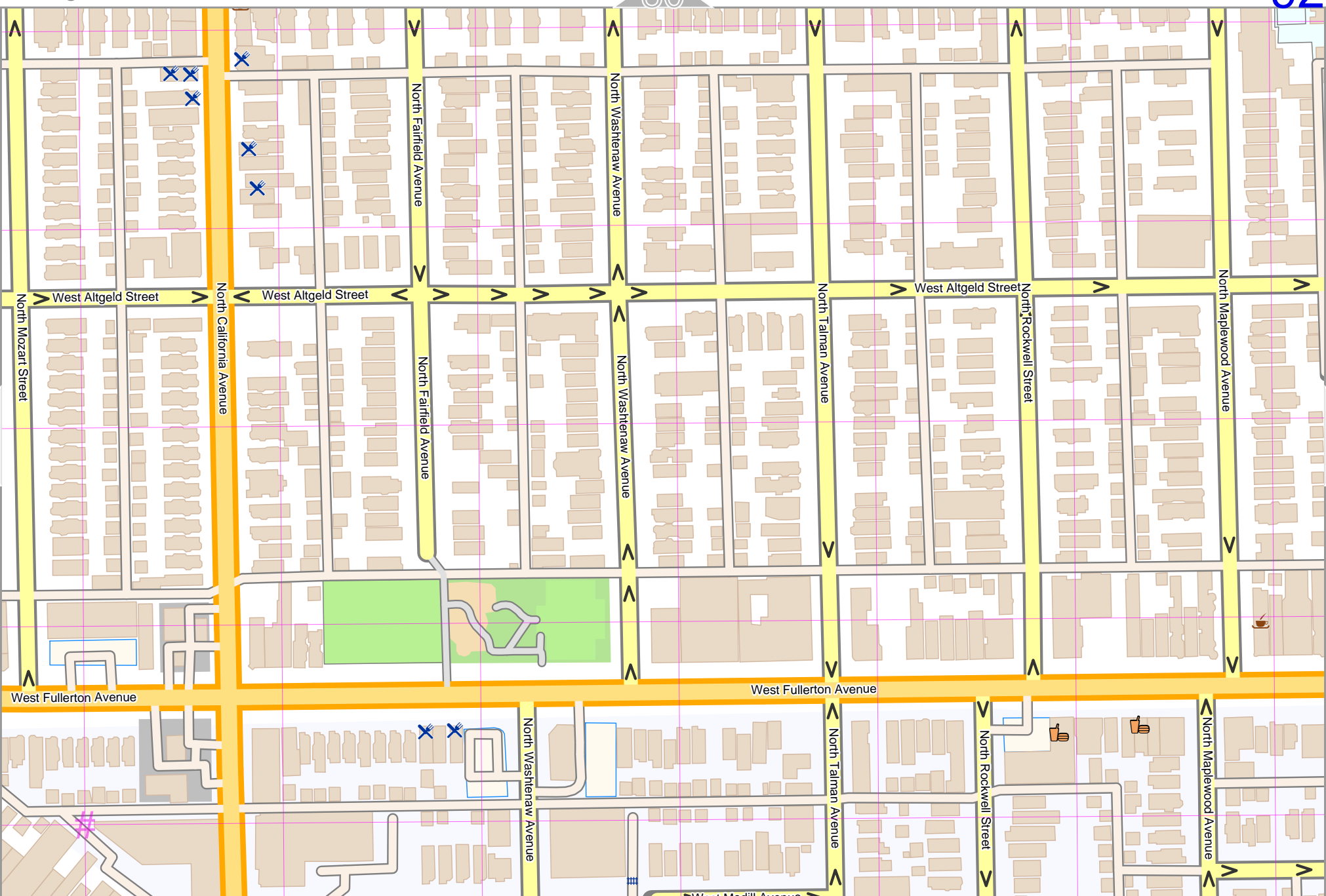
lon -87.69881 lat 41.92795

pdfmap_20240322_000405_Chicago_-87.698_41.9360_661.pdf

UTM: 16 T easting 441.40 km northing 4641.60 km
UTM-Grid-width = 100m

Map data © OpenStreetMap contributors

lon -87.69881 lat 41.92389 [nom. scale = 1 / 2500]



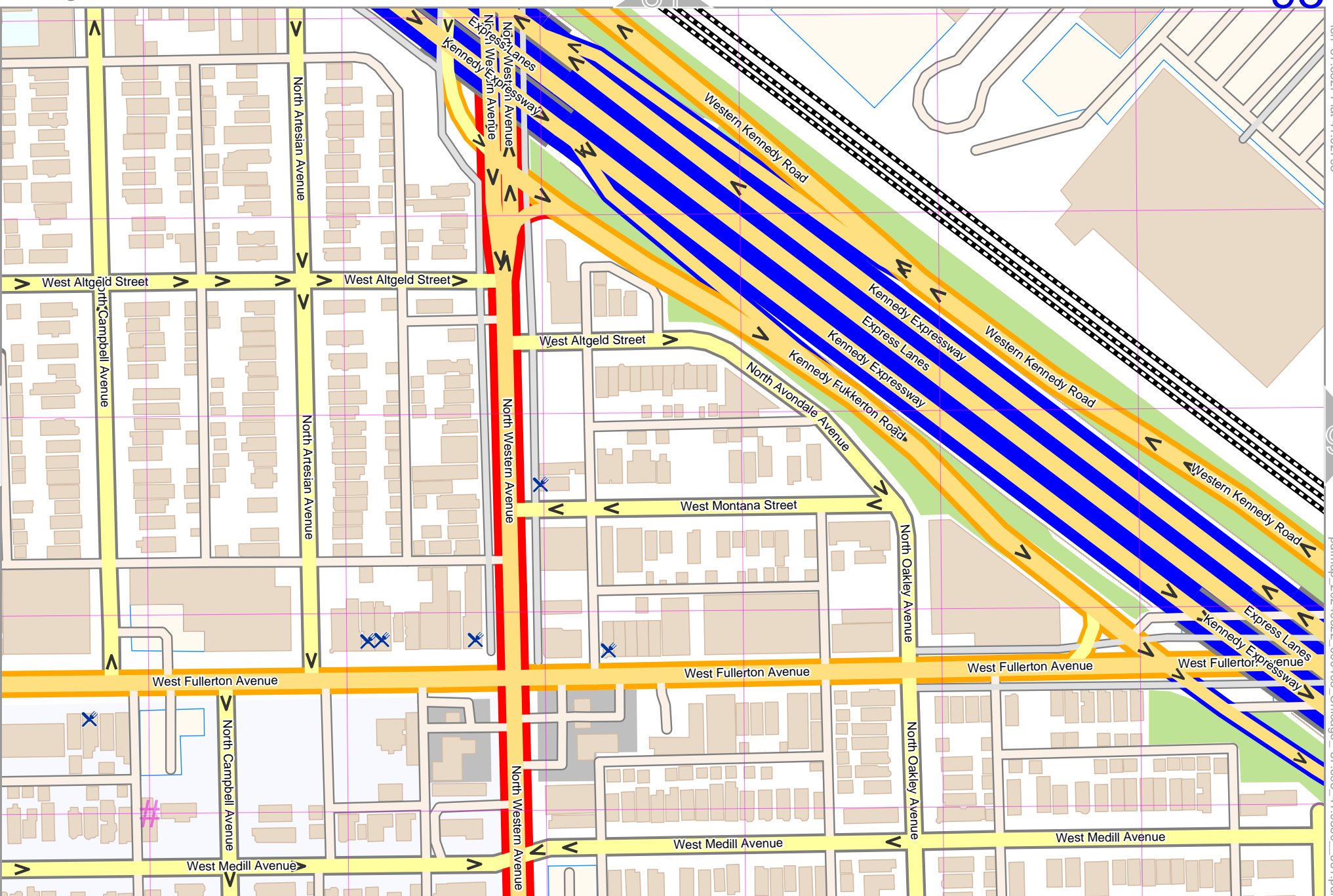
lon -87.69076 lat 41.92795

pdfmap_20240322_000405_Chicago_-87.698_41.9360_661.pdf

UTM: 16 T easting 442.10 km northing 4641.60 km
UTM-Grid-width = 100m

Map data © OpenStreetMap contributors

lon -87.69076 lat 41.92389 [nom. scale = 1 / 2500]



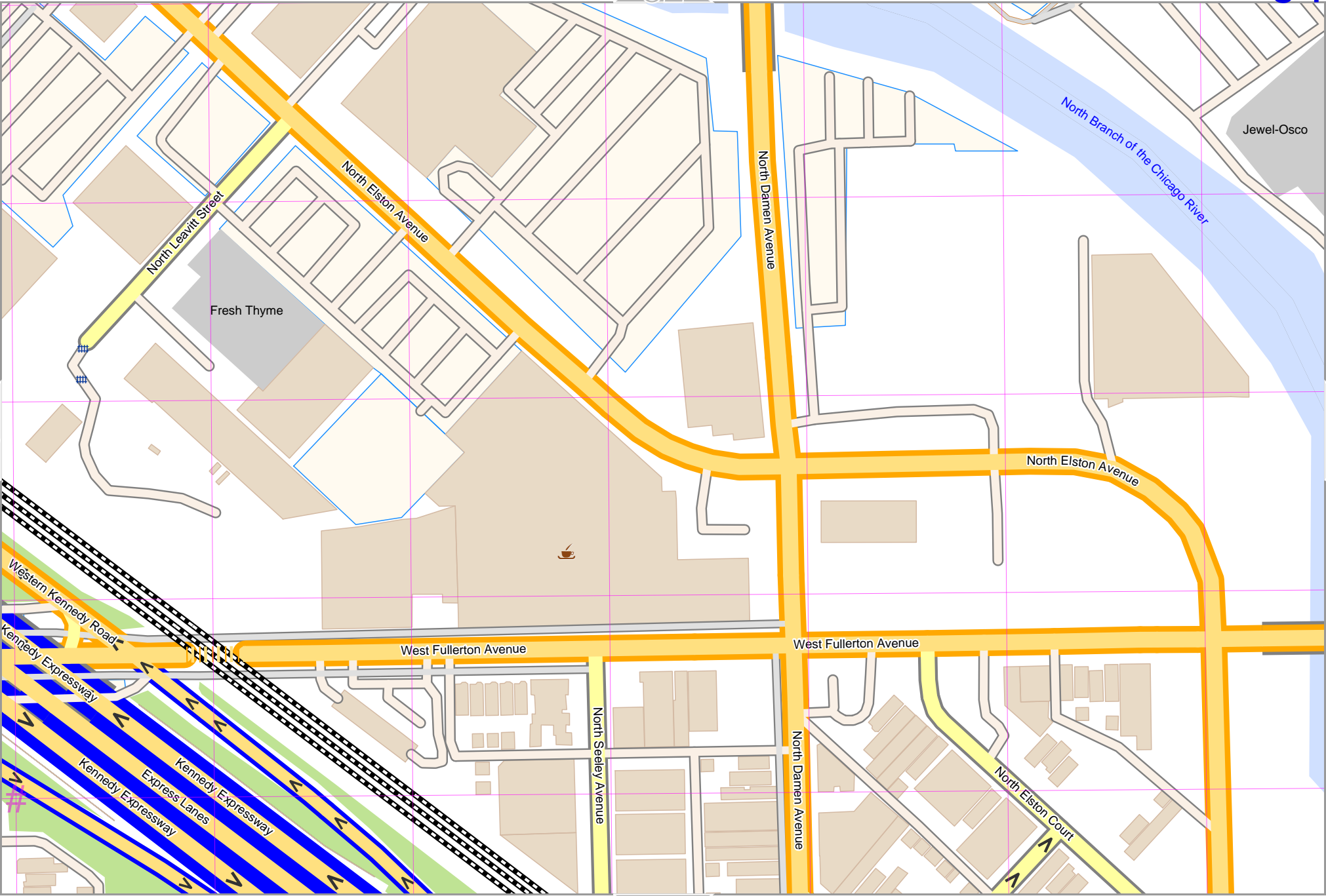
lon -87.68271 lat 41.92795

pdfmap_20240322_000405_Chicago_-87.698_41.9360_661.pdf

UTM: 16 T easting 442.80 km northing 4641.60 km
UTM-Grid-width = 100m

Map data © OpenStreetMap contributors

lon -87.68271 lat 41.92389 [nom. scale = 1 / 2500]



82

93

95

106

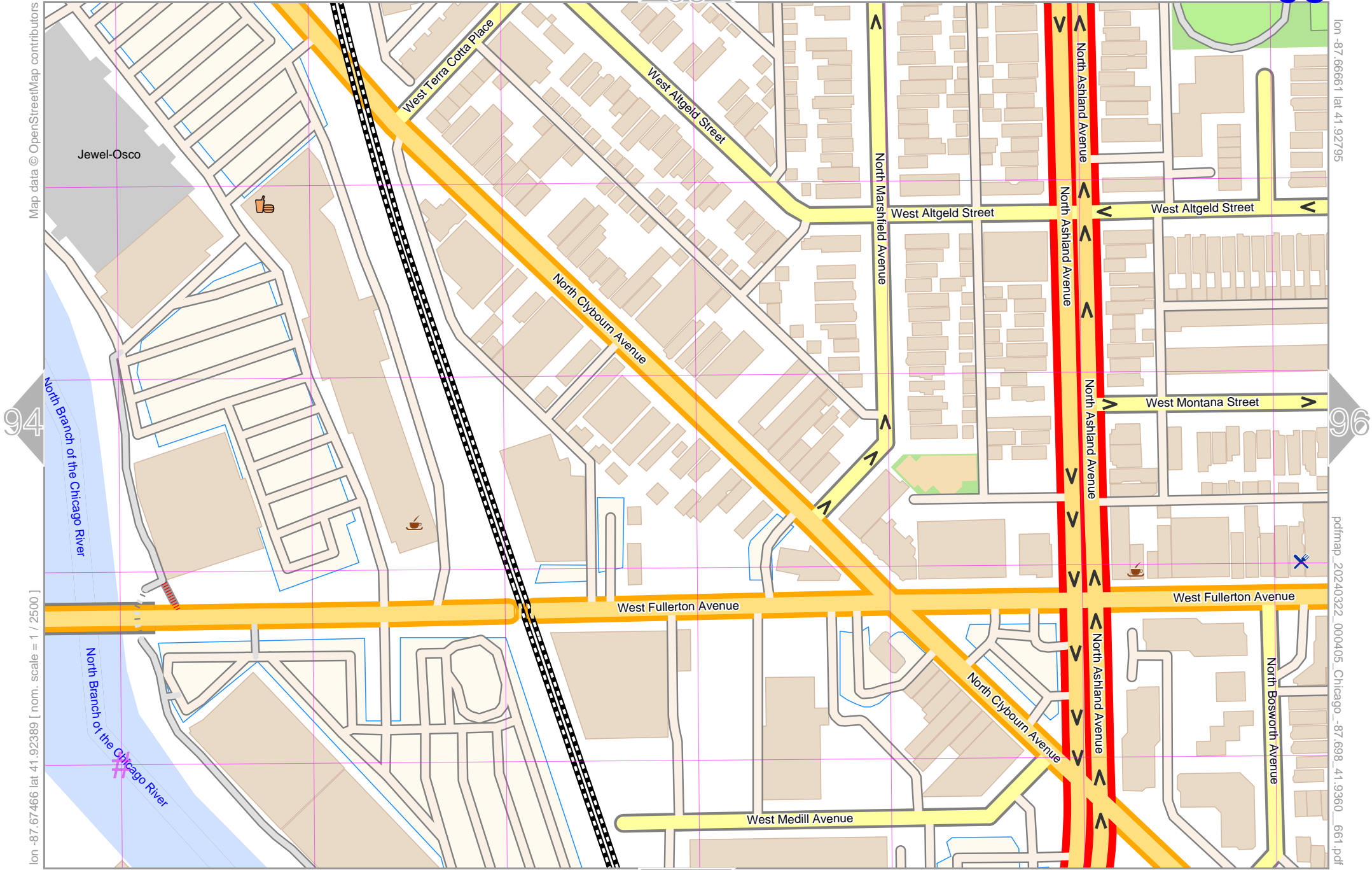
UTM: 16 T easting 443.40 km northing 4641.60 km
UTM-Grid-width = 100m

lon -87.67466 lat 41.92795

pdfmap_20240322_000405_Chicago_-87.698_41.9360_661.pdf

Chicago

Map data © OpenStreetMap contributors



lon -87.66661 lat 41.92795

94

96

lon -87.67466 lat 41.92389 [nom. scale = 1 / 2500]

pdfmap_20240322_000405_Chicago_-87.698_41.9360_661.pdf

UTM: 16 T easting 444.10 km northing 4641.60 km
UTM-Grid-width = 100m

107

Map data © OpenStreetMap contributors

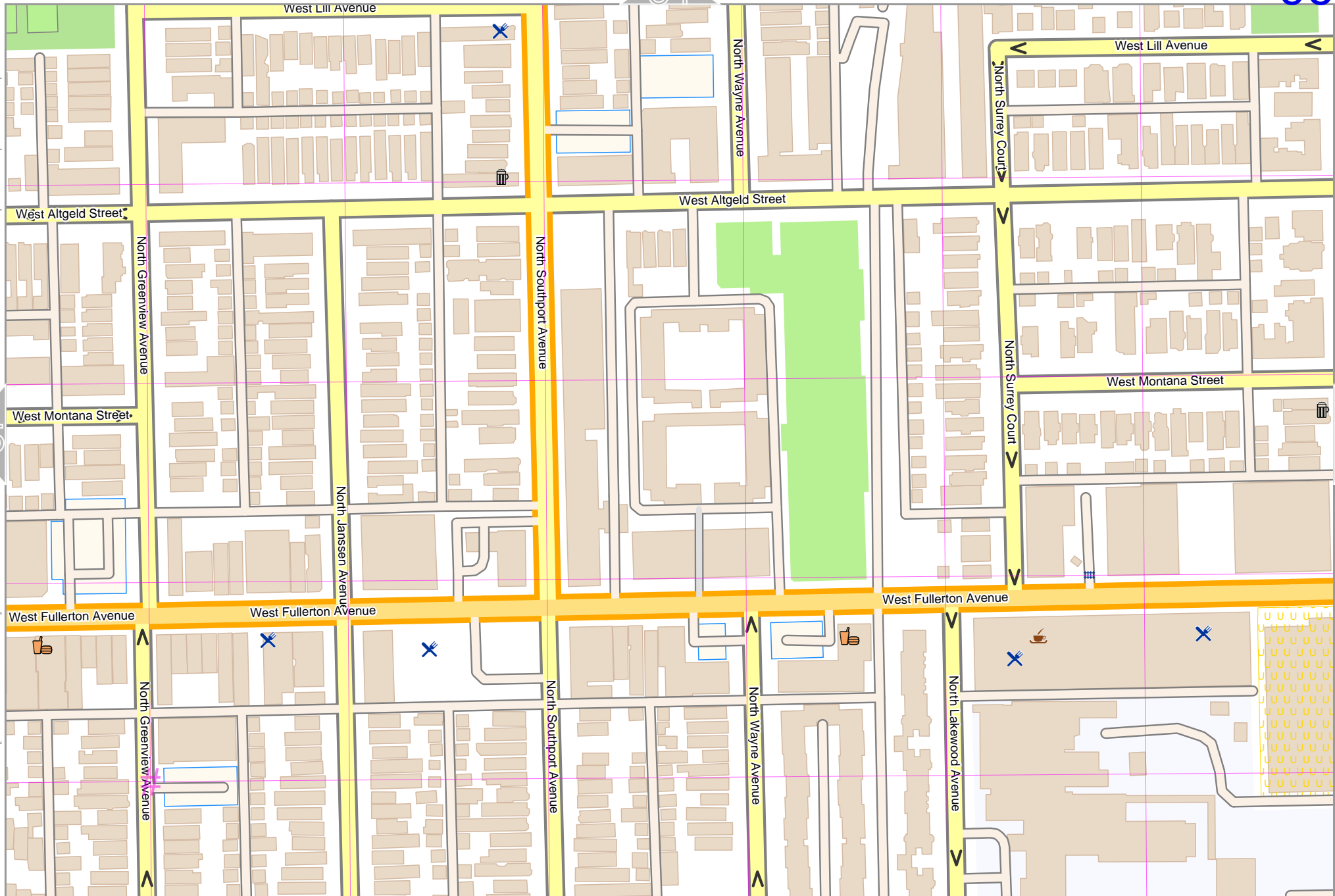
lon -87.66857 lat 41.92795

95

97

lon -87.66661 lat 41.92389 [nom. scale = 1 / 2500]

pdfmap_20240322_000405_Chicago_-87.698_41.9360_661.pdf

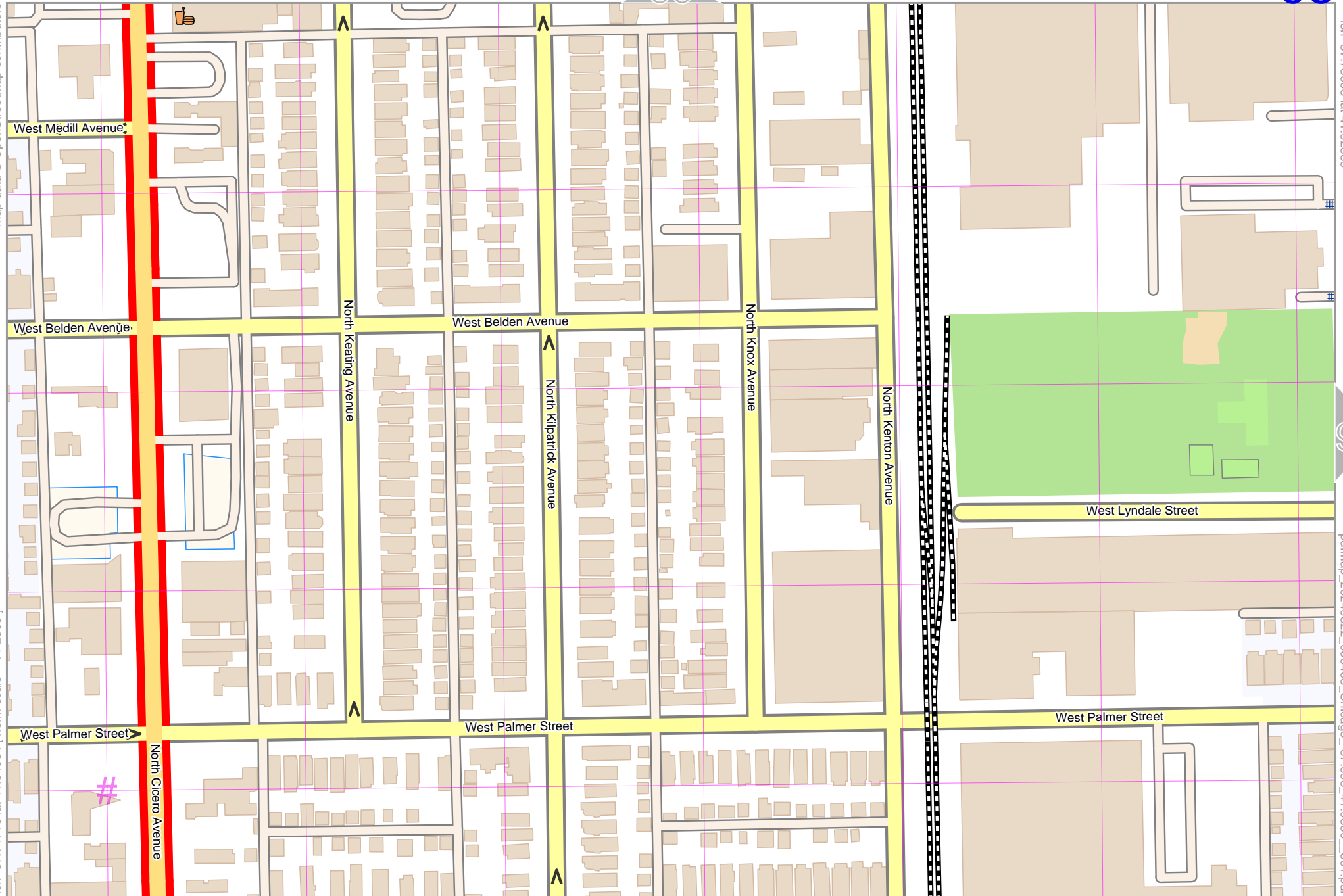


UTM: 16 T easting 444.80 km northing 4641.60 km
 UTM-Grid-width = 100m

108

Map data © OpenStreetMap contributors

lon -87.74710 lat 41.91984 [nom. scale = 1 / 2500]



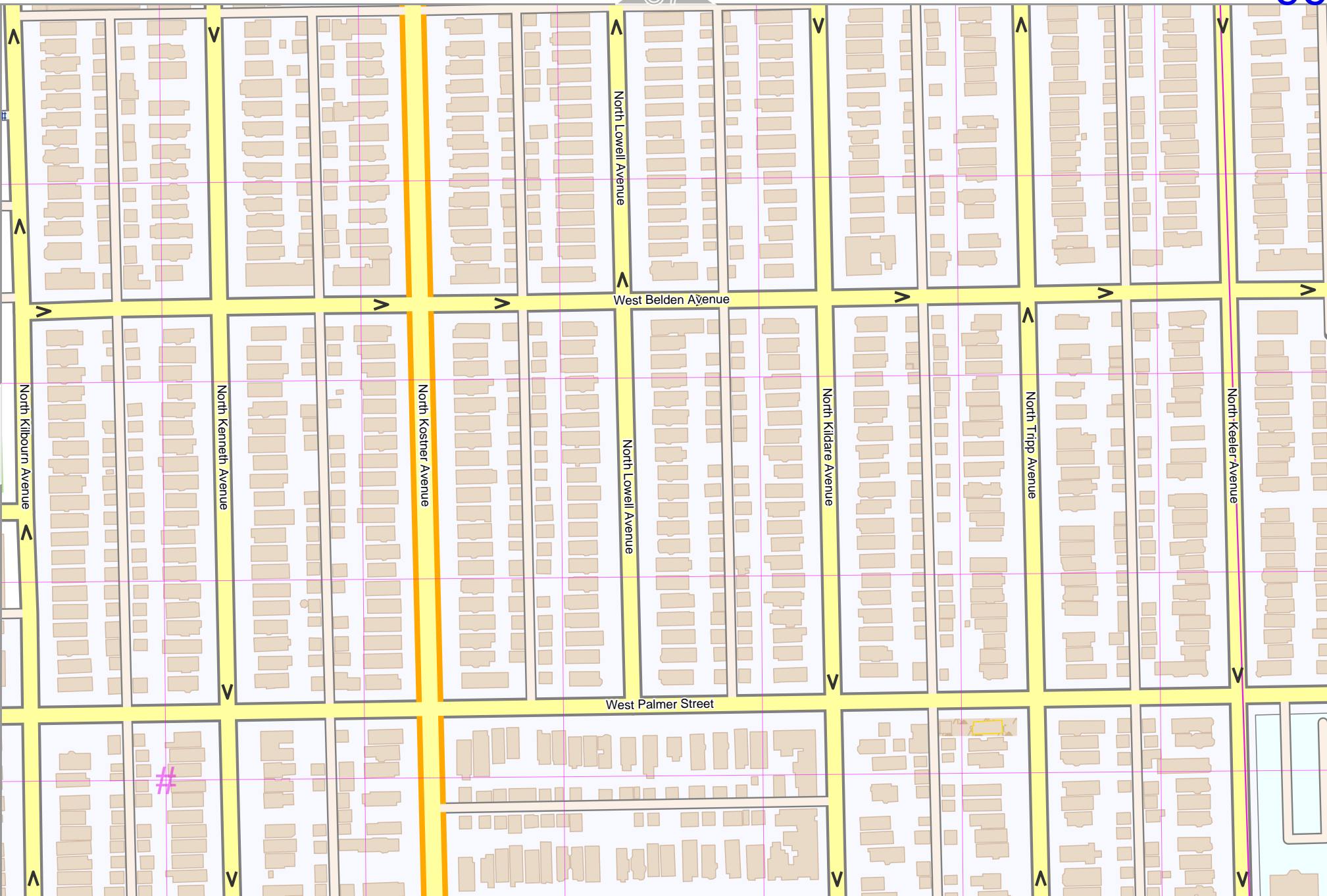
lon -87.73905 lat 41.92389

pdfmap_20240322_000405_Chicago_-87.698_41.9360_661.pdf

UTM: 16 T easting 438.10 km northing 4641.20 km
UTM-Grid-width = 100m

Map data © OpenStreetMap contributors

lon -87.73905 lat 41.91984 [nom. scale = 1 / 2500]



87

99

111

UTM: 16 T easting 438.80 km northing 4641.20 km
UTM-Grid-width = 100m

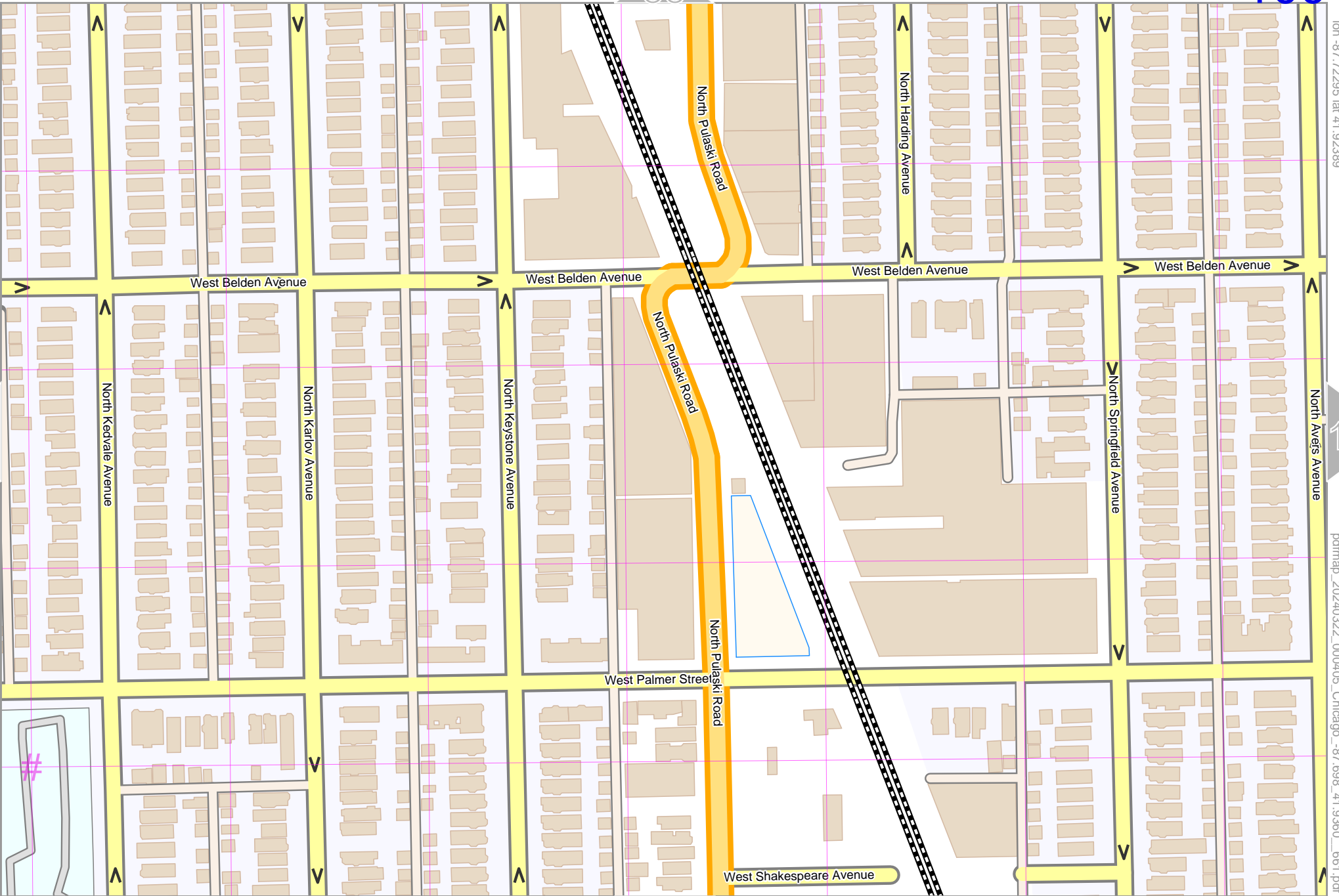
Map data © OpenStreetMap contributors

lon -87.72295 lat 41.92369



lon -87.73100 lat 41.91984 [nom. scale = 1 / 2500]

pdfmap_20240322_000405_Chicago_-87.698_41.9360_661.pdf



UTM: 16 T easting 439.40 km northing 4641.20 km

UTM-Grid-width = 100m

Chicago

Map data © OpenStreetMap contributors

lon -87.72295 lat 41.91984 [nom. scale = 1 / 2500]

UTM: 16 T easting 440.10 km northing 4641.20 km
UTM-Grid-width = 100m

89

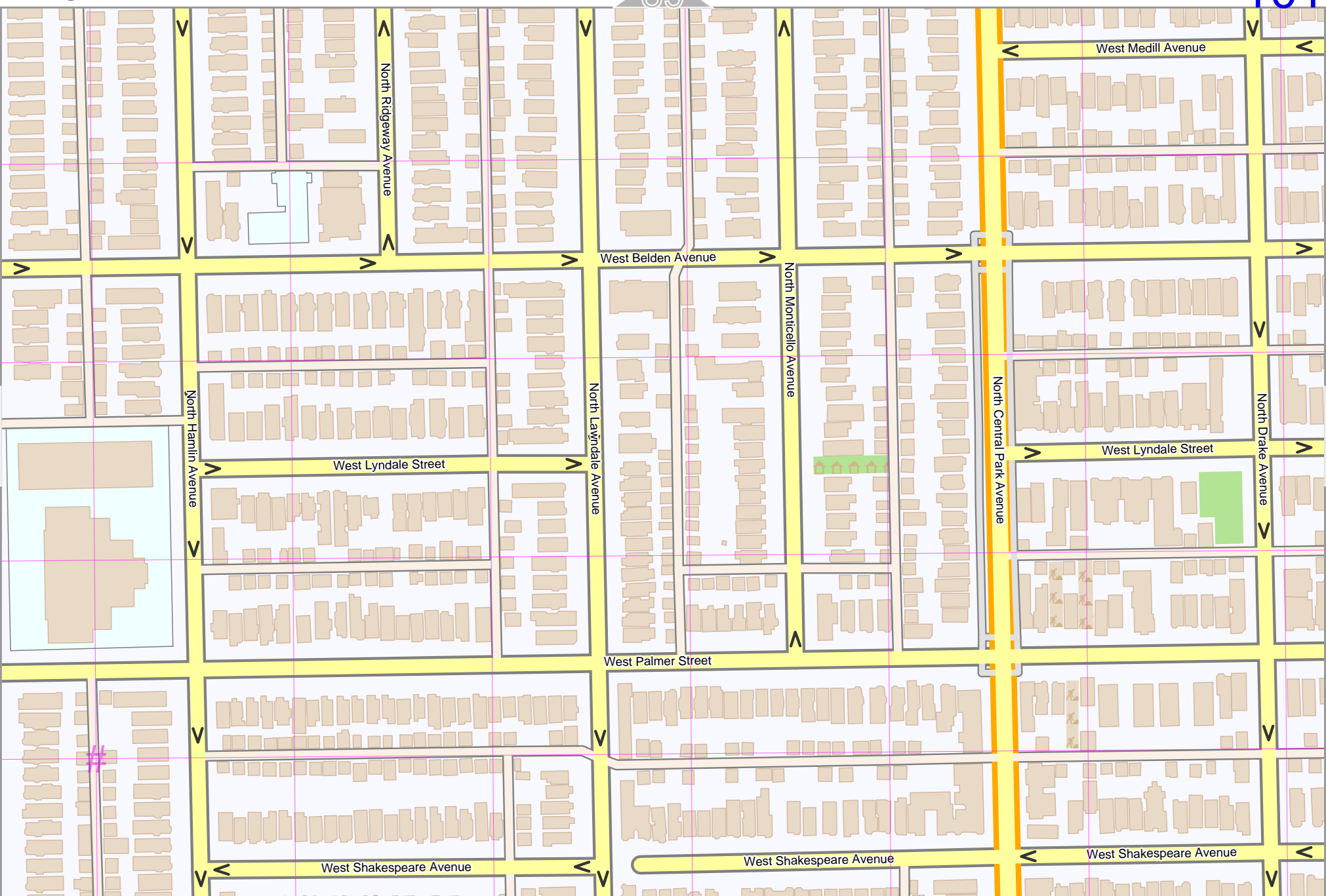
101

lon -87.71491 lat 41.92369

102

pdfmap_20240322_000405_Chicago_-87.698_41.9360_661.pdf

113



Chicago

103

91

Map data © OpenStreetMap contributors

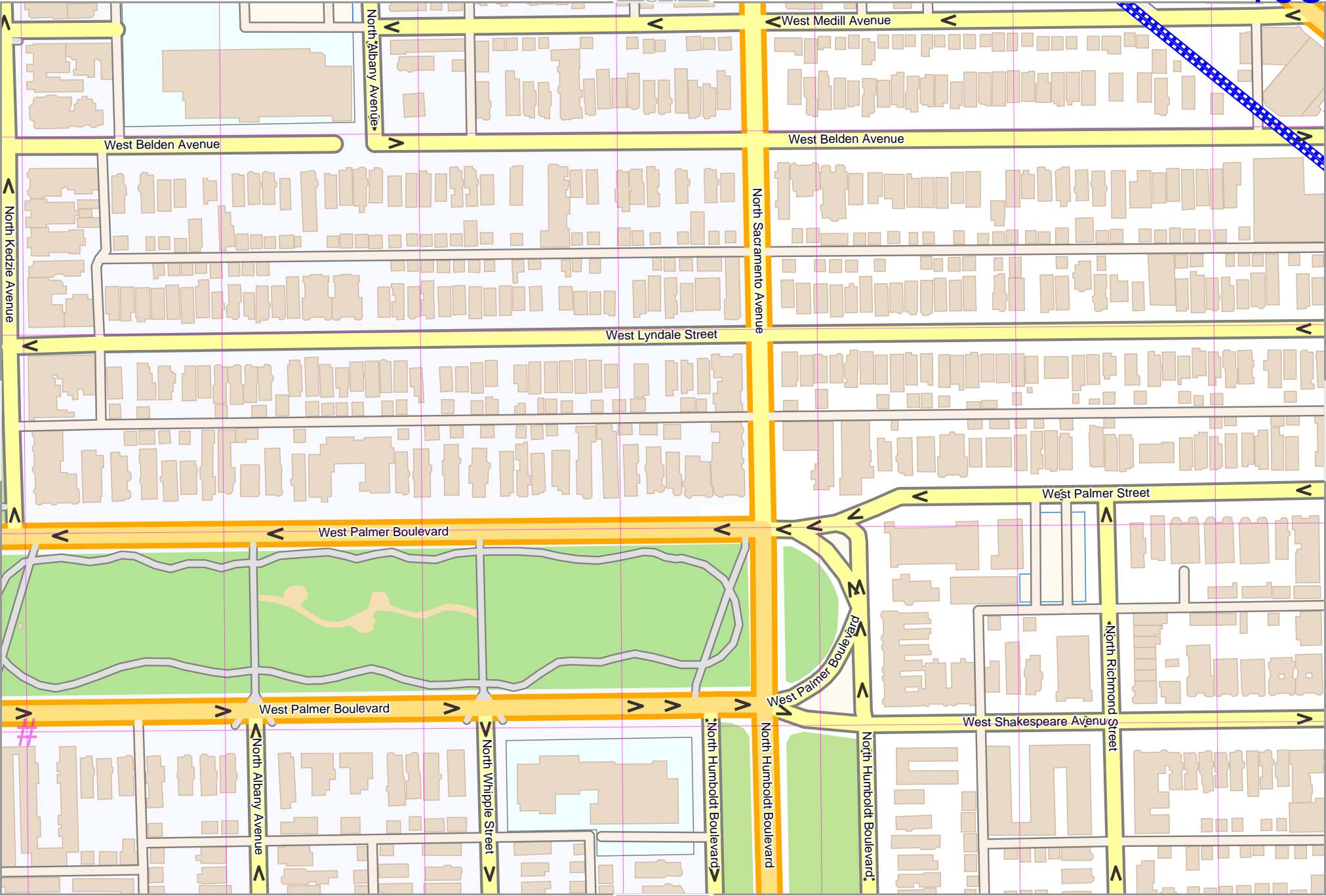
lon -87.69881 lat 41.92389

[nom. scale = 1 / 2500]
lon -87.70686 lat 41.91984

pdfmap_20240322_000405_Chicago_-87.698_41.9360_661.pdf

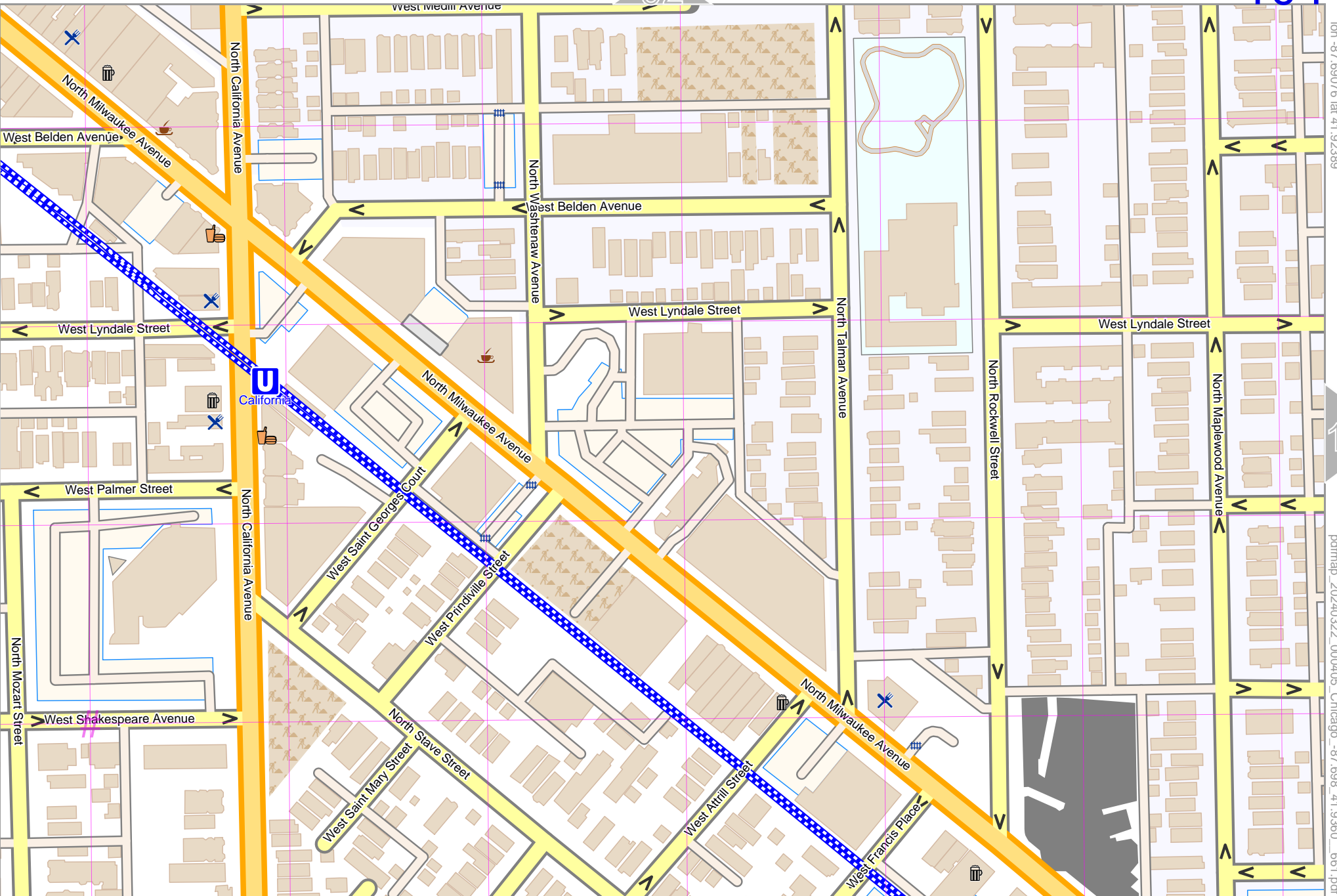
UTM: 16 T easting 441.40 km northing 4641.20 km
UTM-Grid-width = 100m

115



Map data © OpenStreetMap contributors

lon -87.69881 lat 41.91984 [nom. scale = 1 / 25000]

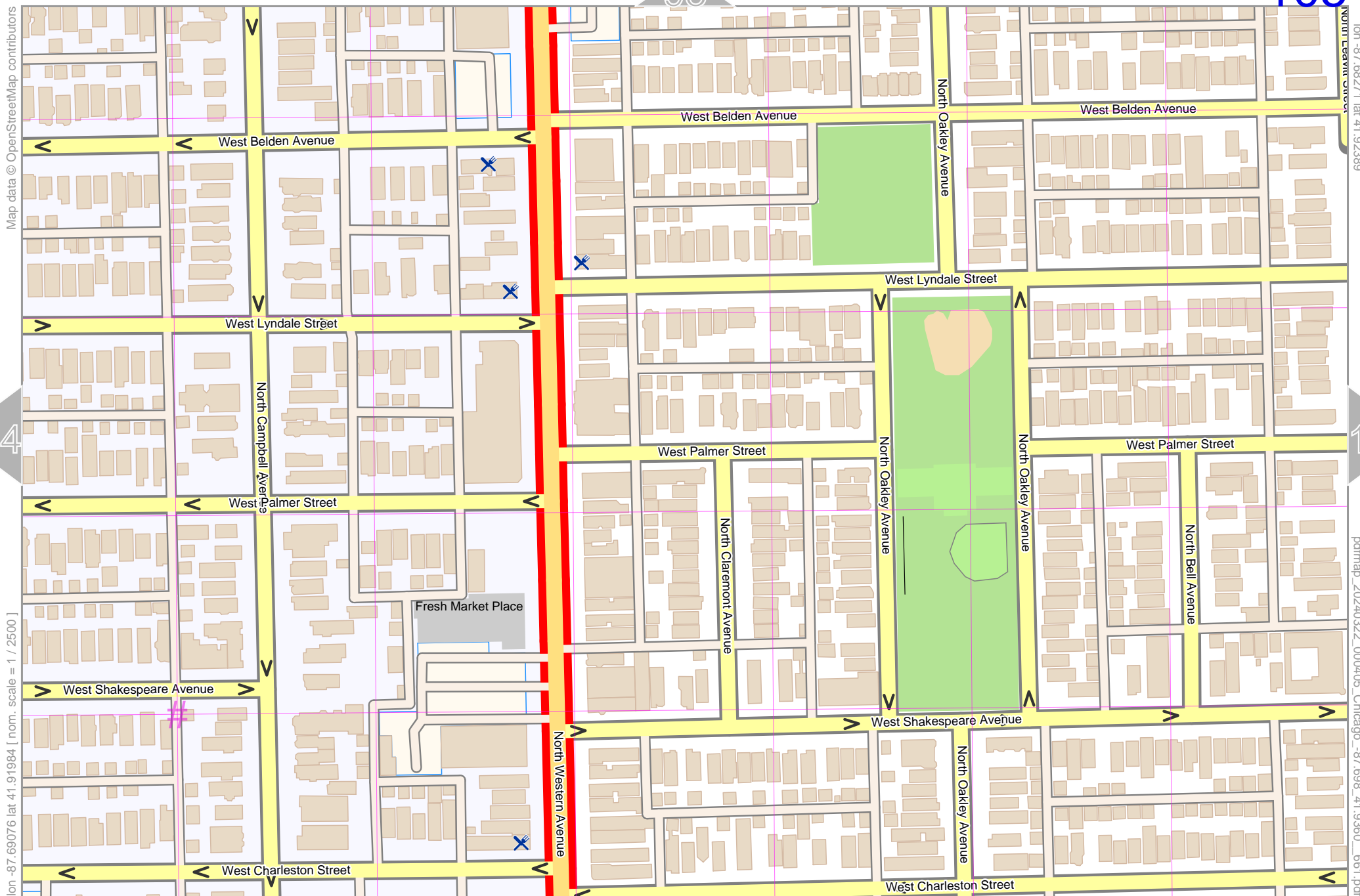


lon -87.69076 lat 41.92389

pdfmap_20240322_000405_Chicago_-87.698_41.9360_661.pdf

UTM: 16 T easting 442.10 km northing 4641.20 km

UTM-Grid-width = 100m



93

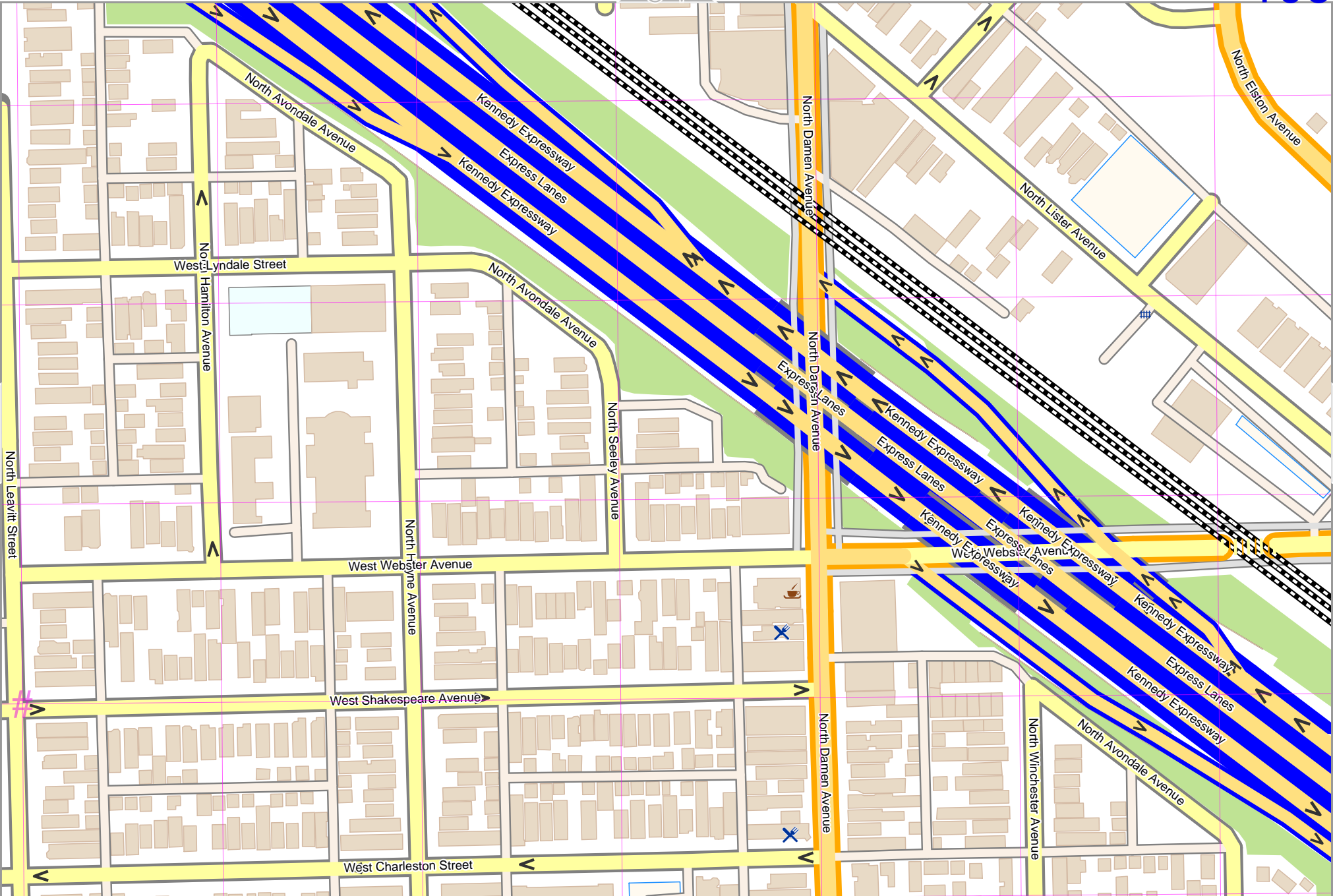
106

104

117

Map data © OpenStreetMap contributors

lon -87.68271 lat 41.91984 [nom. scale = 1 / 2500]



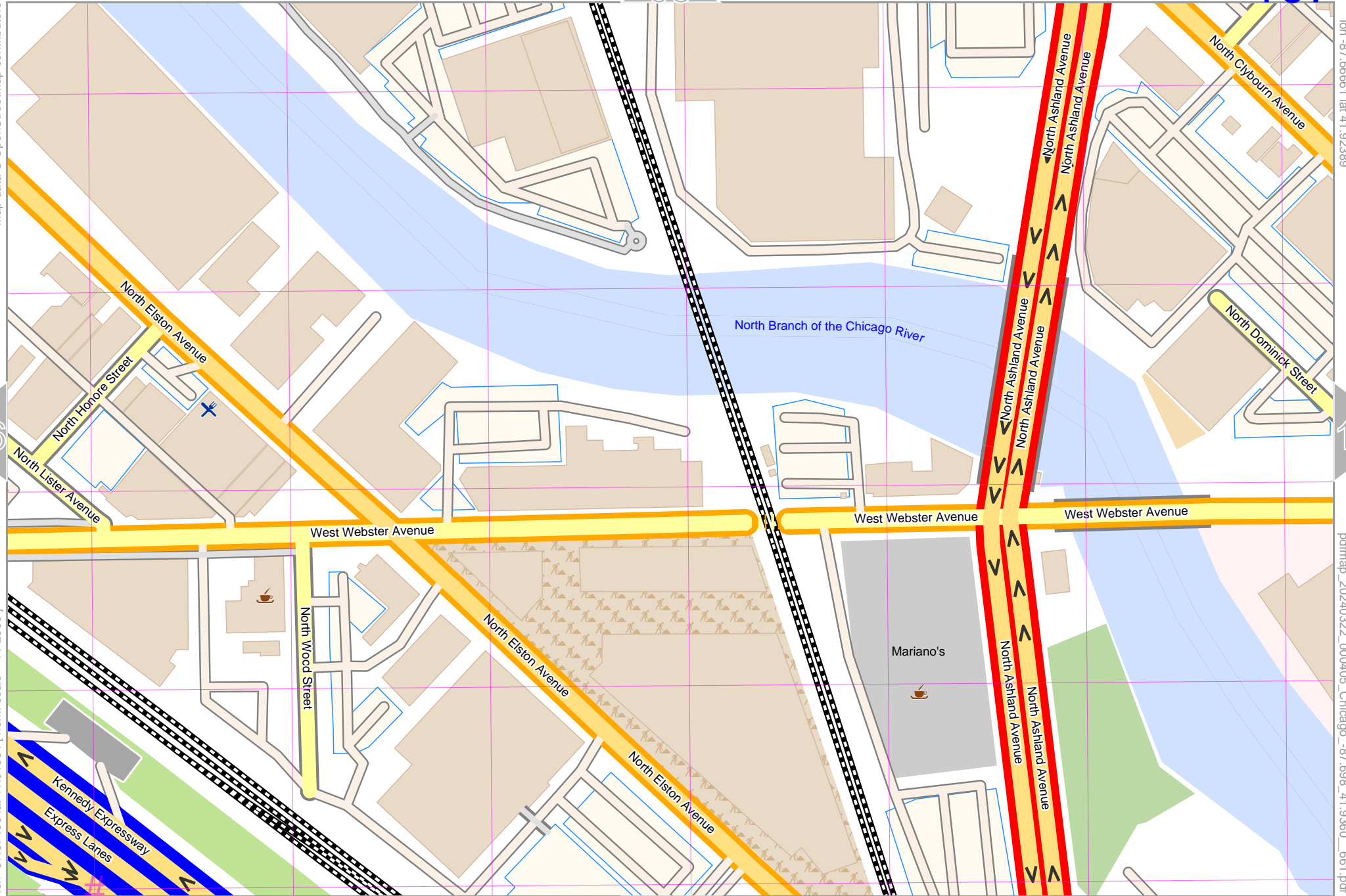
lon -87.67466 lat 41.92369

pdfmap: 20240322_000405_Chicago_-87.698_41.9360_661.pdf

UTM: 16 T easting 443.40 km northing 4641.20 km
UTM-Grid-width = 100m

Map data © OpenStreetMap contributors

lon -87.66661 lat 41.92389



lon -87.67466 lat 41.91984 [nom. scale = 1 / 2500]

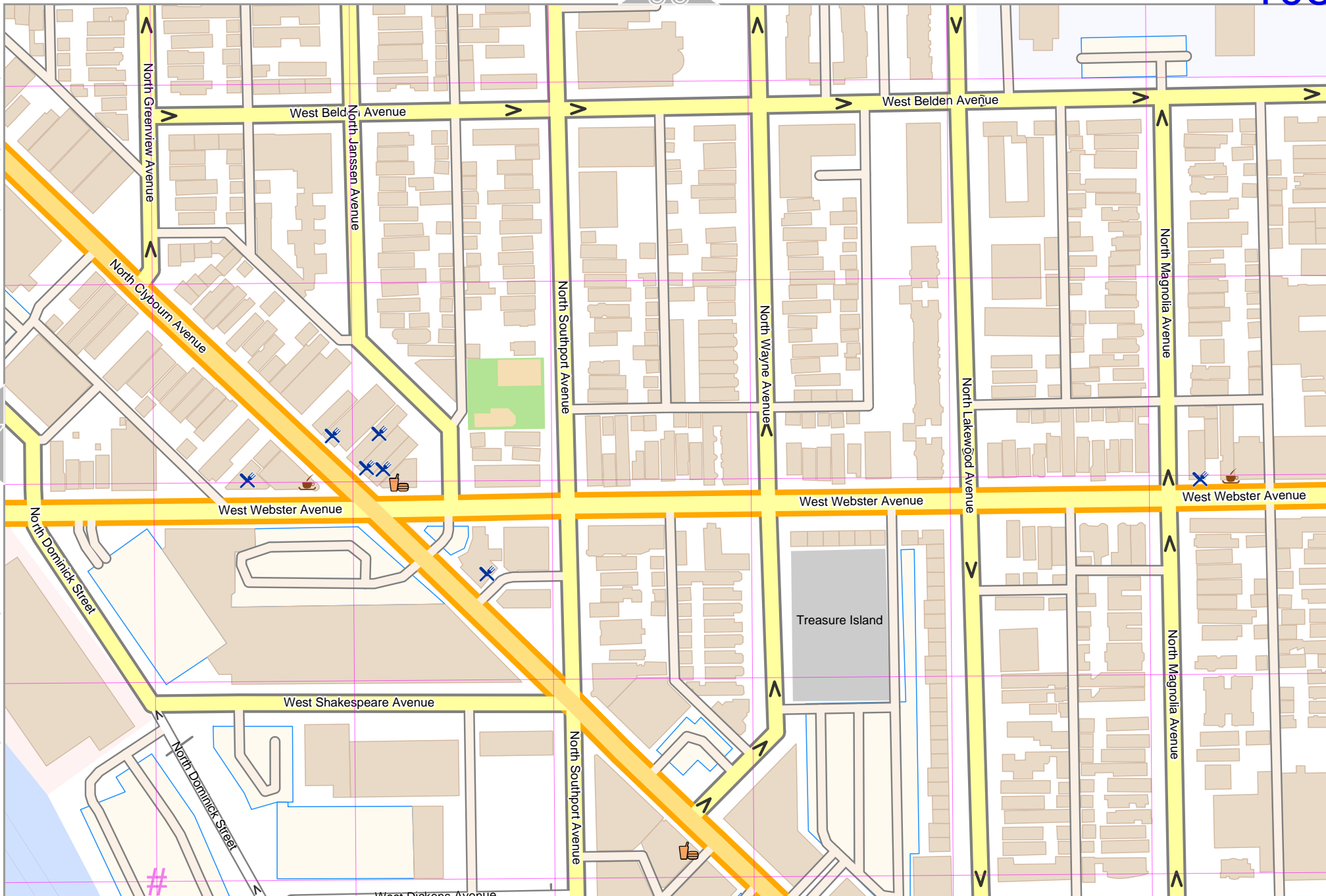
pdfmap_20240322_000405_Chicago_-87.698_41.9360_661.pdf

UTM: 16 T Easting 444.10 km northing 4641.10 km

UTM-Grid-width = 100m

Map data © OpenStreetMap contributors

lon -87.65857 lat 41.92369



96

107

109

lon -87.66661 lat 41.91984 [nom. scale = 1 / 2500]

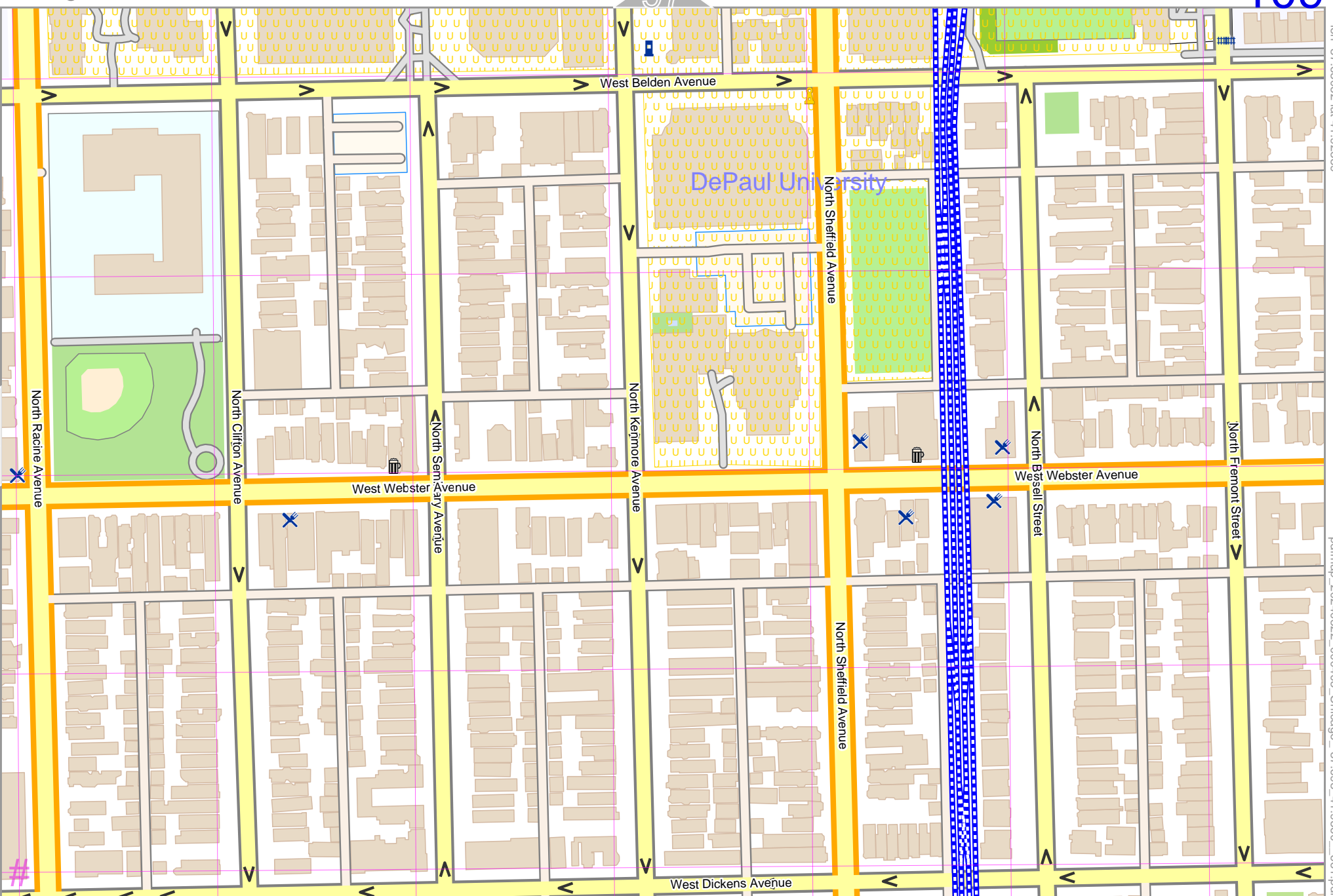
pdfmap_20240322_000405_Chicago_-87.698_41.9360_661.pdf

UTM: 16 T easting 444.80 km northing 4641.10 km
UTM-Grid-width = 100m

120

Map data © OpenStreetMap contributors

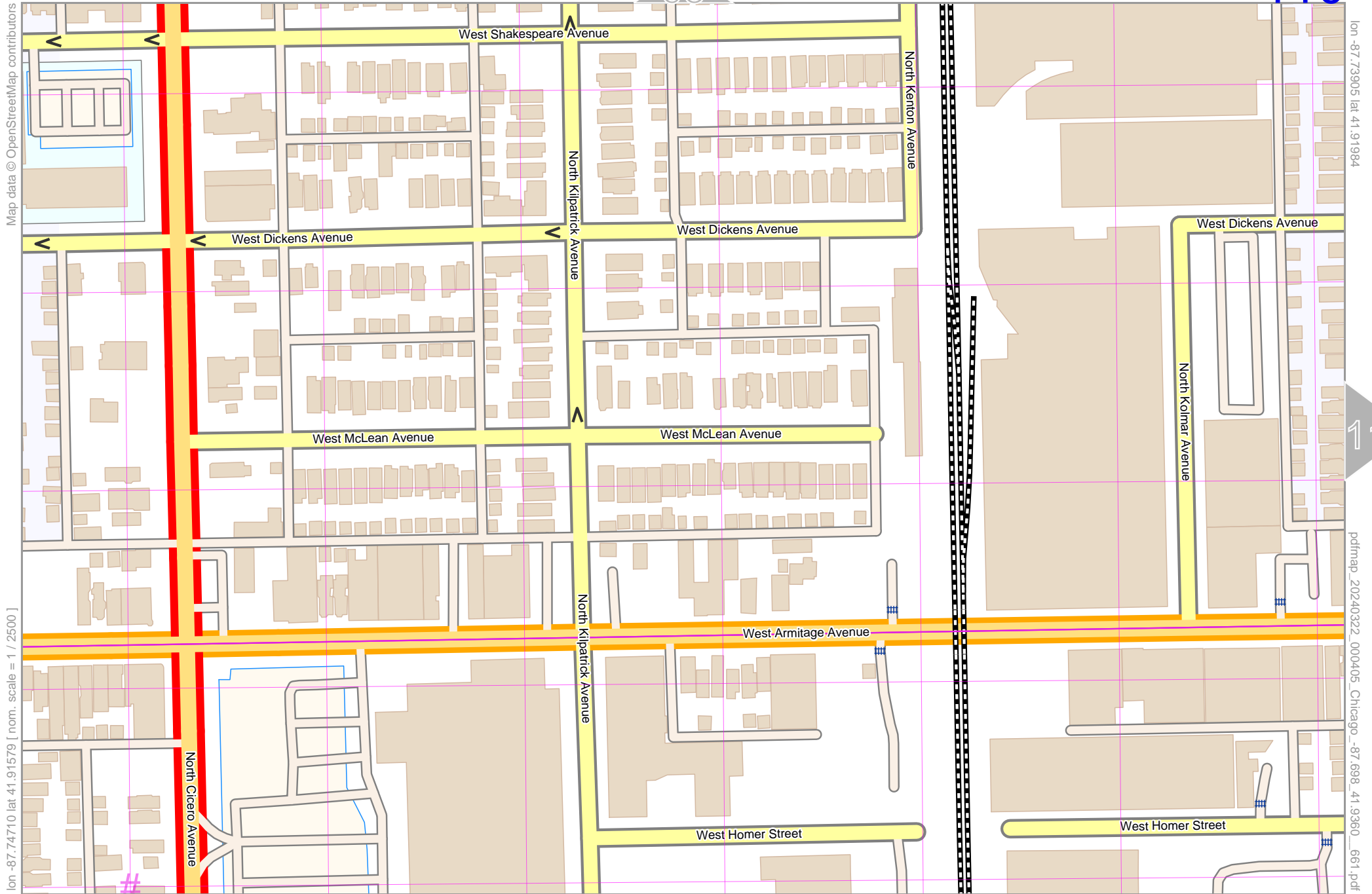
lon -87.65857 lat 41.91984 [nom. scale = 1 / 2500]



lon -87.65052 lat 41.92369

pdfmap_20240322_000405_Chicago_-87.698_41.9360_661.pdf

UTM: 16 T easting 445.40 km northing 4641.10 km
UTM-Grid-width = 100m



Map data © OpenStreetMap contributors

lon -87.73905 lat 41.91984

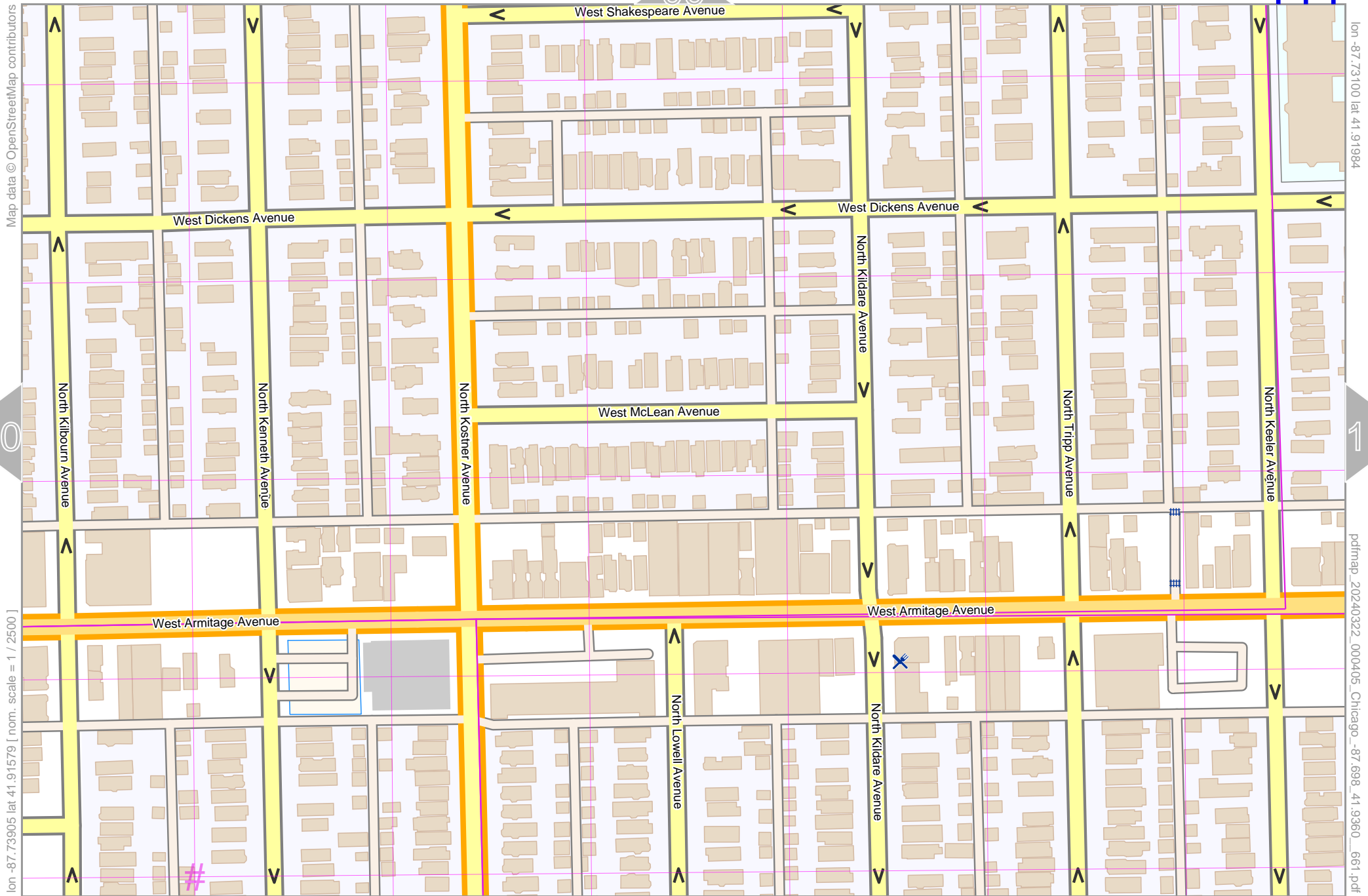
lon -87.74710 lat 41.91579 [nom. scale = 1 / 2500]

pdfmap_20240322_000405_Chicago_-87.698_41.9360_661.pdf

UTM: 16 T easting 438.10 km northing 4640.70 km
UTM-Grid-width = 100m

Chicago

top



Map data © OpenStreetMap contributors

lon -87.73100 lat 41.91984

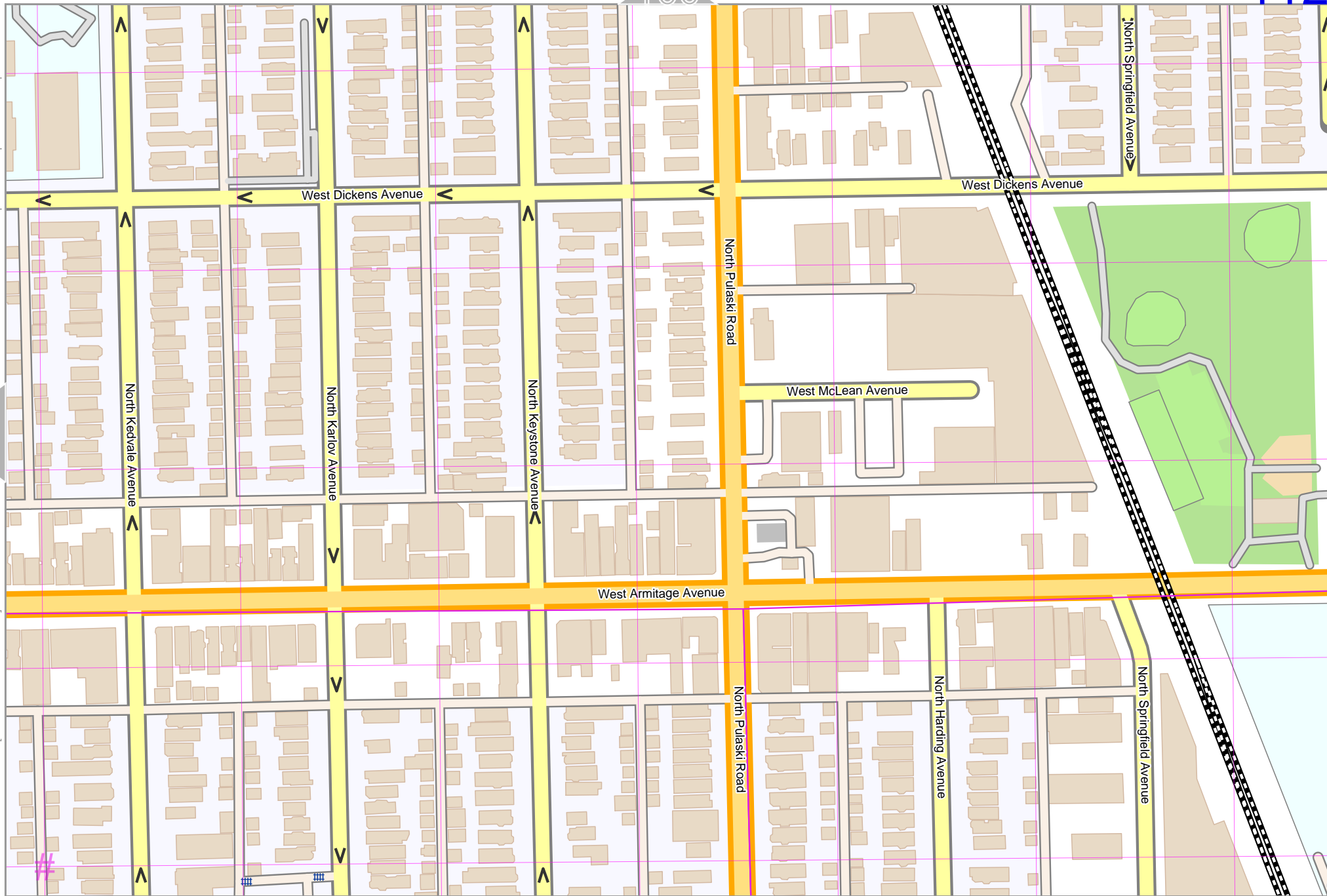
lon -87.73905 lat 41.91579 [nom. scale = 1 / 2500]

pdfmap_20240322_000405_Chicago_-87.698_41.9360_661.pdf

UTM: 16 T easting 438.80 km northing 4640.70 km
UTM-Grid-width = 100m

Map data © OpenStreetMap contributors

lon -87.72295 lat 41.91934



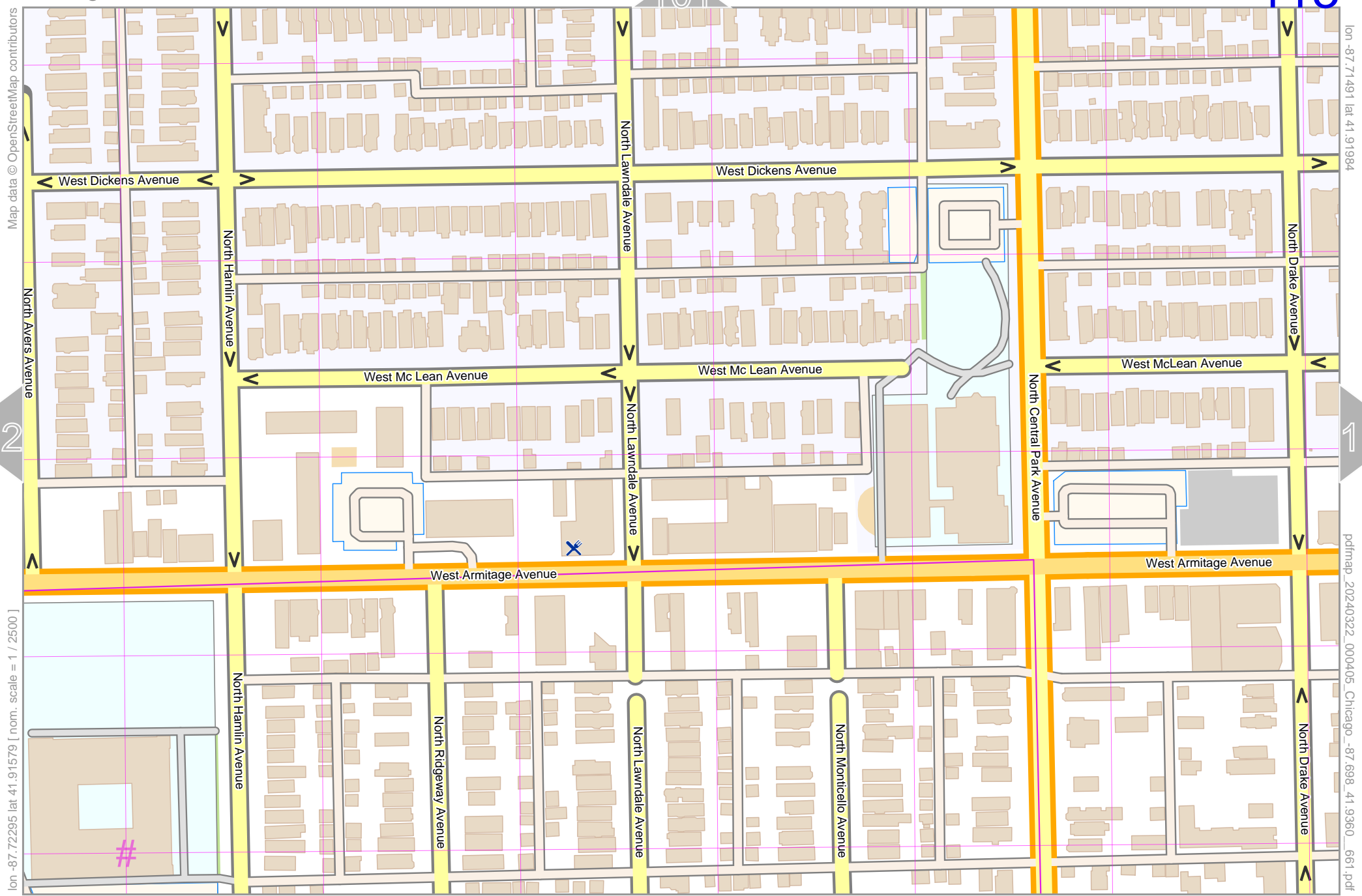
100

113

lon -87.73100 lat 41.91579 [nom. scale = 1 / 2500]

pdfmap_20240322_000405_Chicago_-87.698_41.9360_661.pdf

UTM: 16 T easting 439.40 km northing 4640.70 km
UTM-Grid-width = 100m



Map data © OpenStreetMap contributors

lon -87.71491 lat 41.91934

pdfmap_20240322_000405_Chicago_-87.698_41.9360_661.pdf

lon -87.72295 lat 41.91579 [nom. scale = 1 / 2500]

UTM: 16 T easting 440.10 km northing 4640.70 km
UTM-Grid-width = 100m

Chicago

102

114

Map data © OpenStreetMap contributors

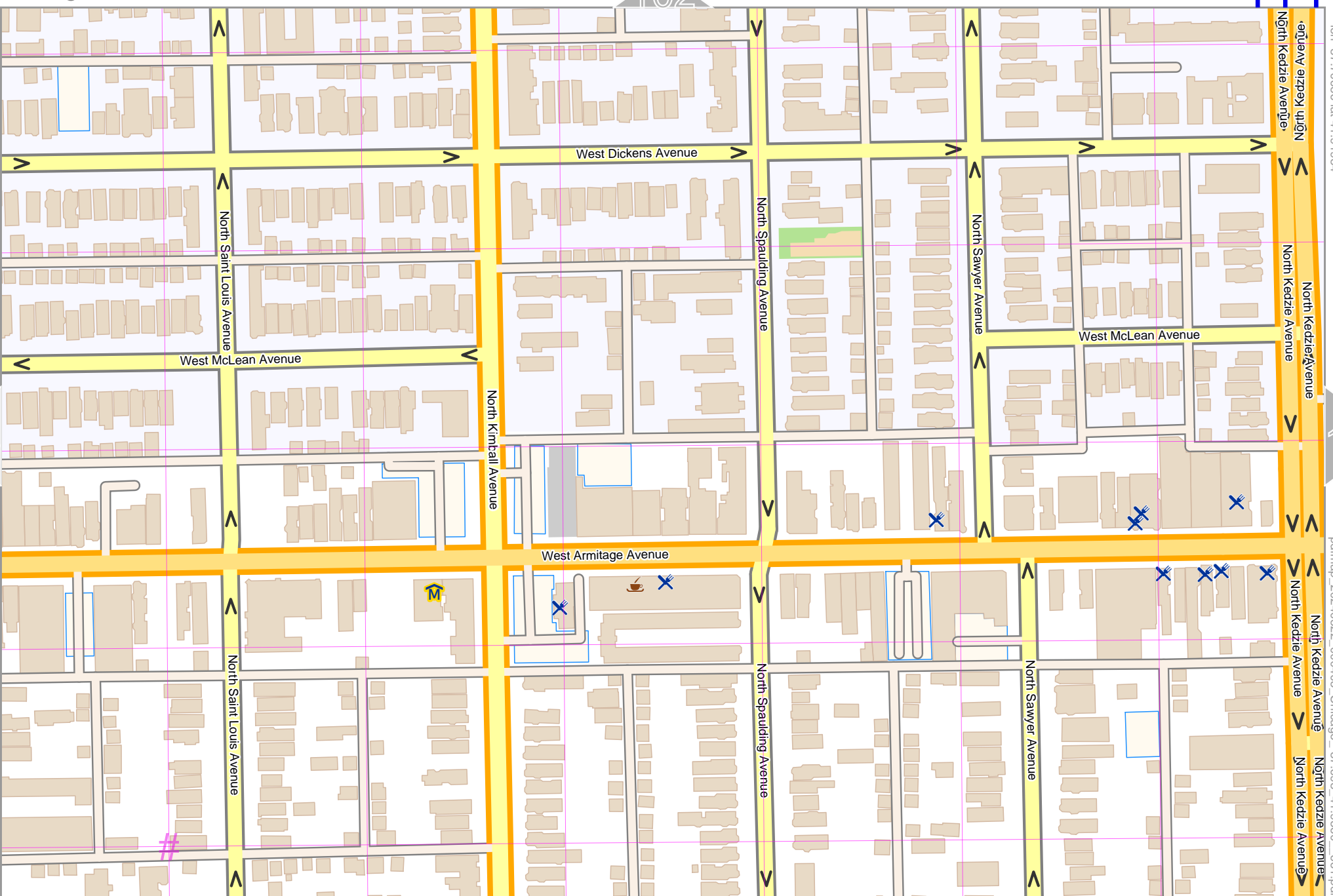
lon -87.70686 lat 41.91934

113

115

lon -87.71491 lat 41.91579 [nom. scale = 1 / 2500]

pdfmap: 20240322_000405_Chicago_-87.698_41.9360_661.pdf



UTM: 16 T easting 440.80 km northing 4640.70 km
 UTM-Grid-width = 100m

Map data © OpenStreetMap contributors

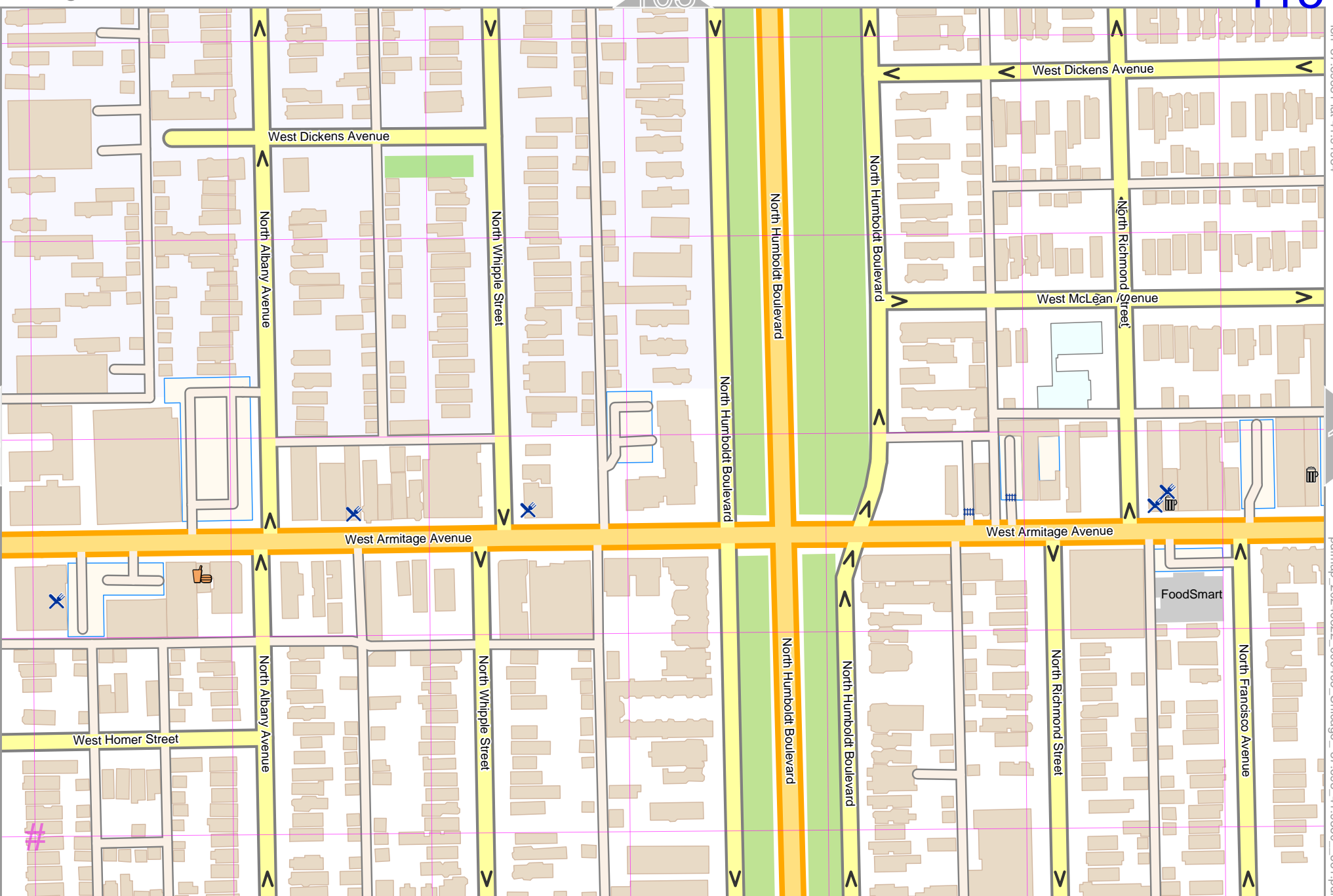
lon -87.69881 lat 41.91934

114

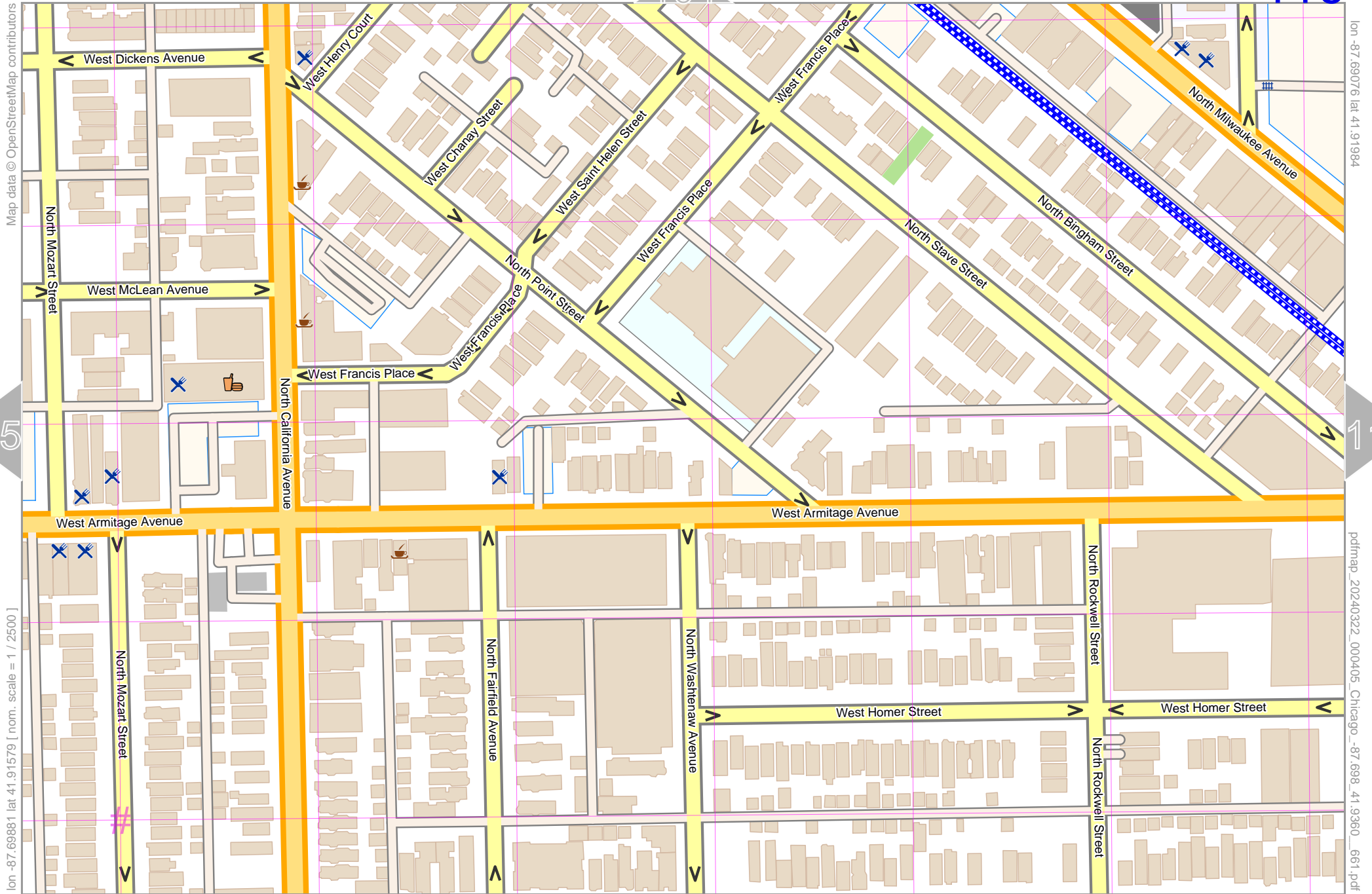
116

lon -87.70686 lat 41.91579 [nom. scale = 1 / 2500]

pdfmap_20240322_000405_Chicago_-87.698_41.9360_661.pdf



UTM: 16 T easting 441.40 km northing 4640.70 km
 UTM-Grid-width = 100m



Map data © OpenStreetMap contributors

lon -87.69076 lat 41.91934

pdfmap_20240322_000405_Chicago_-87.698_41.9360_661.pdf

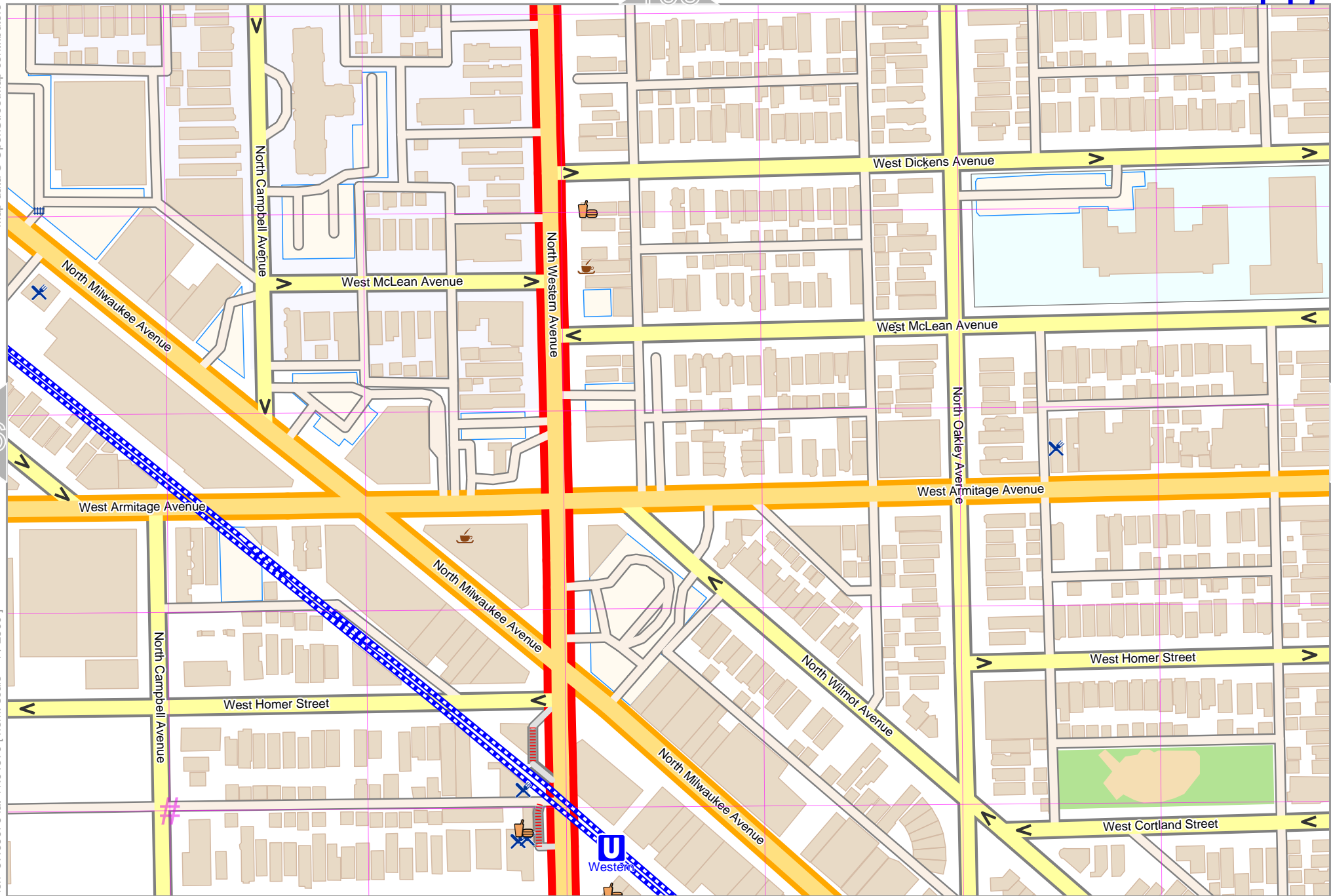
lon -87.69881 lat 41.91579 [nom. scale = 1 / 2500]

UTM: 16 T easting 442.10 km northing 4640.70 km
UTM-Grid-width = 100m

Map data © OpenStreetMap contributors

lon -87.69076 lat 41.91579 [nom. scale = 1 / 2500]

UTM: 16 T easting 442.80 km northing 4640.70 km
UTM-Grid-width = 100m



lon -87.68271 lat 41.91934

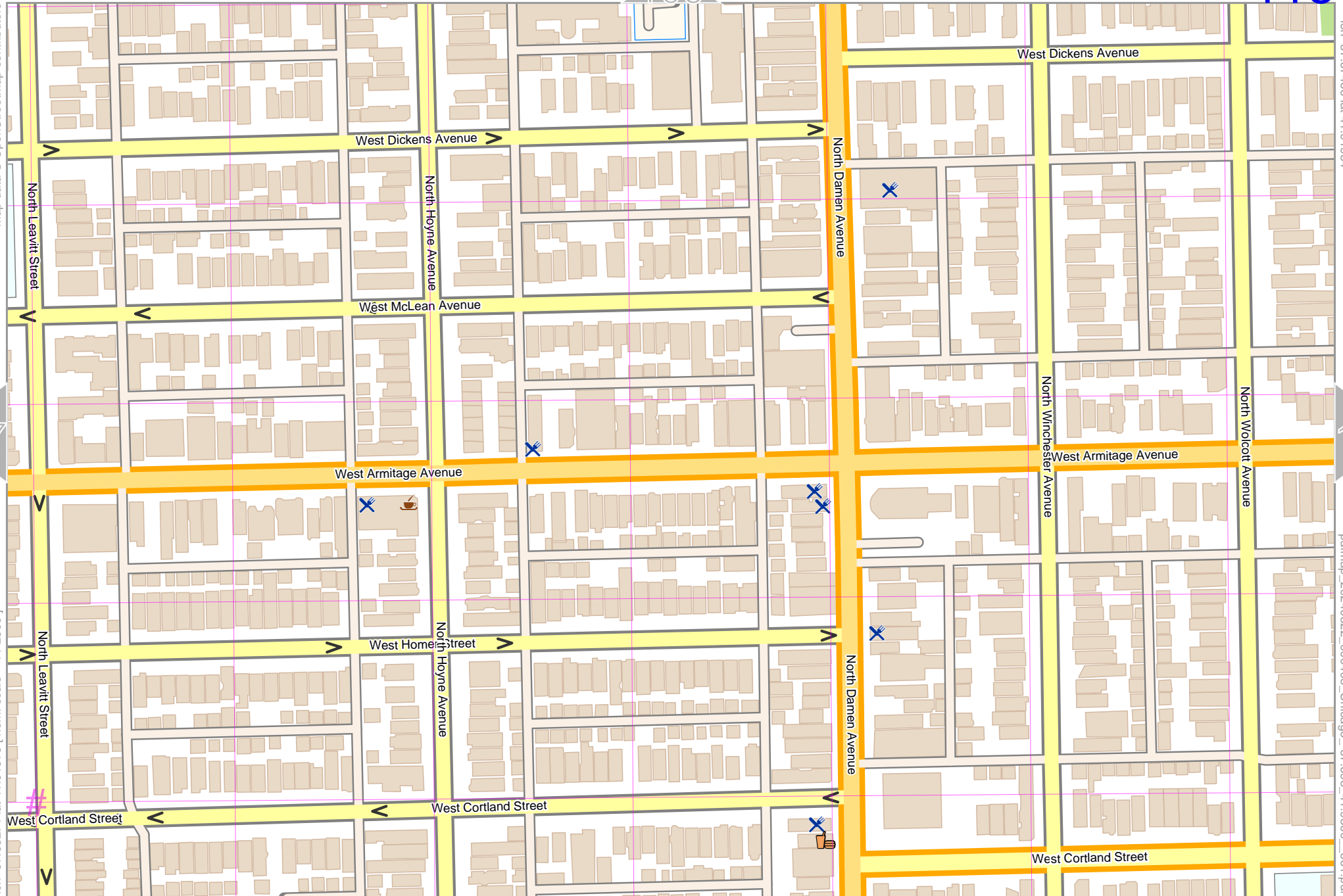
pdfmap_20240322_000405_Chicago_-87.698_41.9360_661.pdf

Map data © OpenStreetMap contributors

lon -87.68271 lat 41.91579 [nom. scale = 1 / 2500]

lon -87.67466 lat 41.91934

pdfmap_20240322_000405_Chicago_-87.698_41.9360_661.pdf



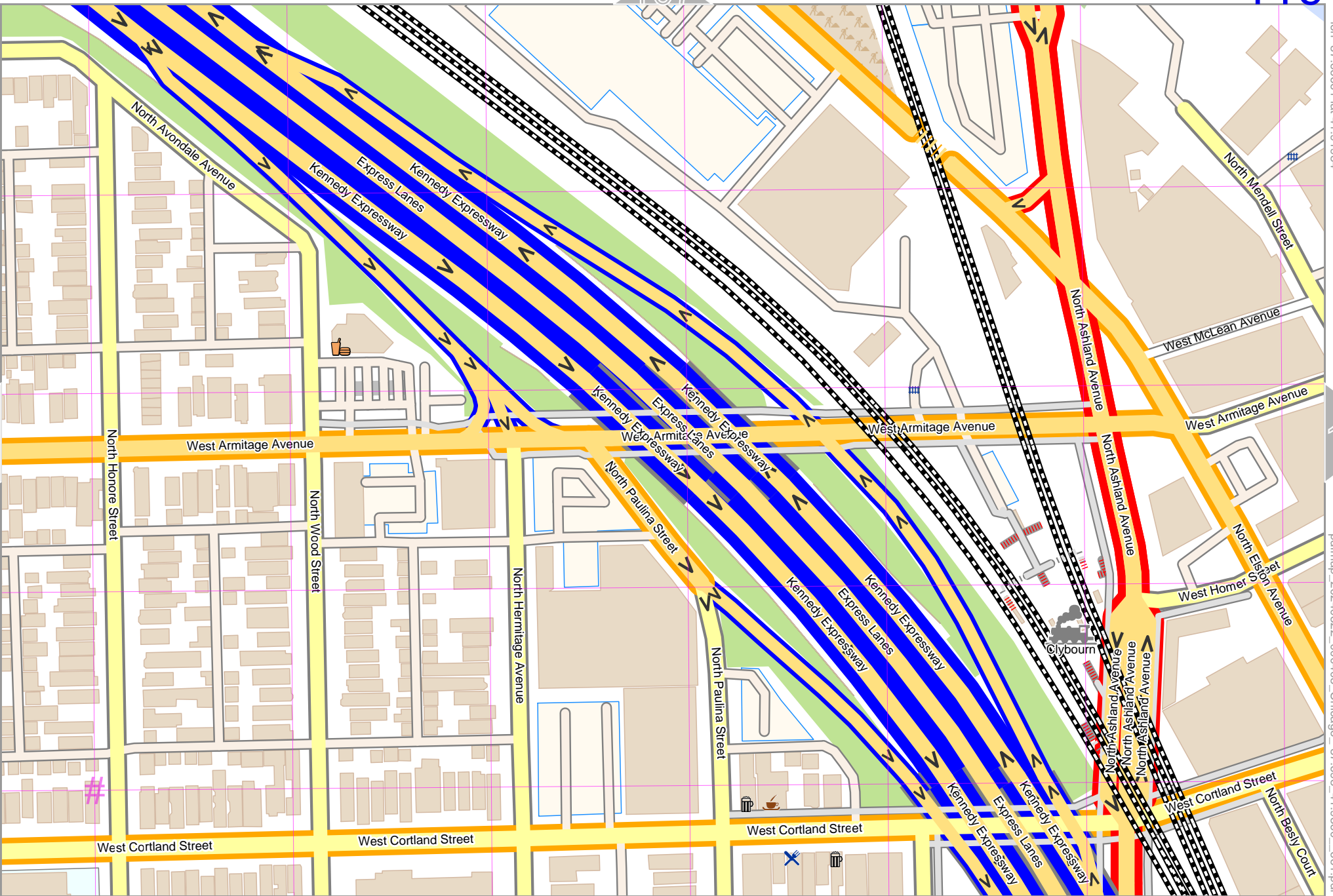
UTM: 16 T easting 443.40 km northing 4640.70 km
UTM-Grid-width = 100m

Map data © OpenStreetMap contributors

lon -87.67466 lat 41.91579 [nom. scale = 1 / 2500]

lon -87.66661 lat 41.91934

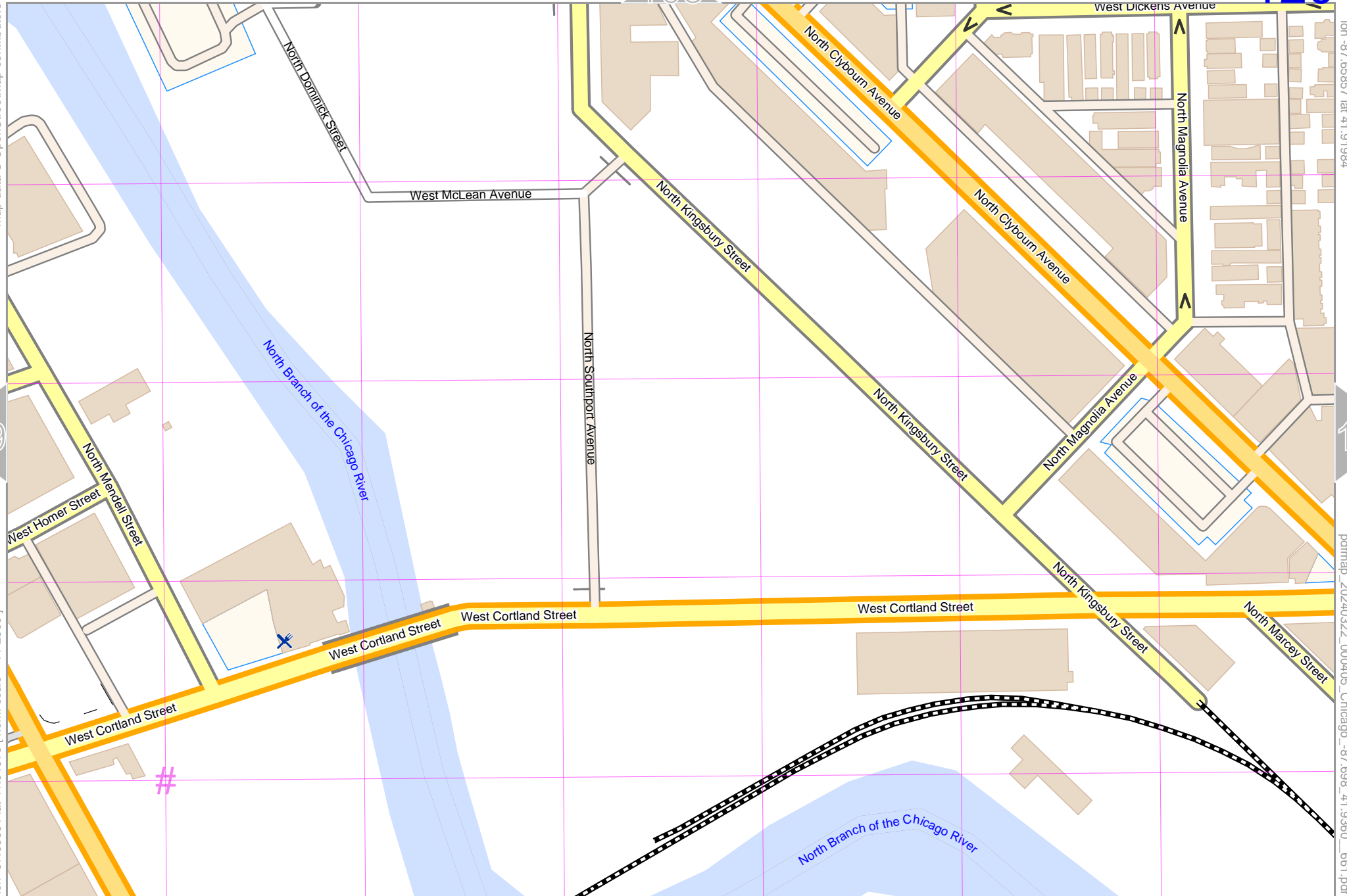
pdfmap_20240322_000405_Chicago_-87.699_41.9360_661.pdf



UTM: 16 T easting 444.10 km northing 4640.70 km
UTM-Grid-width = 100m

Map data © OpenStreetMap contributors

lon -87.66661 lat 41.91579 [nom. scale = 1 / 2500]



UTM: 16 T easting 444.80 km northing 4640.70 km
UTM-Grid-width = 100m

108

120

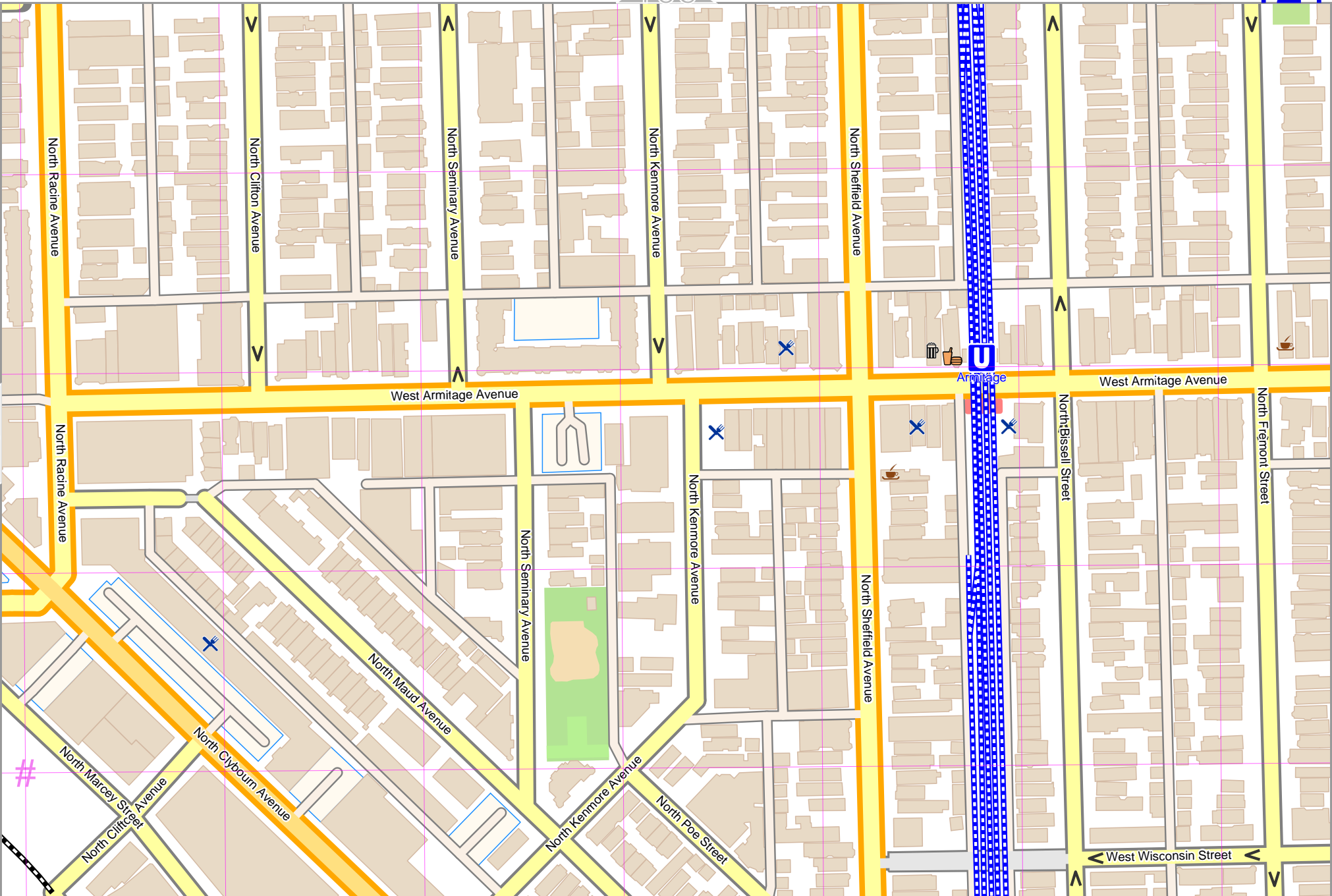
119

121

#

Map data © OpenStreetMap contributors

lon -87.65857 lat 41.91579 [nom. scale = 1 / 2500]



lon -87.65052 lat 41.91934

pdfmap_20240322_000405_Chicago_-87.698_41.9360_661.pdf

UTM: 16 T easting 445.40 km northing 4640.70 km
UTM-Grid-width = 100m