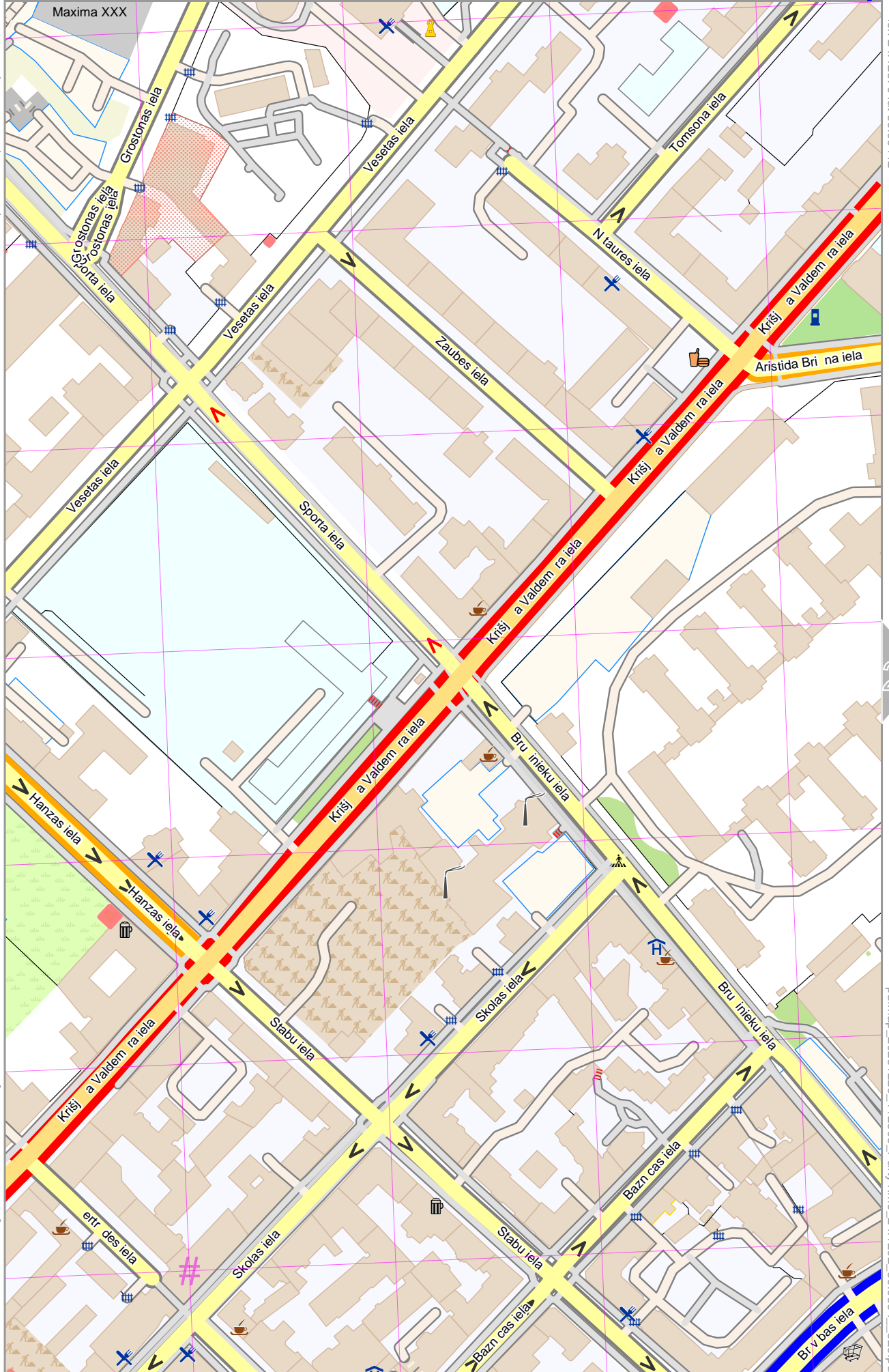


Map data © OpenStreetMap contributors

lon 24.11881 lat 56.95842 [nom. scale = 1 / 2500]



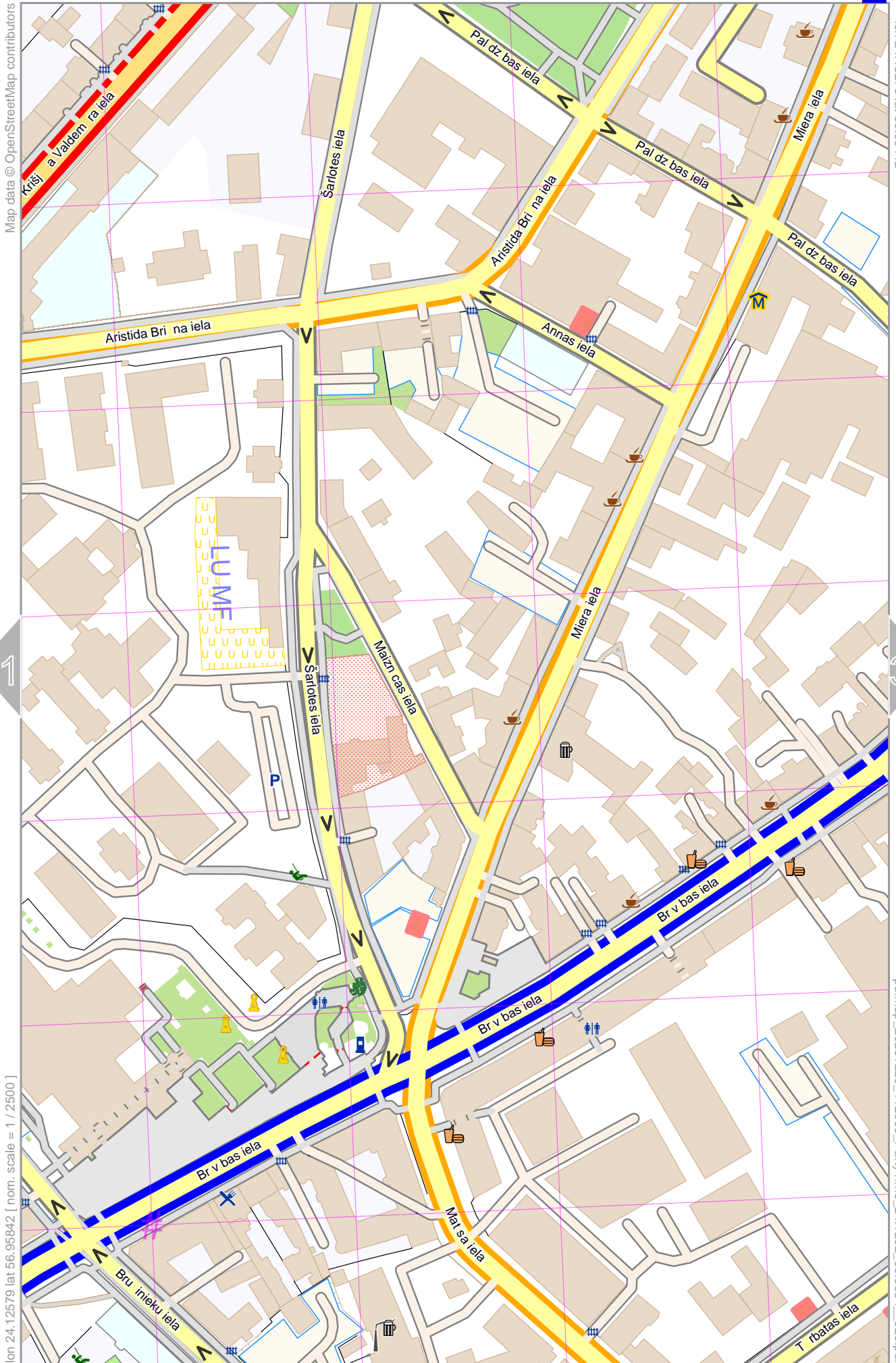
lon 24.12579 lat 56.96442

pdfmap_20231229_112305_PartyTime_24.1292_56.9554_826.pdf

UTM: 35 V easting 324.90 km northing 6316.50 km
UTM-Grid-width = 100m

Map data © OpenStreetMap contributors

lon 24.13278 lat 56.95442



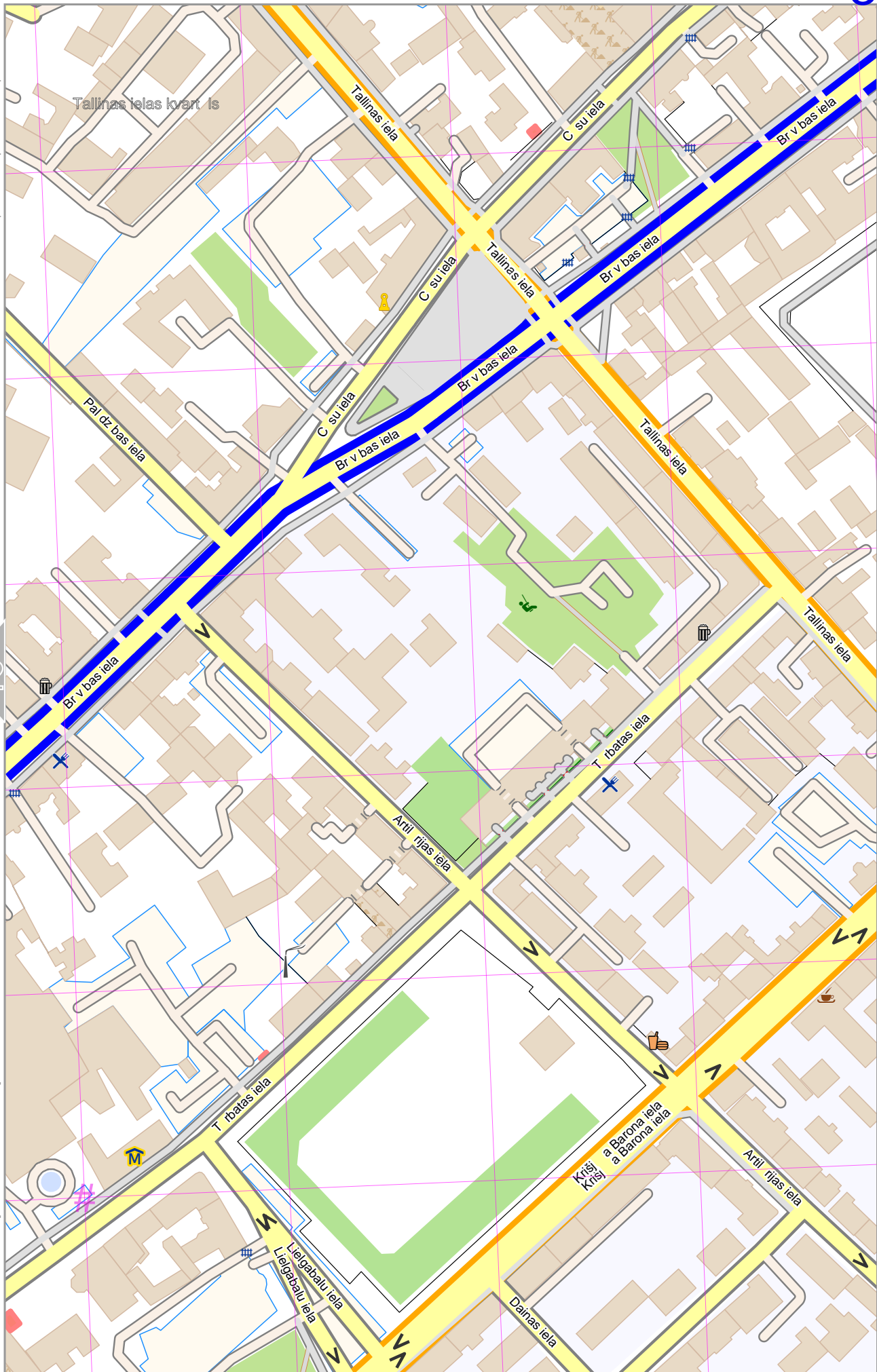
lon 24.12579 lat 56.95842 [nom. scale = 1 / 2500]

pdfmap_20231229_112305_PartyTime_24.1292_56.9554_826.pdf

UTM: 35 V easting 325.30 km northing 6316.50 km
UTM-Grid-width = 100m

Map data © OpenStreetMap contributors

lon 24.13976 lat 56.96442

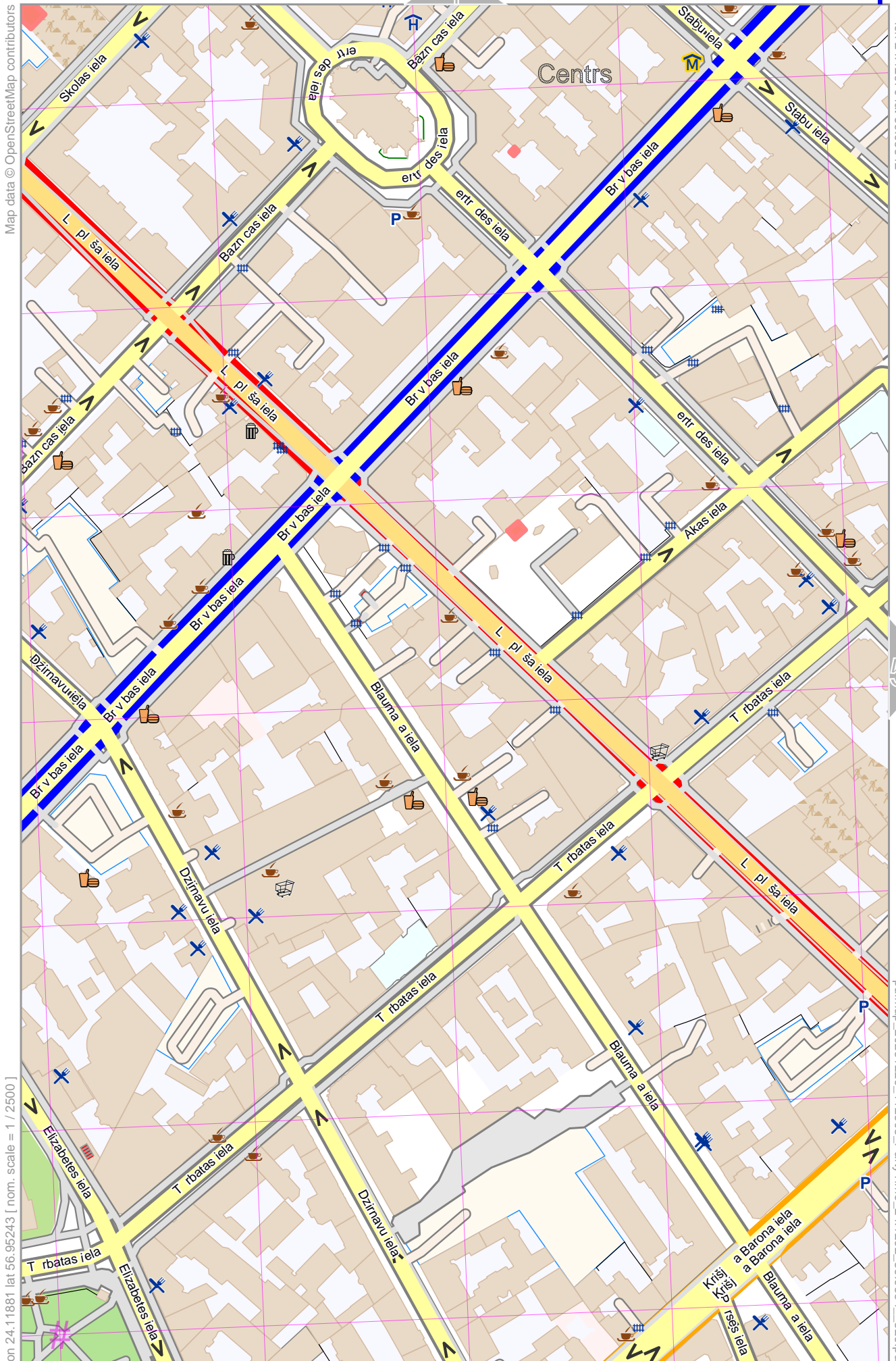


lon 24.13278 lat 56.95842 [nom. scale = 1 / 2500]

pdfmap_20231229_112305_PartyTime_24.1292_56.9554_826.pdf

UTM: 35 V easting 325.70 km northing 6316.50 km
UTM-Grid-width = 100m

PartyTime



Map data © OpenStreetMap contributors

lon 24.12579 lat 56.95842

5

lon 24.11881 lat 56.95243 [nom. scale = 1 / 2500]

pdfmap_20231229_112305_PartyTime_24.1292_56.9554_826.pdf

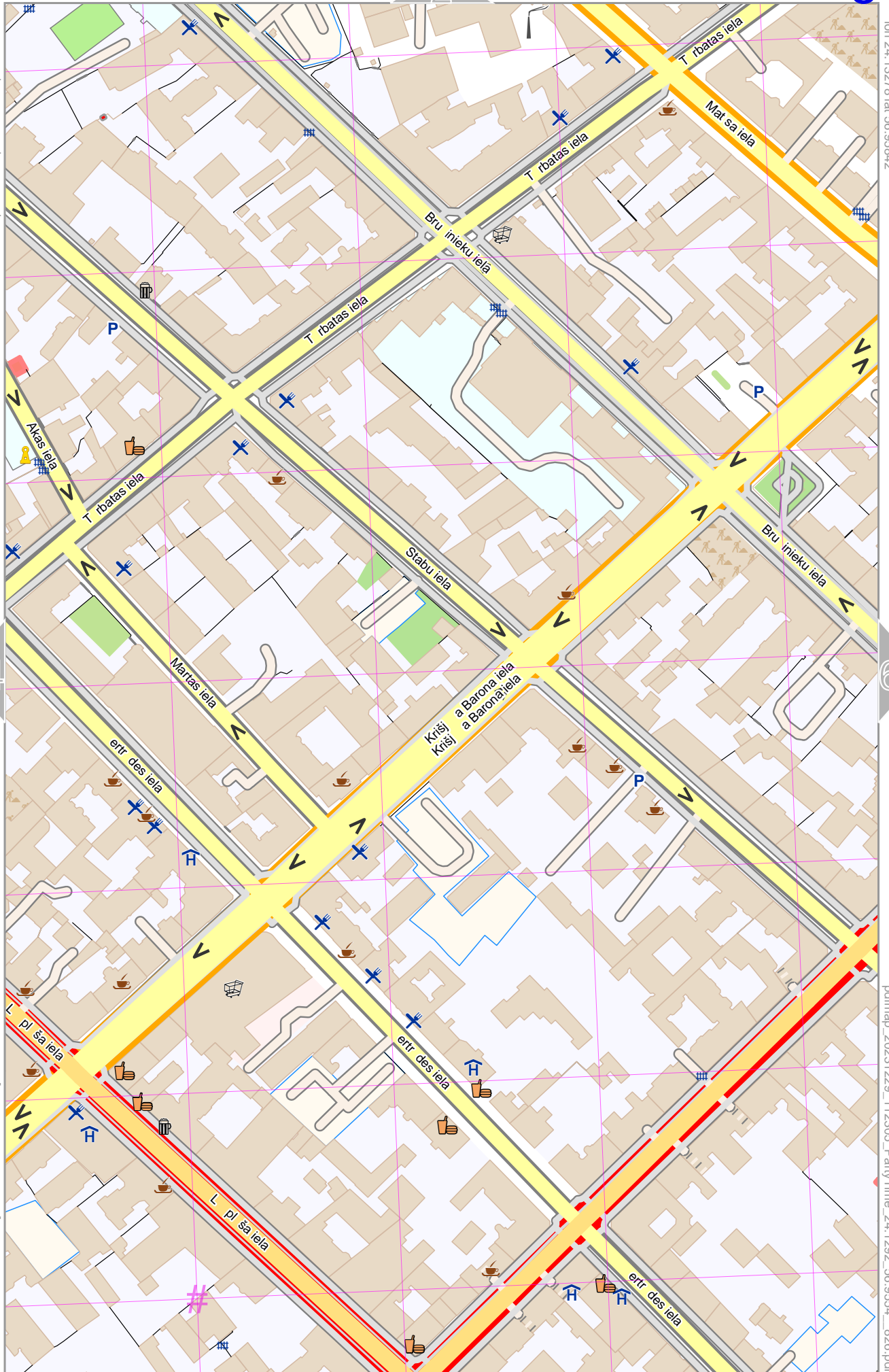
UTM: 35 V easting 324.80 km northing 6315.80 km
UTM-Grid-width = 100m

Map data © OpenStreetMap contributors

lon 24.13278 lat 56.95842

lon 24.12579 lat 56.95243 [nom. scale = 1 / 2500]

pdfmap_20231229_112305_PartyTime_24.1292_56.9554_826.pdf



UTM: 35 V easting 325.30 km northing 6315.80 km
UTM-Grid-width = 100m

4

6

2

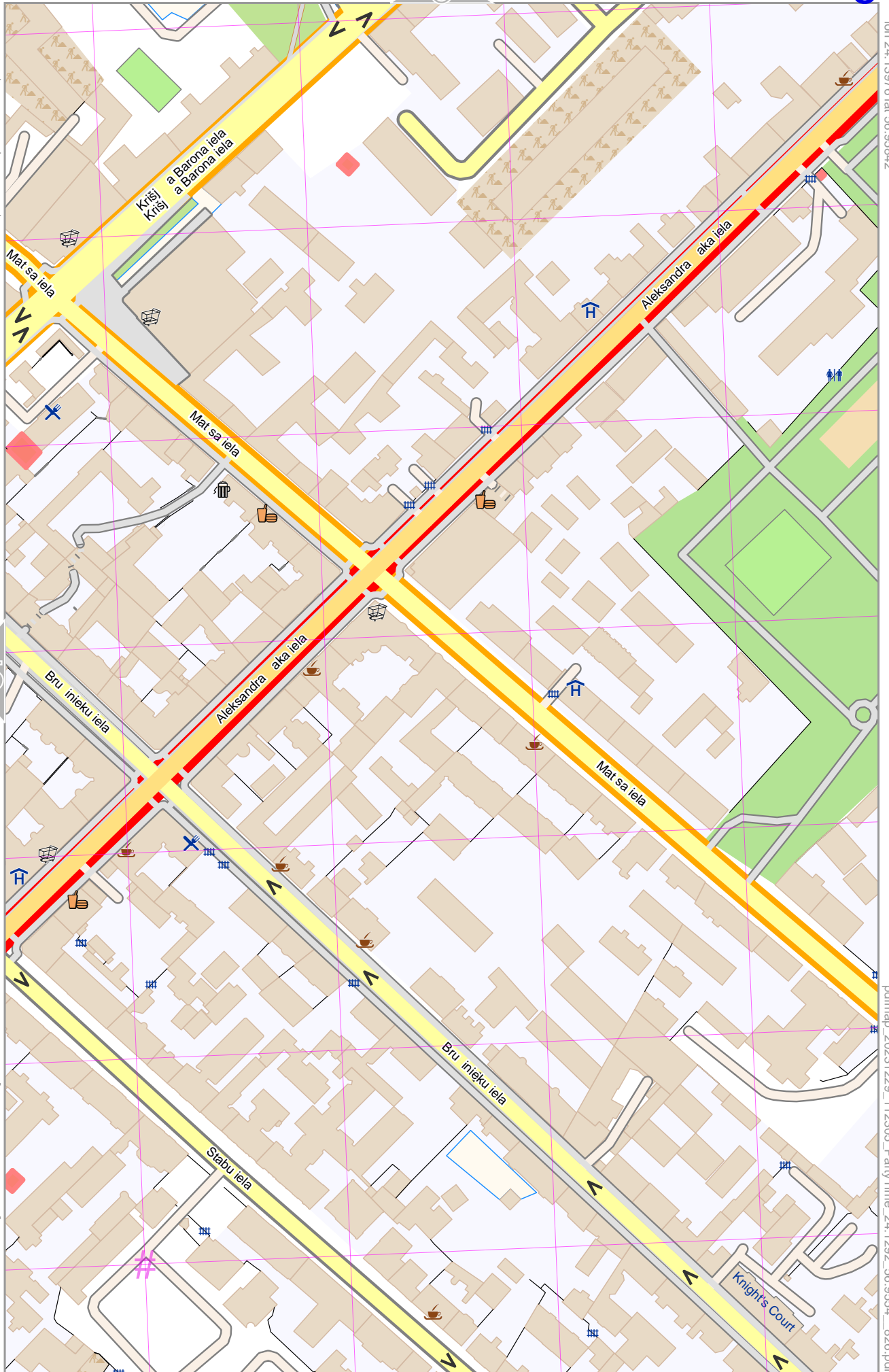
8

Map data © OpenStreetMap contributors

lon 24.13976 lat 56.95842

lon 24.13278 lat 56.95243 [nom. scale = 1 / 2500]

pdfmap_20231229_112305_PartyTime_24.1292_56.9554_826.pdf



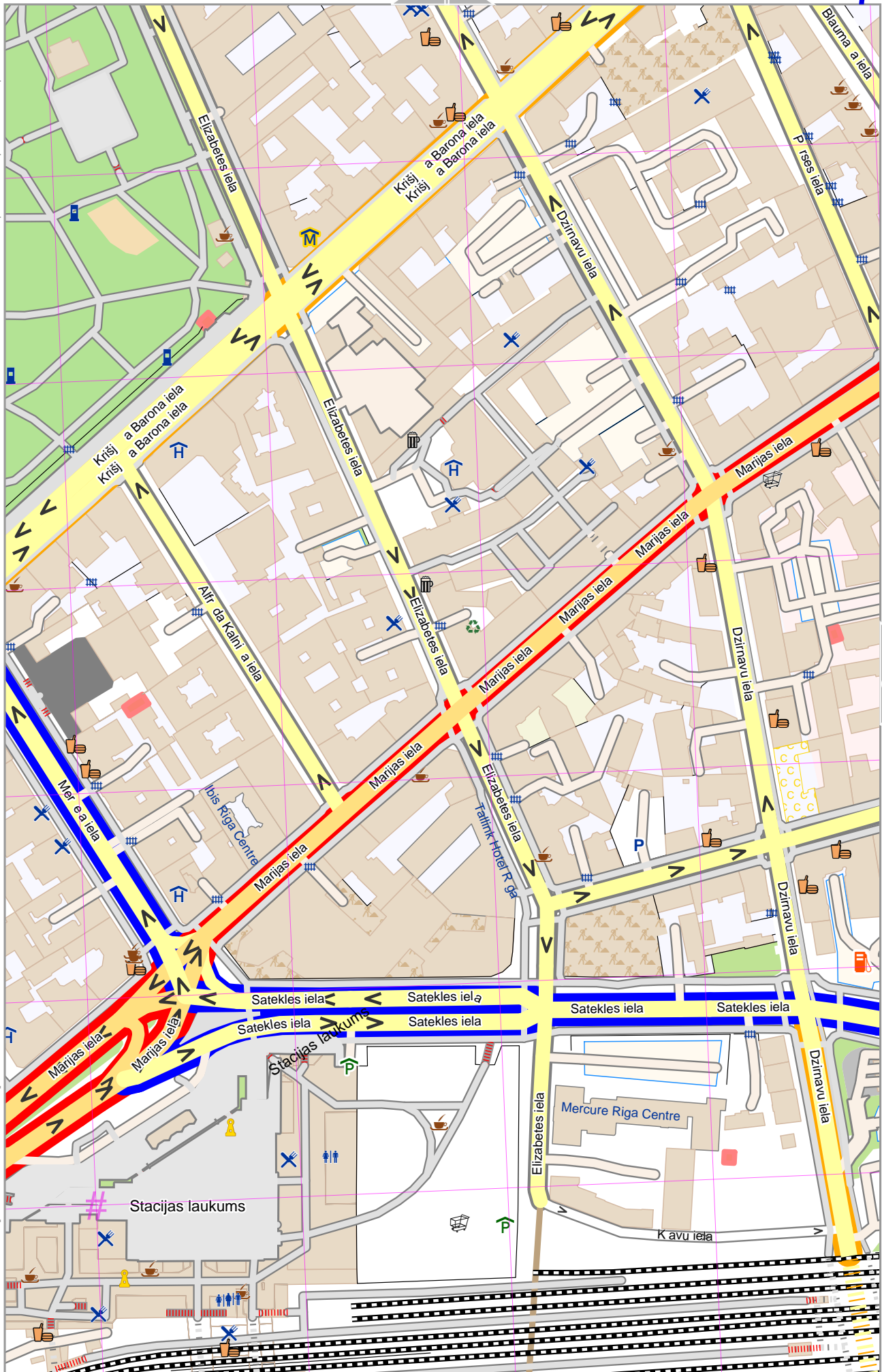
UTM: 35 V easting 325.70 km northing 6315.80 km
UTM-Grid-width = 100m

Map data © OpenStreetMap contributors

lon 24.12579 lat 56.95243

lon 24.11881 lat 56.94643 [nom. scale = 1 / 25000]

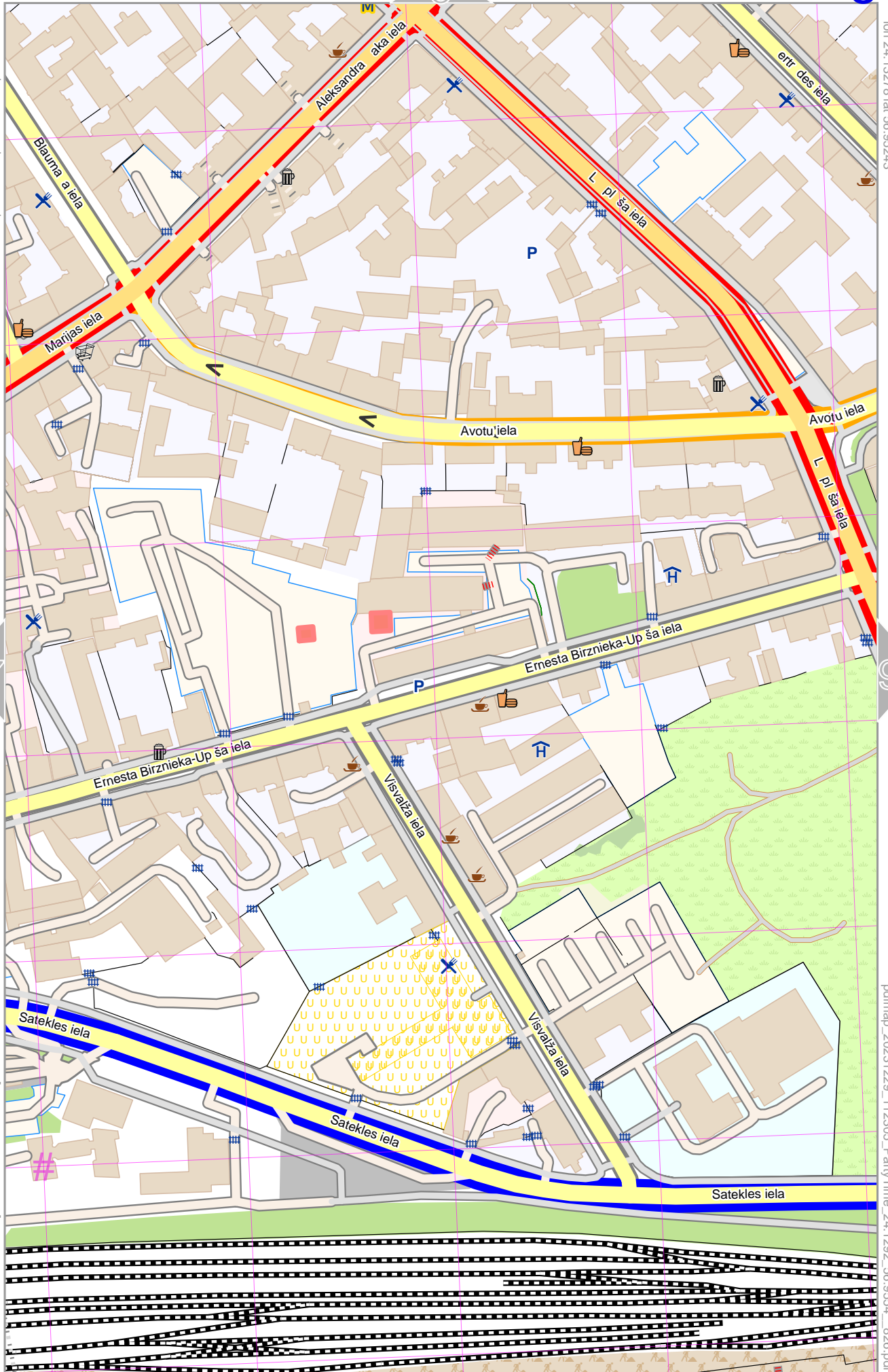
pdfmap_20231229_112305_PartyTime_24.1292_56.9554_826.pdf



UTM: 35 V easting 324.80 km northing 6315.20 km
 UTM-Grid-width = 100m

Map data © OpenStreetMap contributors

lon 24.13278 lat 56.95243



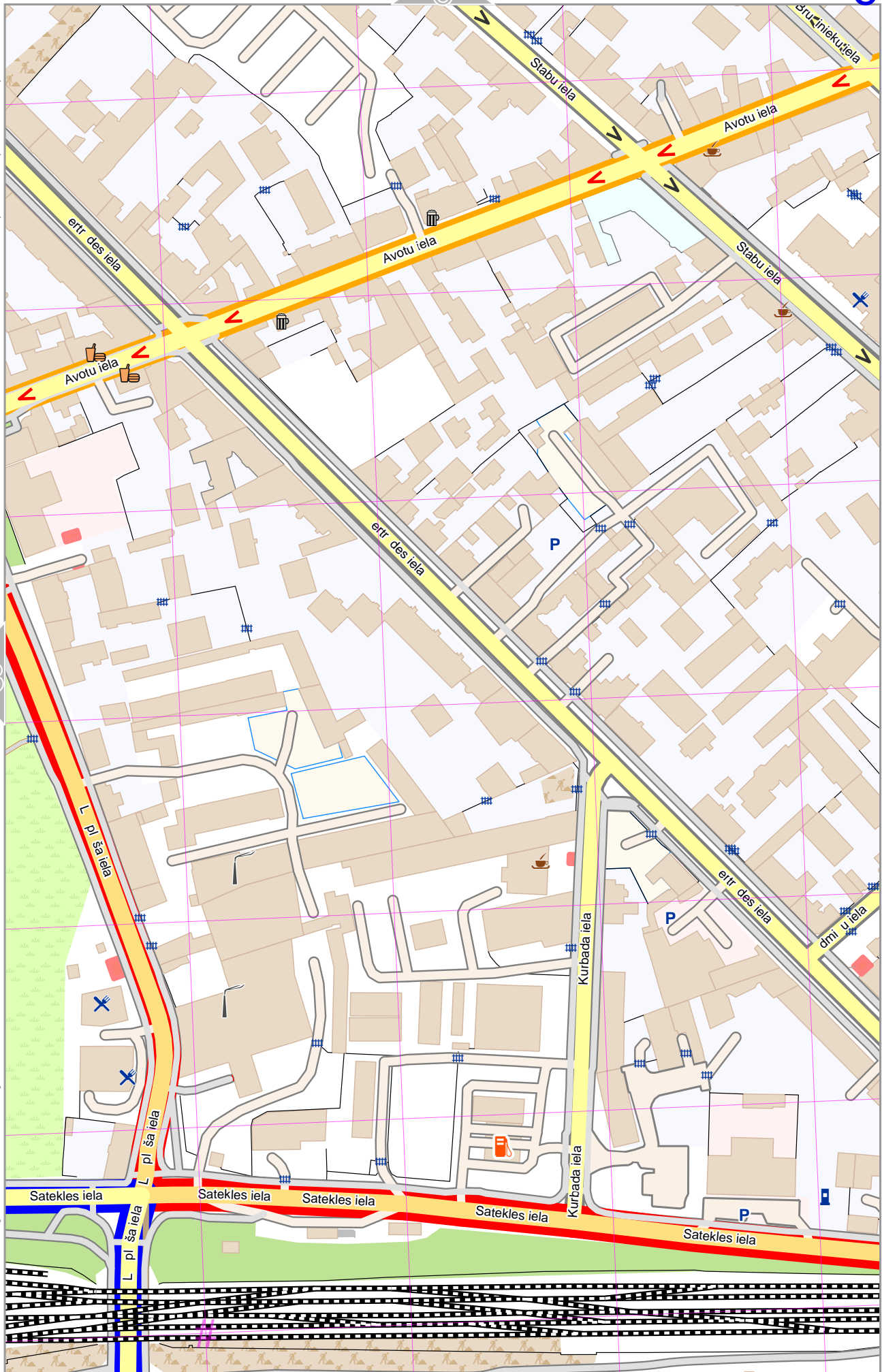
lon 24.12579 lat 56.94643 [nom. scale = 1 / 2500]

pdfmap_20231229_112305_PartyTime_24.1292_56.9554_826.pdf

UTM: 35 V easting 325.20 km northing 6315.20 km
UTM-Grid-width = 100m

Map data © OpenStreetMap contributors

lon 24.13976 lat 56.95243



lon 24.13278 lat 56.94643 [nom. scale = 1 / 25000]

pdfmap_20231229_112305_PartyTime_24.1292_56.9554_826.pdf

UTM: 35 V easting 325.70 km northing 6315.10 km
UTM-Grid-width = 100m