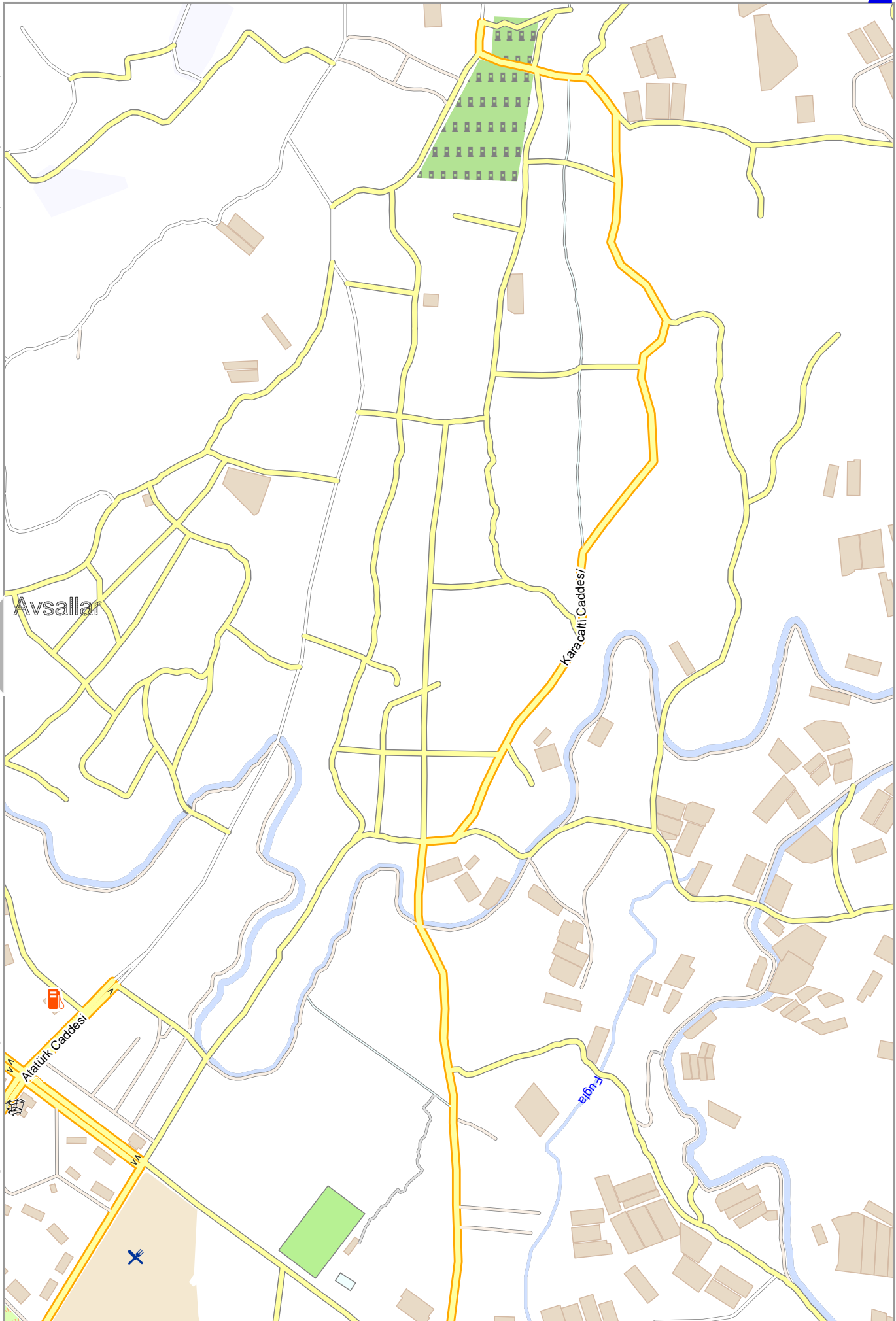


0 100 m 300 m

# Avsallar

Map data © OpenStreetMap contributors

lon 31.79104 lat 36.63796



lon 31.77594 lat 36.61992 [ nom. scale = 1 / 77500 ]

pdfmap\_20231225\_182611\_Avsallar\_31.7759\_36.6199\_847.pdf

0 100 m 300 m


# Avsallar

Map data © OpenStreetMap contributors

[ lon 31.77594 lat 36.61992 ]

lon 31.77594 lat 36.61992

pdfmap\_20231225\_182611\_Avsallar\_31.7759\_36.6199\_947.pdf



0 100 m 300 m

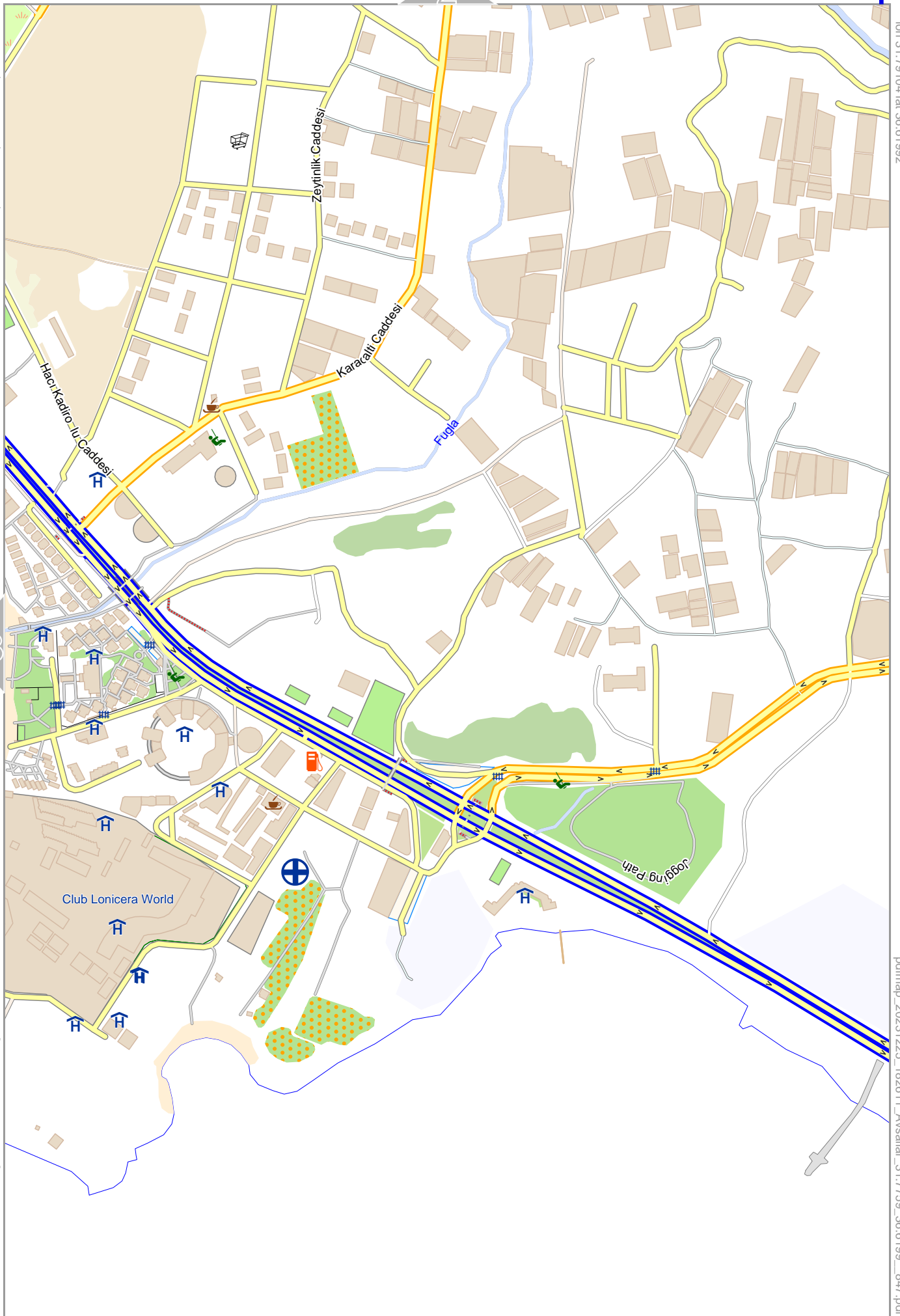
# Avsallar

2

4

Map data © OpenStreetMap contributors

lon 31.79104 lat 36.61992



lon 31.77594 lat 36.60187 [ nom. scale = 1 / 7500 ]

pdfmap\_20231225\_182611\_Avsallar\_31.7759\_36.6199\_847.pdf

0 100 m 300 m