

Avsallar

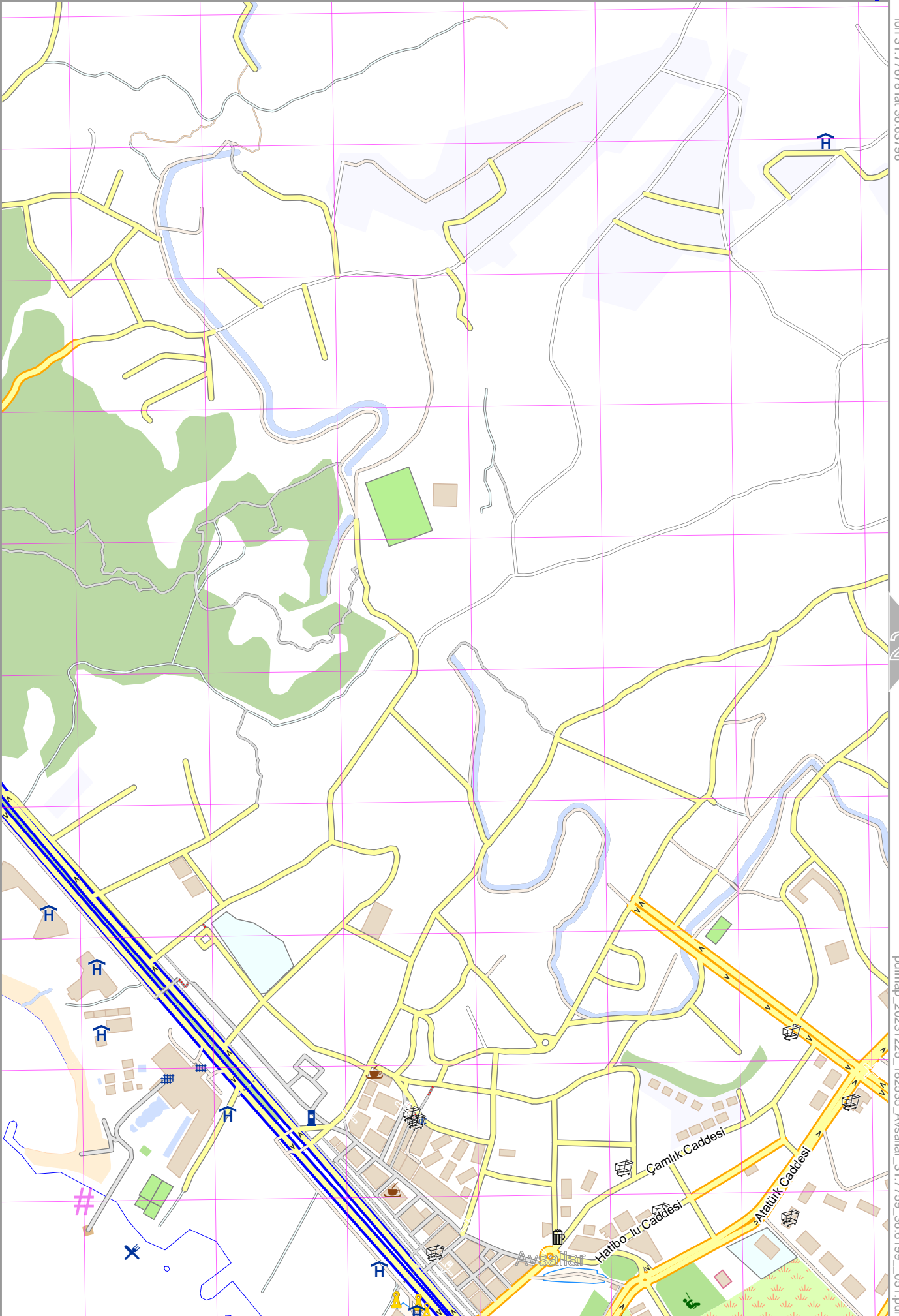
1

Map data © OpenStreetMap contributors

lon 31.77678 lat 36.63796

lon 31.76169 lat 36.61992 [nom. scale = 1 / 7500]

pdfmap_20231225_182535_Avsallar_31.7759_36.6199_051.pdf



2

UTM: 36 S easting 389.40 km northing 4053.60 km
UTM-Grid-width = 200m

3

Avsallar

Map data © OpenStreetMap contributors

lon 31.79104 lat 36.63796



Avsallar

Karaçallı Caddesi

Atatürk Caddesi

Fırdla

lon 31.77594 lat 36.61992 [nom. scale = 1 / 77500]

pdfmap_20231225_182535_Avsallar_31.7759_36.6199_051.pdf

UTM: 36 S easting 390.60 km northing 4053.60 km
UTM-Grid-width = 200m



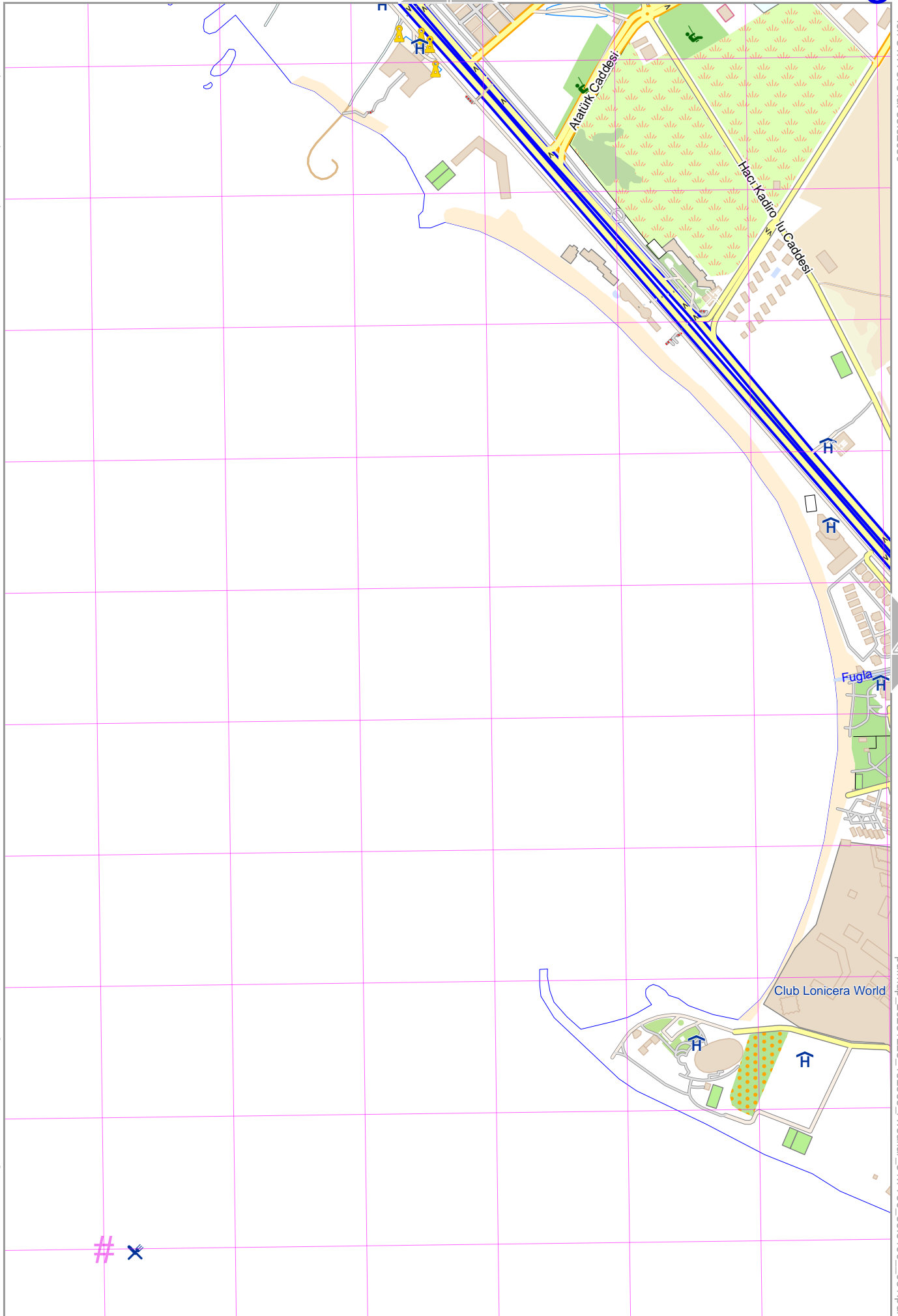
Avsallar

Map data © OpenStreetMap contributors

lon 31.76169 lat 36.60255 [nom. scale = 1 / 7500]

lon 31.77678 lat 36.62059

pdfmap_20231225_182535_Avsallar_31.7759_36.6199_051.pdf



UTM: 36 S easting 389.40 km northing 4051.60 km
UTM-Grid-width = 200m

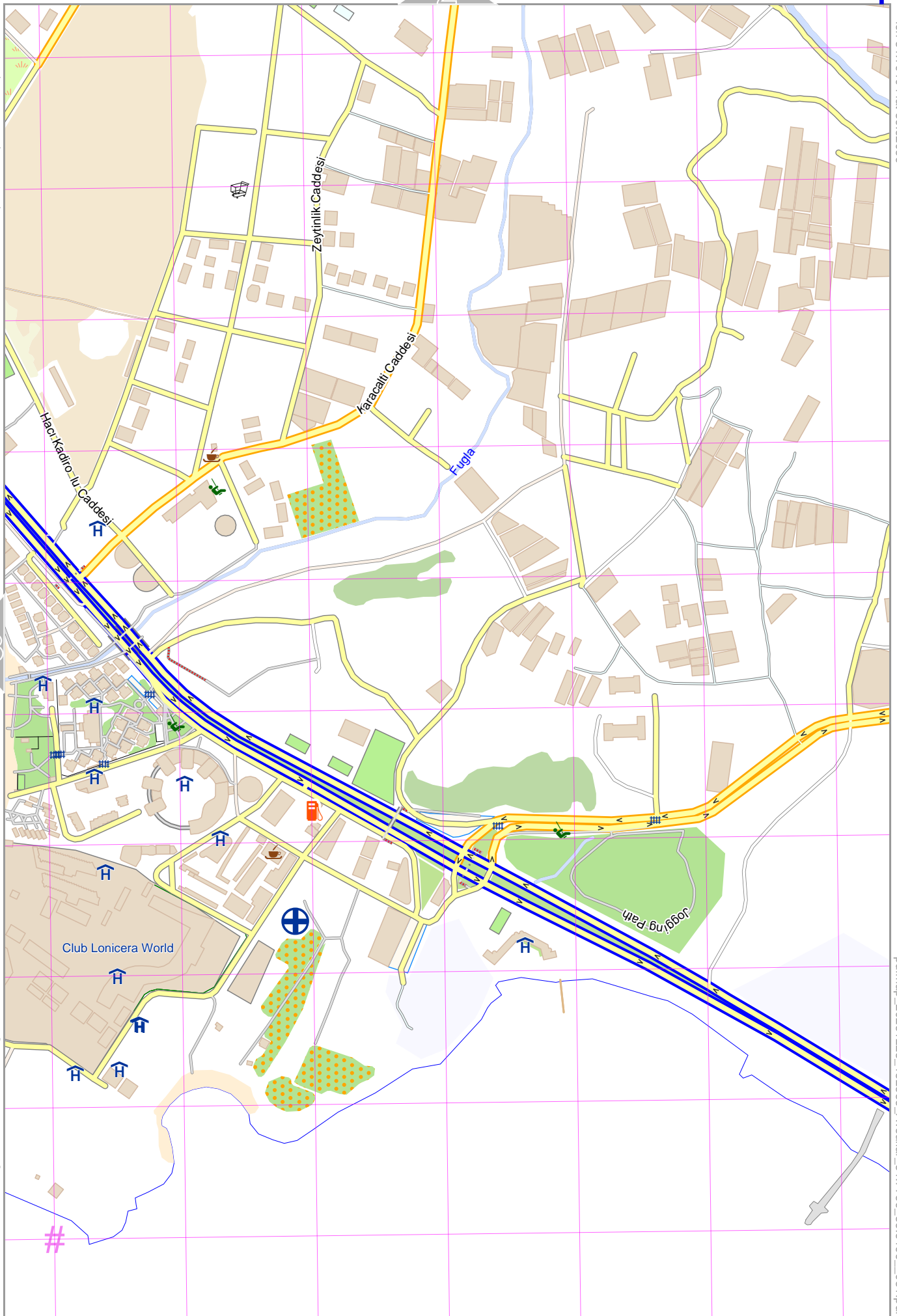
Avsallar

2

4

Map data © OpenStreetMap contributors

lon 31.79104 lat 36.62059



lon 31.77594 lat 36.60255 [nom. scale = 1 / 7500]

pdfmap_20231225_182535_Avsallar_31.7759_36.6199_051.pdf

UTM: 36 S easting 390.60 km northing 4051.60 km
UTM-Grid-width = 200m