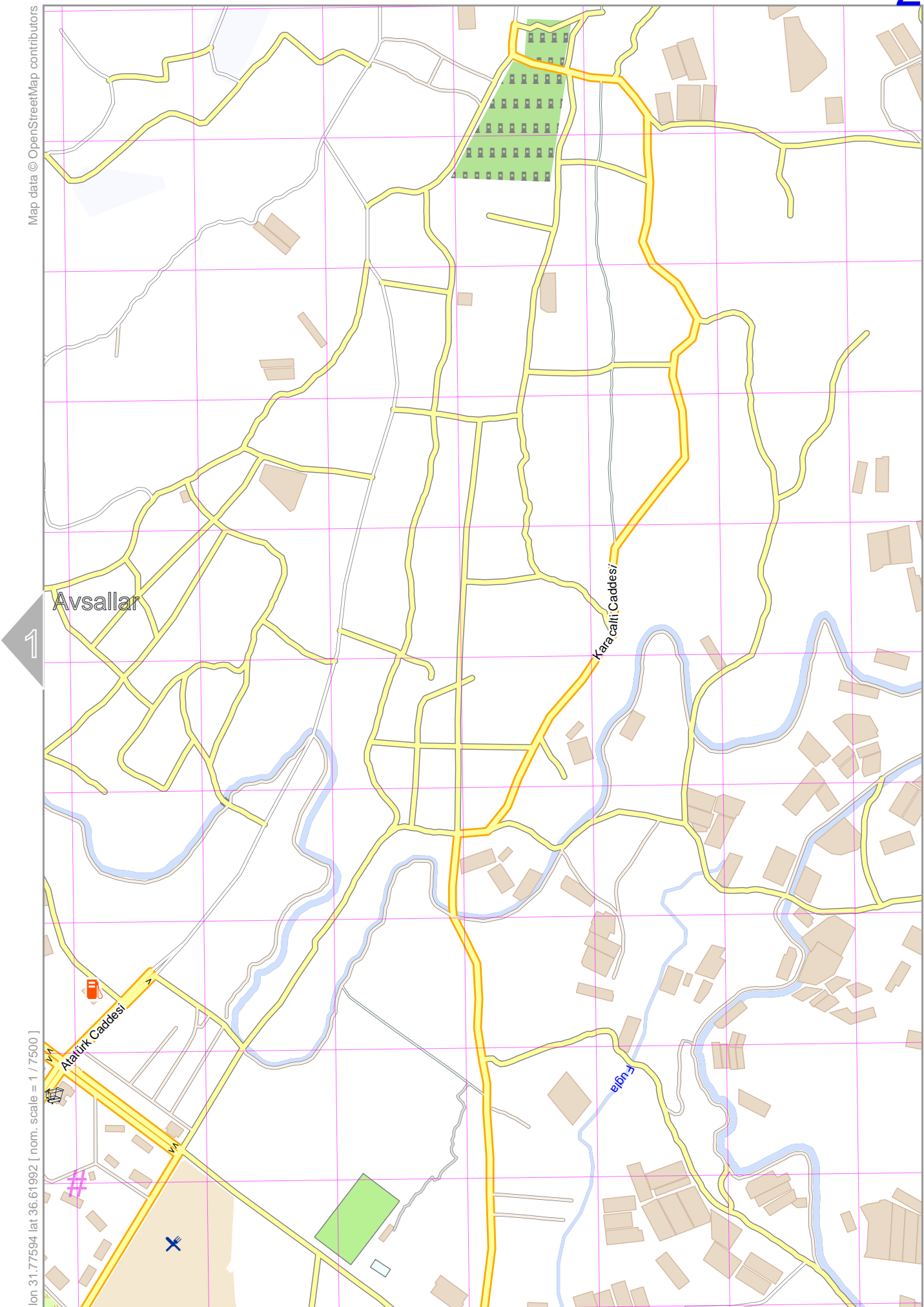


# Avsallar

Map data © OpenStreetMap contributors

lon 31.79104 lat 36.63796



Avsallar

Karaçallı Caddesi

Atatürk Caddesi

Fıdla

lon 31.77594 lat 36.61992 [ nom. scale = 1 / 77500 ]

pdfmap\_20231225\_182358\_Avsallar\_31.7759\_36.6199\_320.pdf

# UTM: 36 S easting 390.60 km northing 4053.60 km  
UTM-Grid-width = 200m

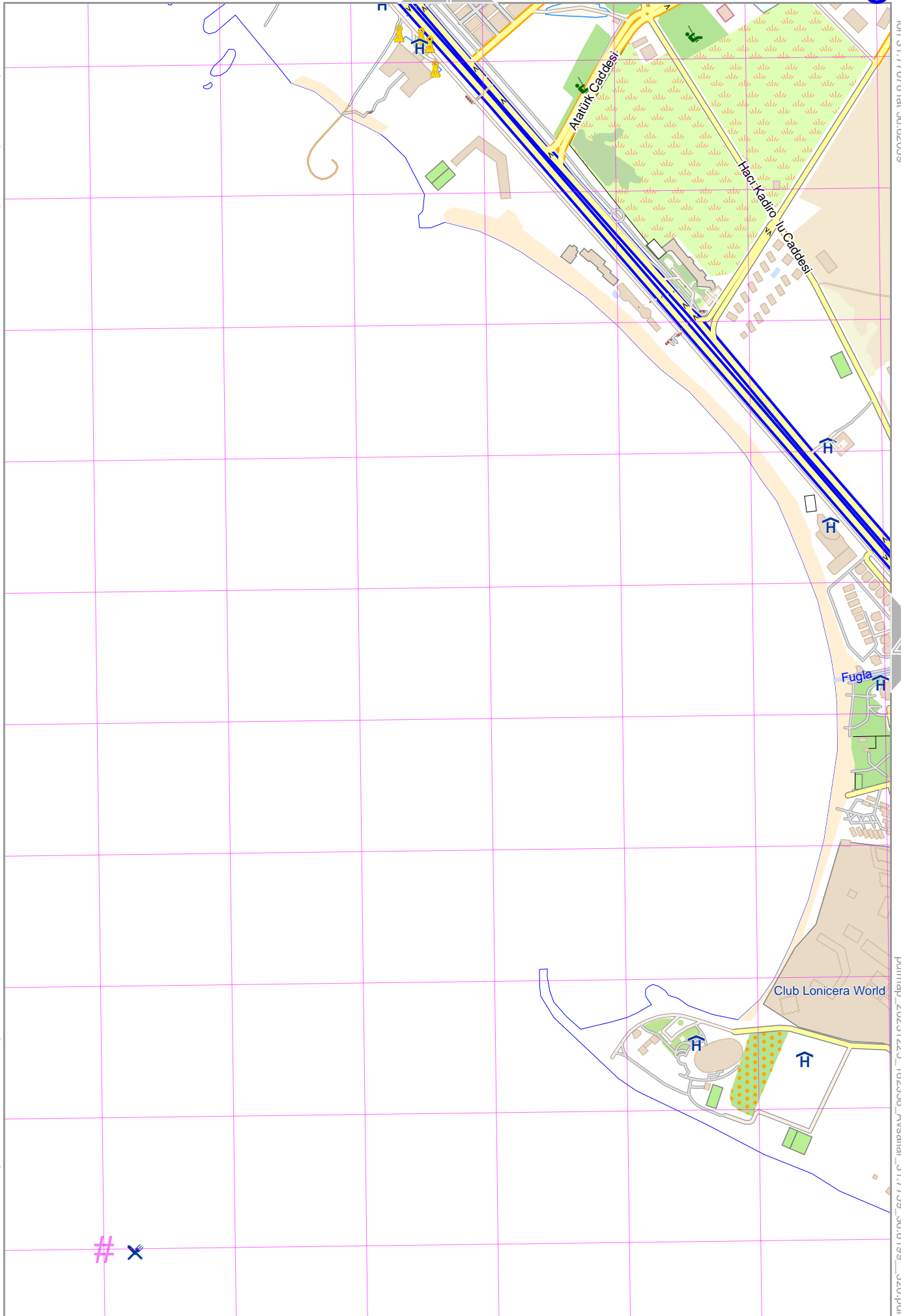
# Avsallar

Map data © OpenStreetMap contributors

[ lon 31.76169 lat 36.60255 | nom. scale = 1 / 7500 ]

lon 31.77678 lat 36.62059

pdfmap\_20231225\_182358\_Avsallar\_31.7759\_36.6199\_320.pdf



# ✕

# UTM: 36 S easting 389.40 km northing 4051.60 km  
UTM-Grid-width = 200m

3

4

1

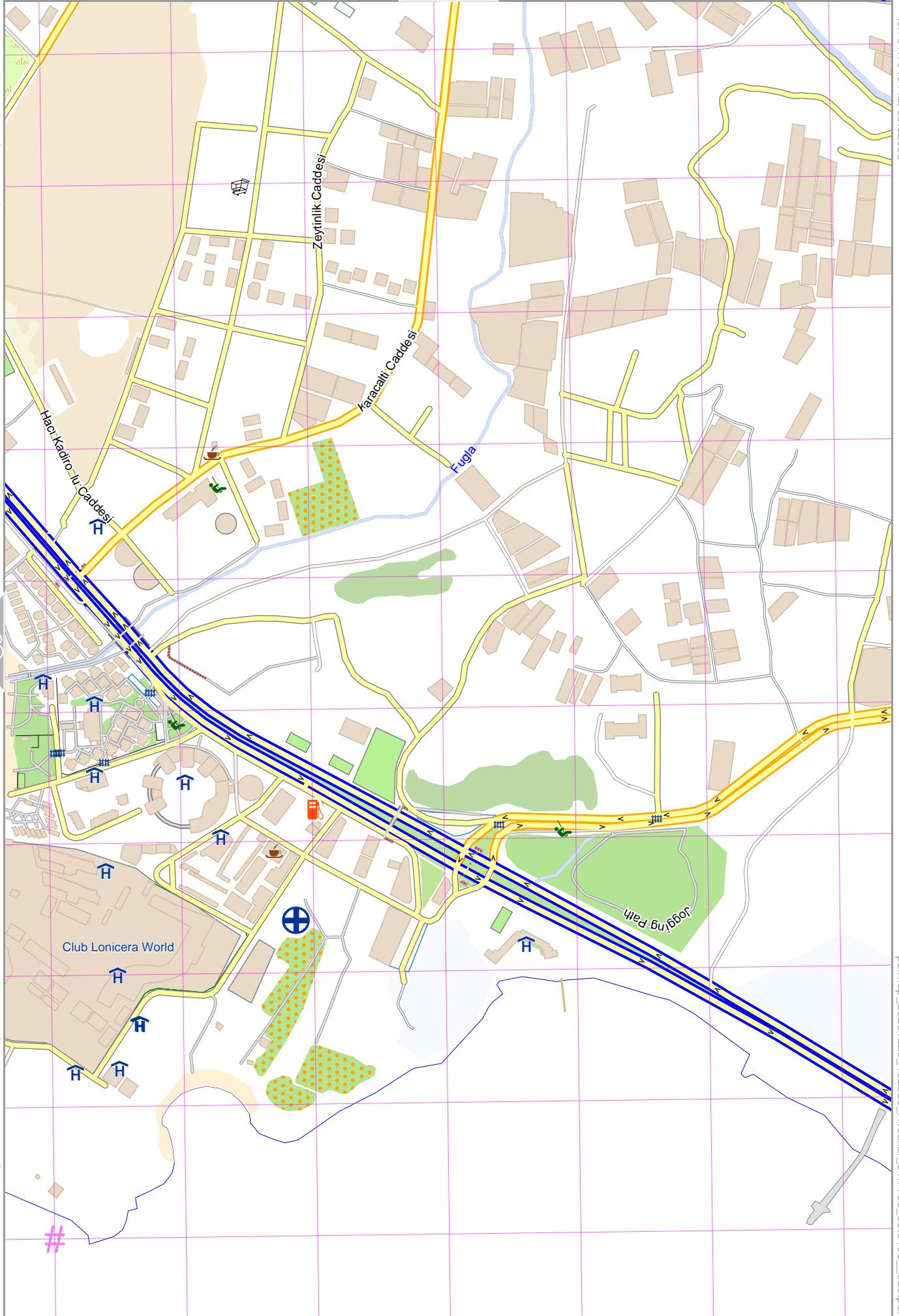
# Avsallar

2

4

Map data © OpenStreetMap contributors

lon 31.79104 lat 36.62059



lon 31.77594 lat 36.60255 [ nom. scale = 1 / 7500 ]

pdfmap\_20231225\_182358\_Avsallar\_31.7759\_36.6199\_320.pdf

# UTM: 36 S easting 390.60 km northing 4051.60 km  
UTM-Grid-width = 200m