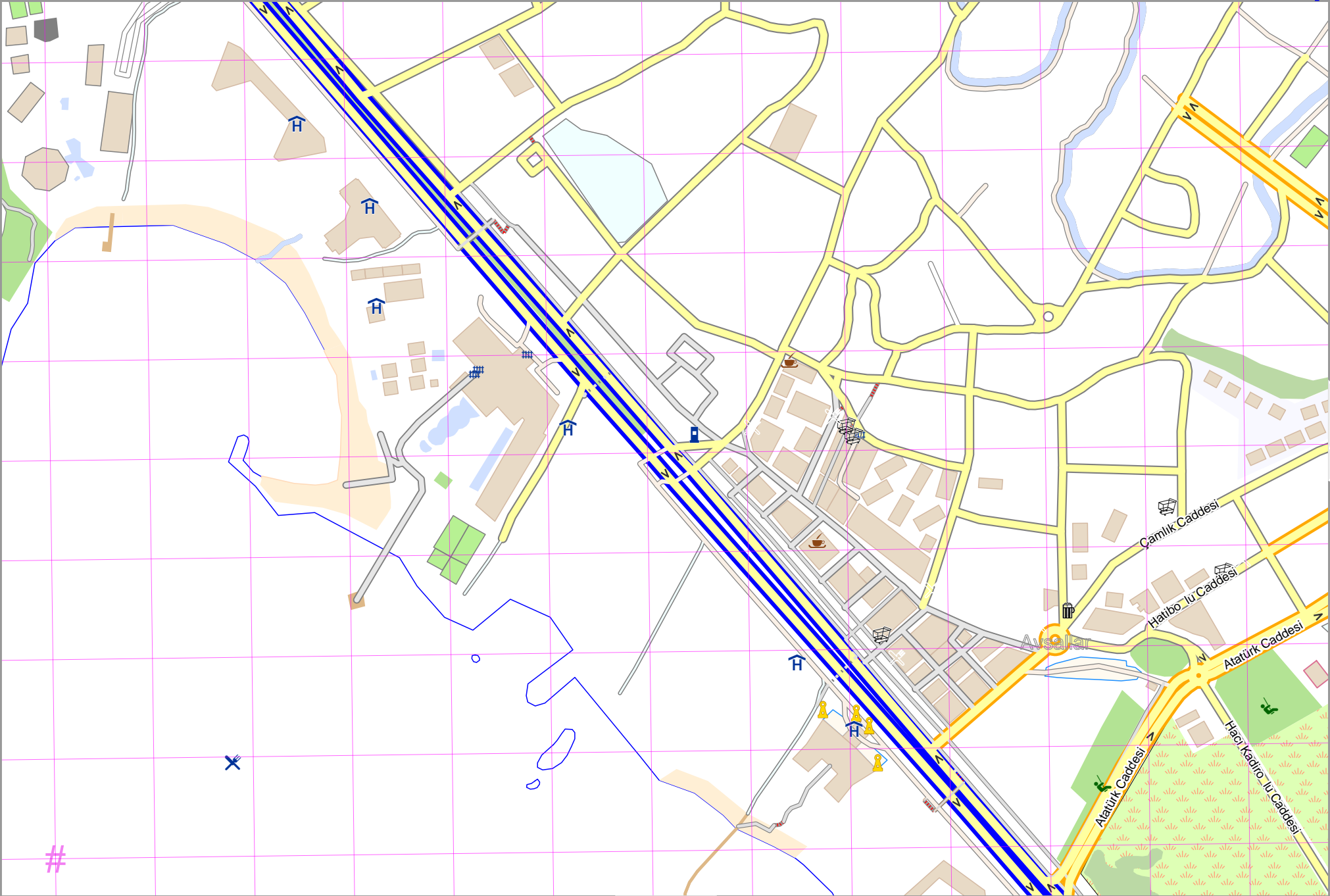


Avsallar

Map data © OpenStreetMap contributors

lon 31.75918 lat 36.61844 [nom. scale = 1 / 5000]



lon 31.77410 lat 36.62655

pdfmap_20231225_174523_Avsallar_31.7735_36.6146_827.pdf

UTM: 36 S easting 389.10 km northing 4053.30 km
UTM-Grid-width = 100m

1

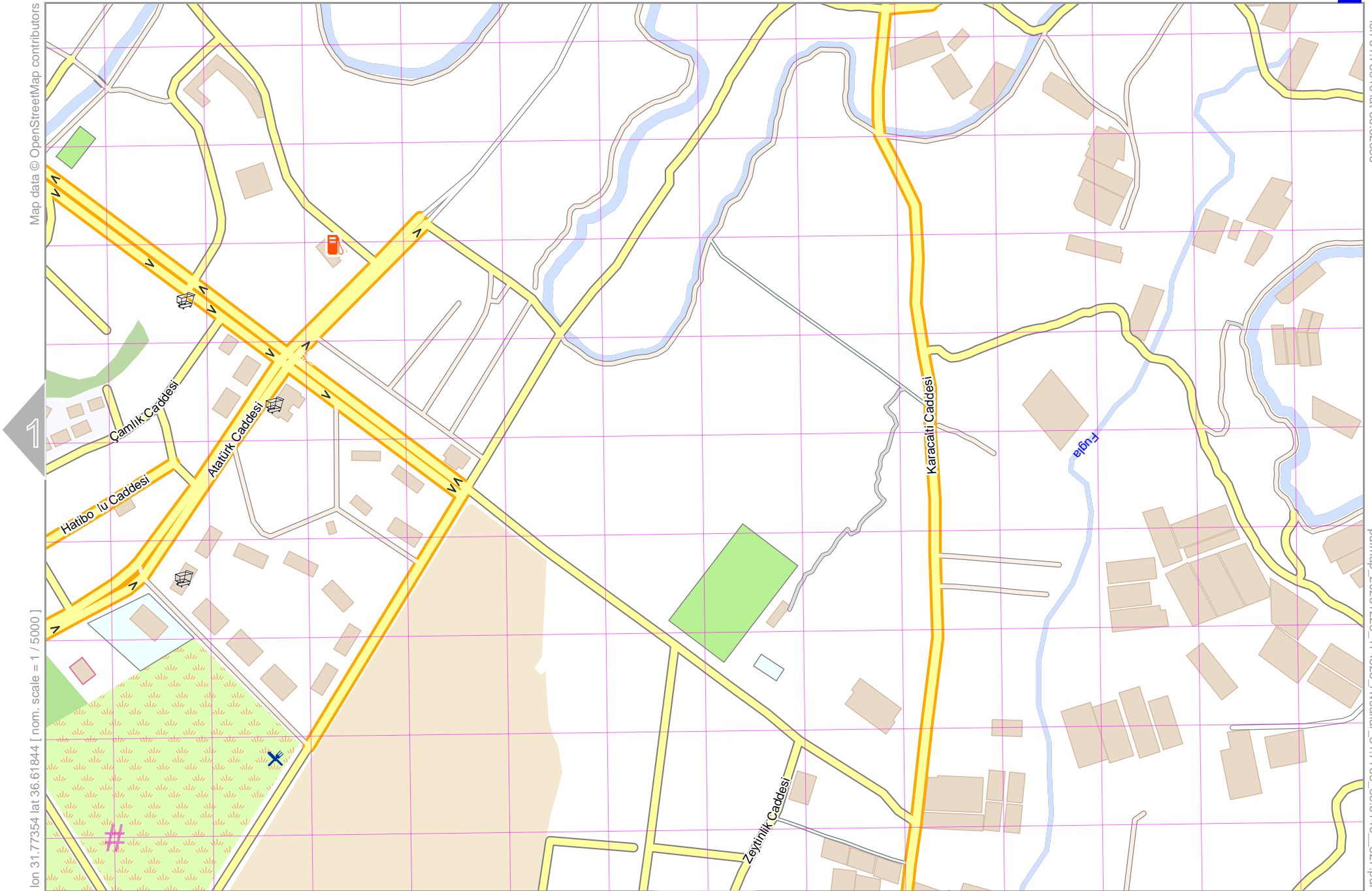
2

3

Map data © OpenStreetMap contributors

lon 31.77354 lat 36.61844 [nom. scale = 1 / 5000]

UTM: 36 S easting 390.40 km northing 4053.30 km
UTM-Grid-width = 100m



lon 31.78946 lat 36.62655

pdfmap_20231225_174523_Avsallar_31.7735_36.6146_827.pdf

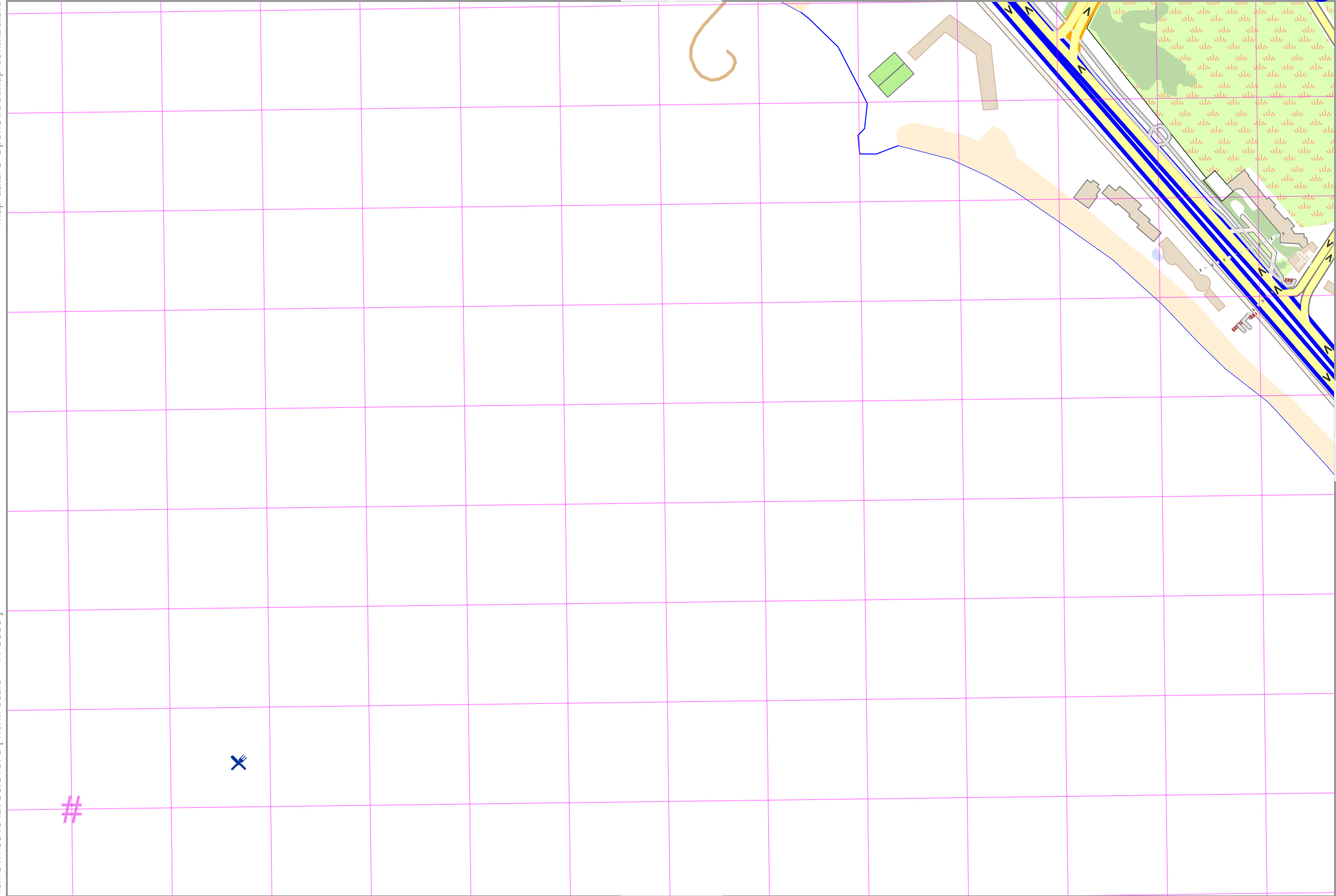


Avsallar

Map data © OpenStreetMap contributors

lon: 31.75918 lat: 36.61078 [nom. scale = 1 / 5000]

UTM: 36 S easting 389.10 km northing 4052.50 km
UTM-Grid-width = 100m



lon: 31.77410 lat: 36.61889

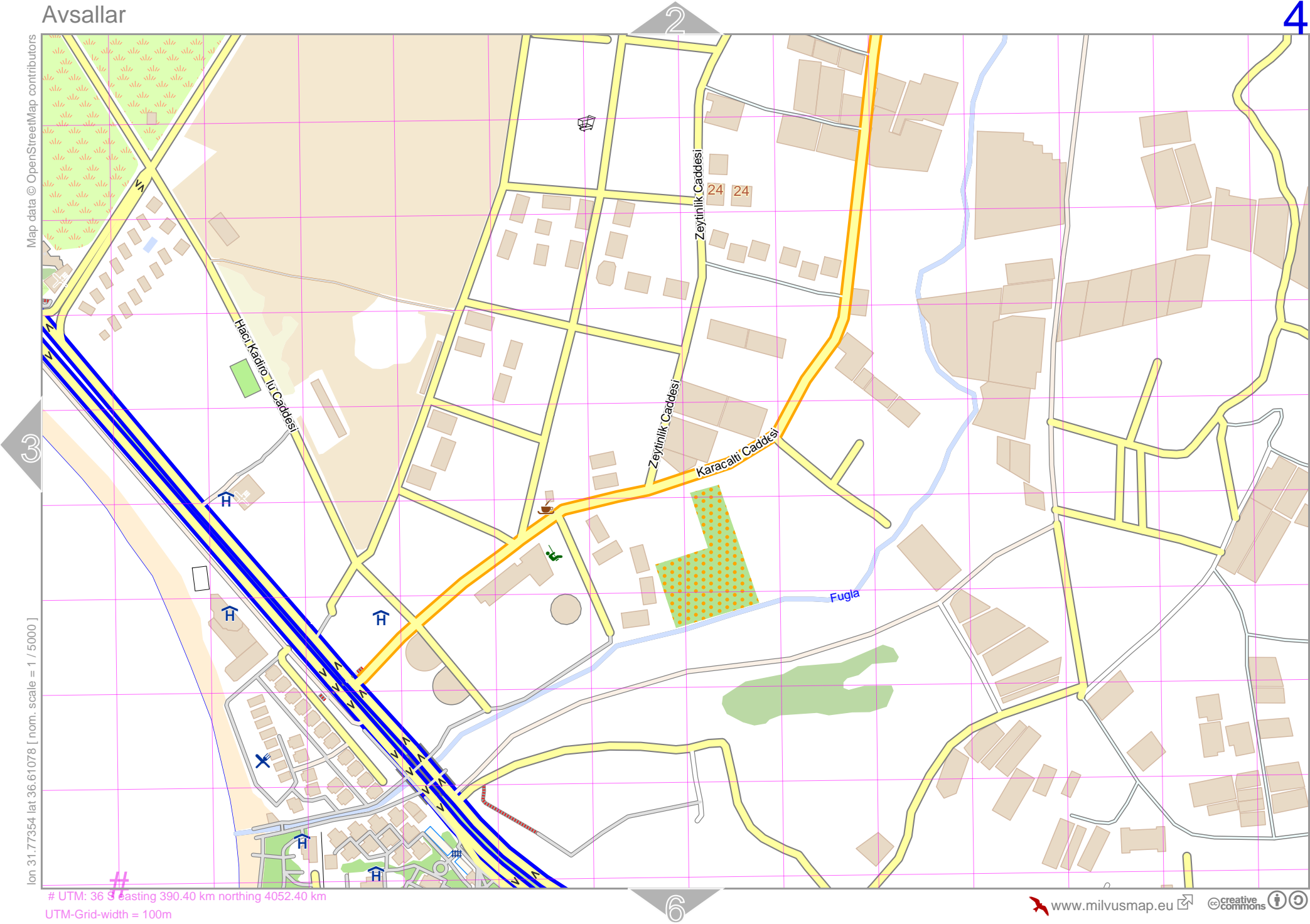
pdfmap_20231225_174523_Avsallar_31.7735_36.6146_827.pdf

Avsallar

Map data © OpenStreetMap contributors

lon 31.77354 lat 36.61078 [nom. scale = 1 / 5000]

UTM: 36 S easting 390.40 km northing 4052.40 km
UTM-Grid-width = 100m



lon 31.78946 lat 36.61889

pdfmap_20231225_174523_Avsallar_31.7735_36.6146_827.pdf

Map data © OpenStreetMap contributors

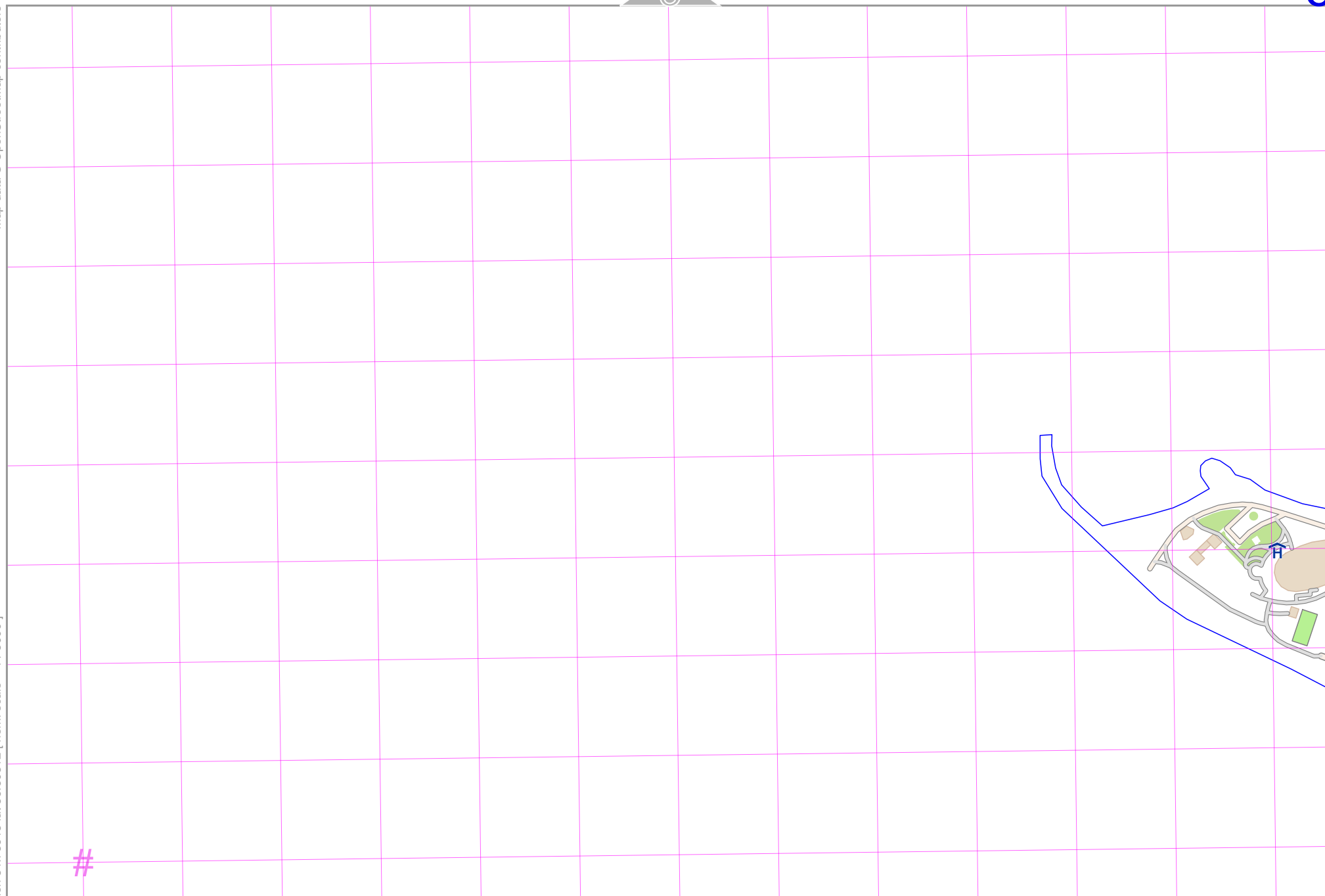
lon 31.75918 lat 36.60312 [nom. scale = 1 / 5000]

lon 31.77410 lat 36.61123

pdfmap_20231225_174523_Avsallar_31.7735_36.6146_827.pdf

#

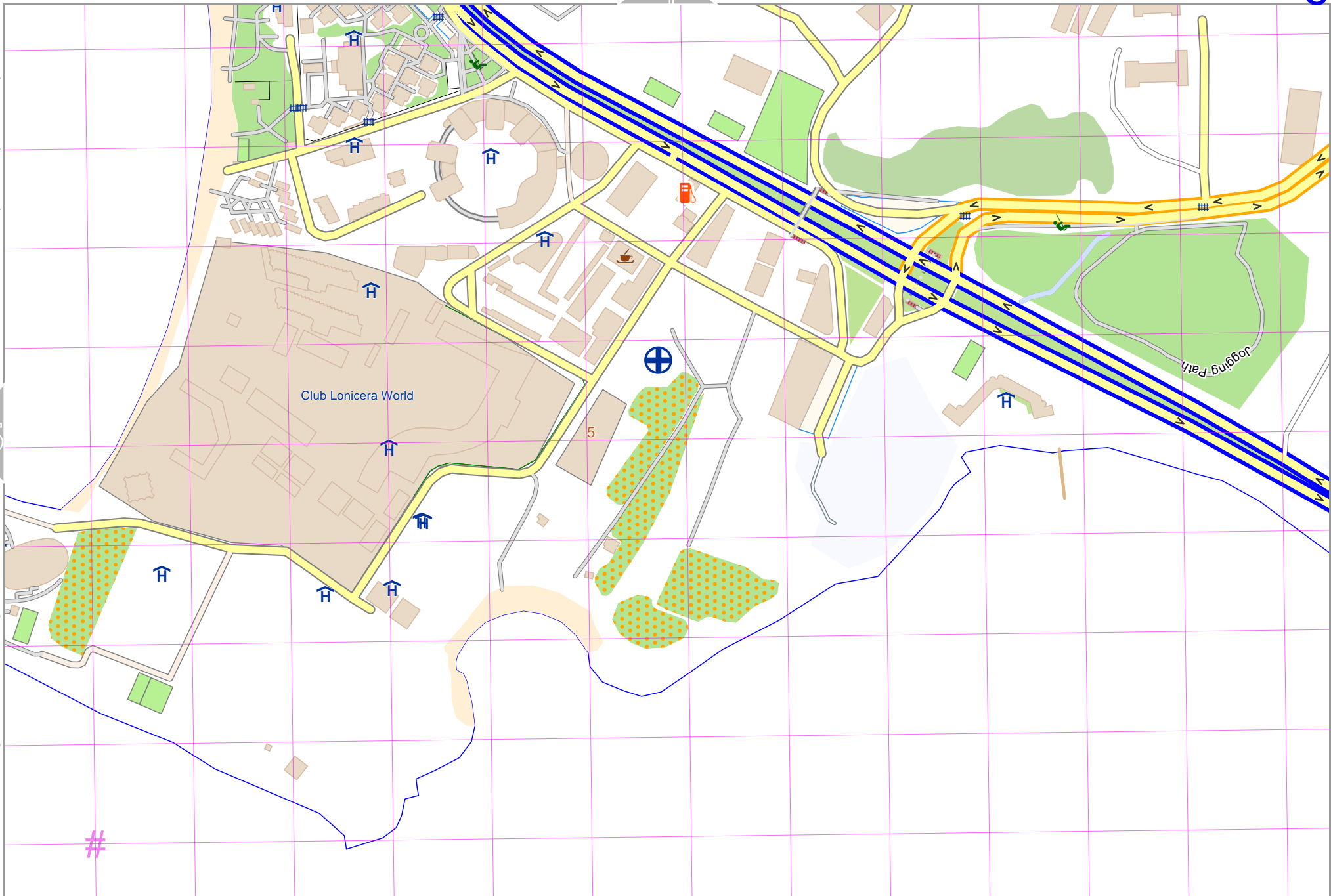
UTM: 36 S easting 389.10 km northing 4051.60 km
UTM-Grid-width = 100m



Map data © OpenStreetMap contributors

lon 31.77354 lat 36.60312 [nom. scale = 1 / 5000]

UTM: 36 S easting 390.40 km northing 4051.60 km
UTM-Grid-width = 100m



lon 31.78946 lat 36.61123

pdfmap_20231225_174523_Avsallar_31.7735_36.6146_827.pdf