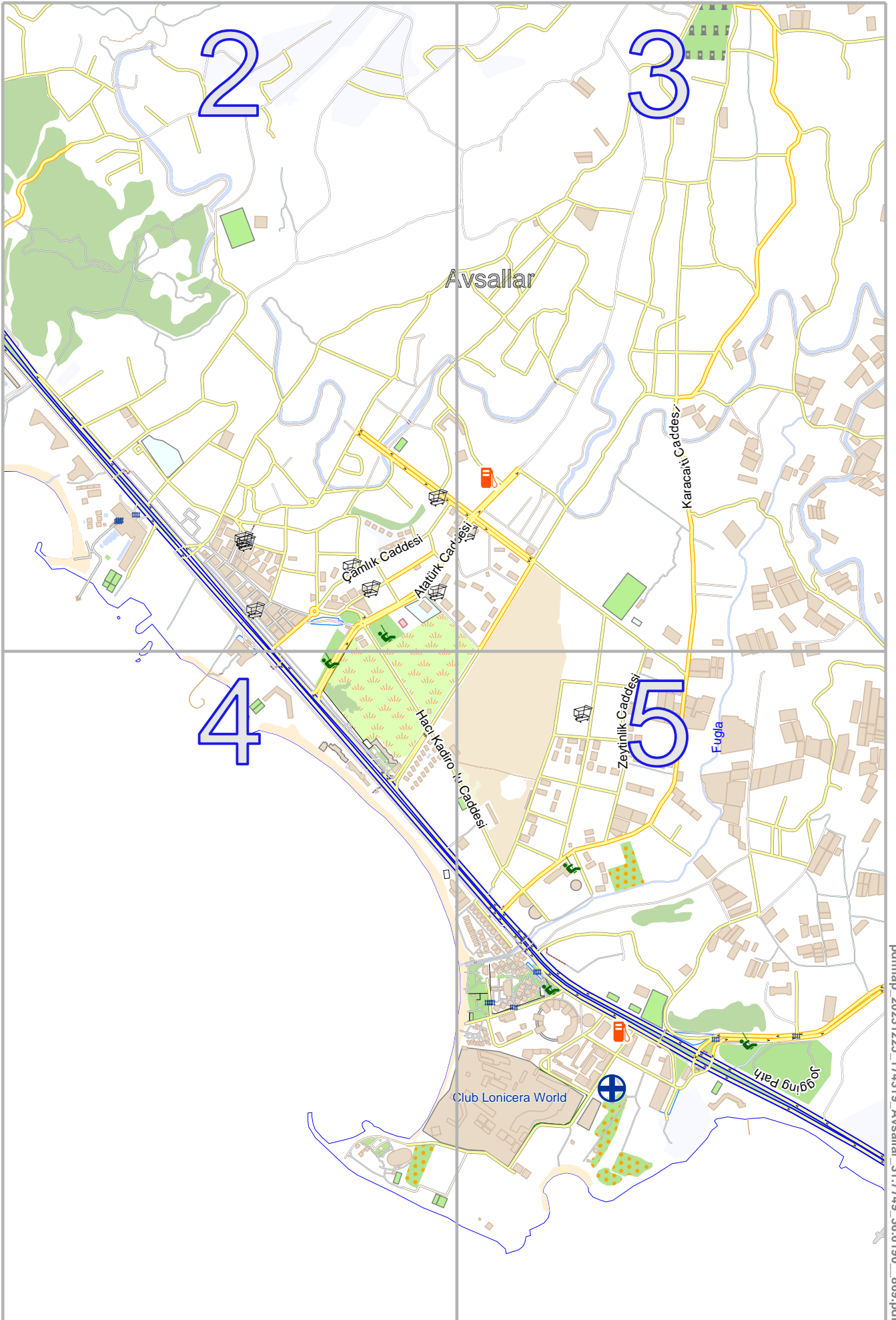


Avsallar

lon 31.79001 lat 36.63707

Map data © OpenStreetMap contributors



pdfmap_20231225_174319_Avsallar_31.7749_36.6190_869.pdf

lon 31.76066 lat 36.60165
[nom. scale = 1 / 15000]

Avsallar

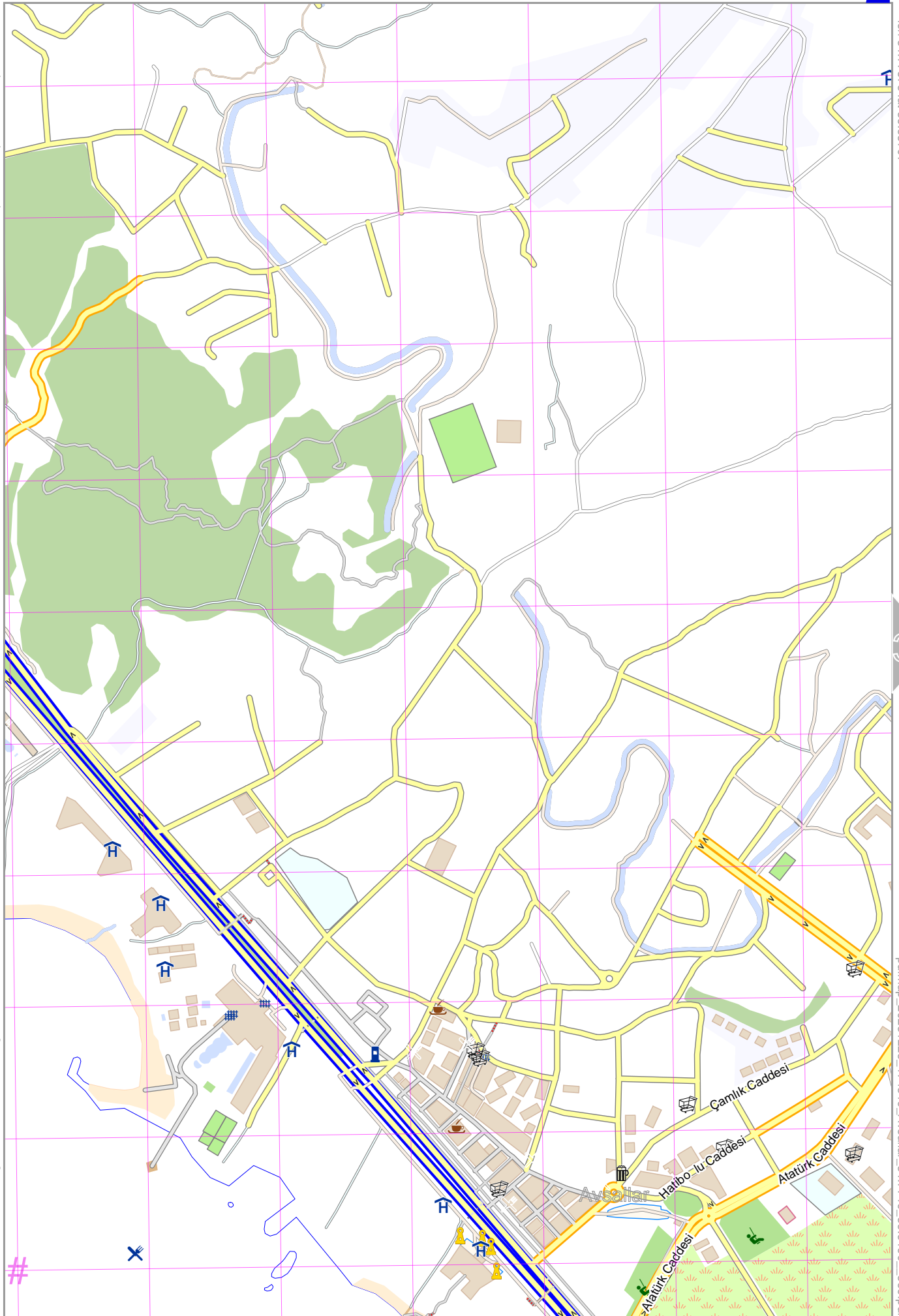
Map data © OpenStreetMap contributors

lon 31.77575 lat 36.63707

[lon 31.76066 lat 36.61902 | nom. scale = 1 / 7500]

pdfmap_20231225_174319_Avsallar_31.7749_36.6190_869.pdf

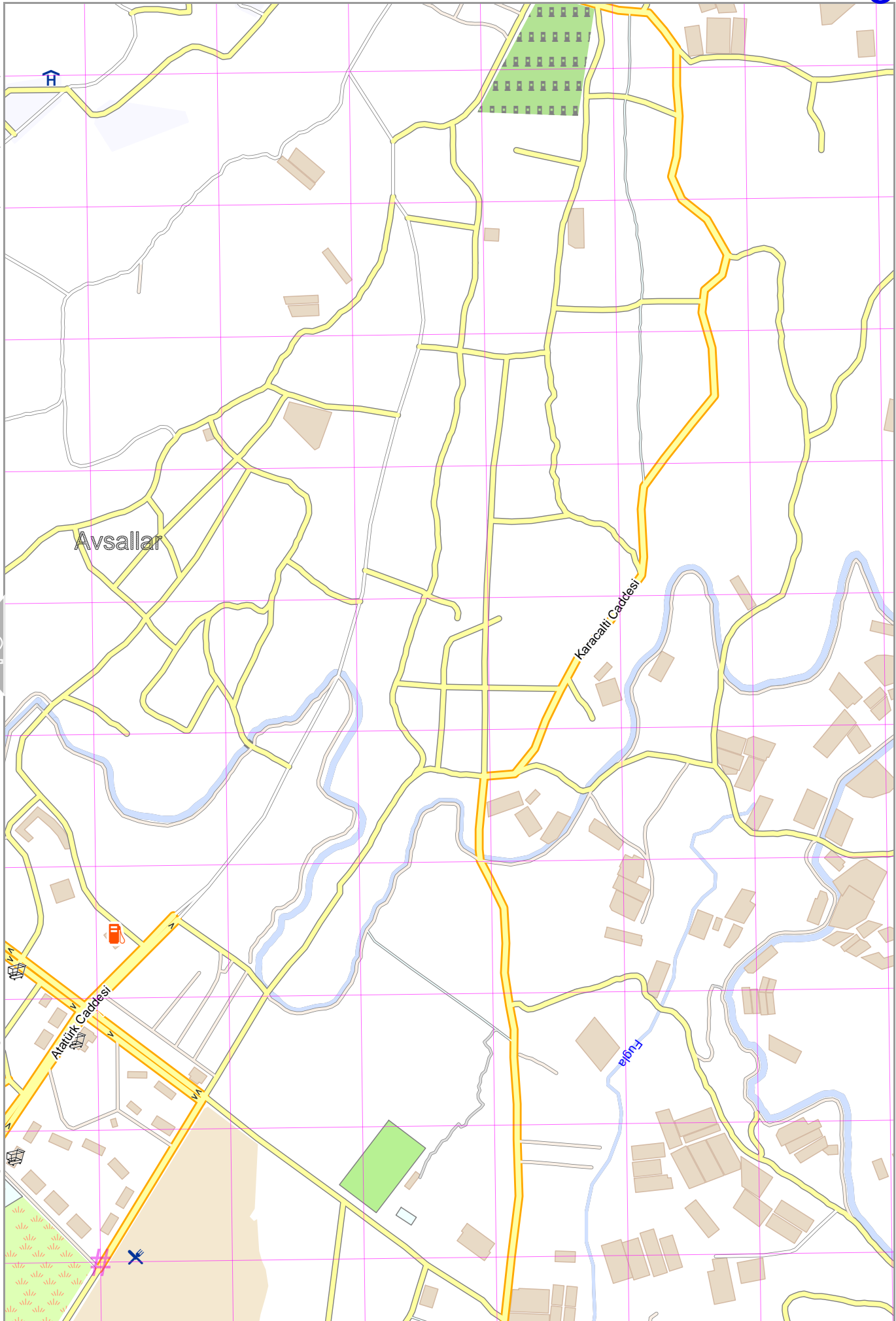
UTM: 36 S easting 389.20 km northing 4053.40 km
UTM-Grid-width = 200m



Avsallar

Map data © OpenStreetMap contributors

lon 31.79001 lat 36.63707



[lon 31.77491 lat 36.61902 | nom. scale = 1 / 7500]

pdfmap_20231225_174319_Avsallar_31.7749_36.6190_869.pdf

UTM: 36 S easting 390.60 km northing 4053.40 km
UTM-Grid-width = 200m

Avsallar

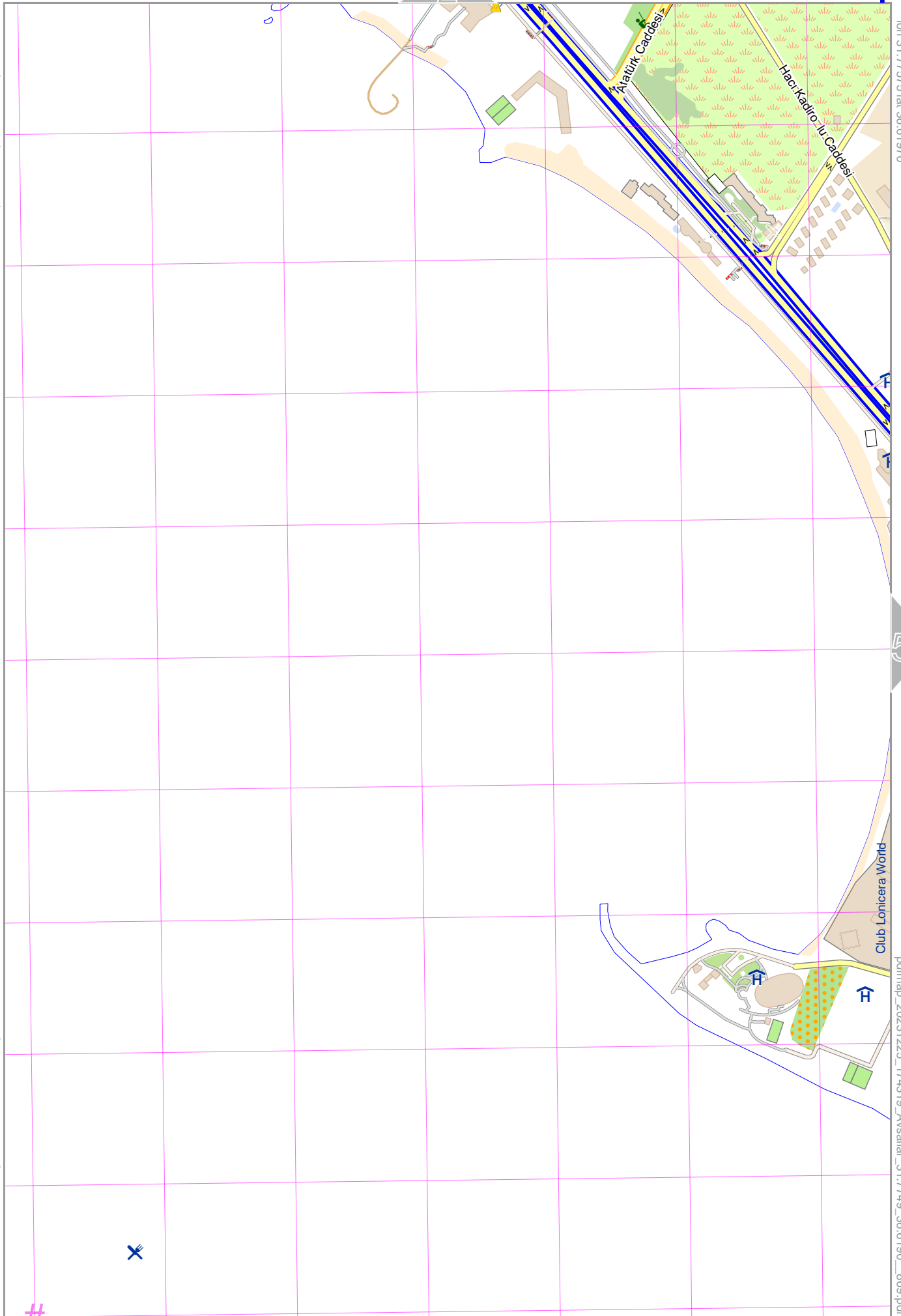
Map data © OpenStreetMap contributors

[lon 31.76066 lat 36.60165 | nom. scale = 1 / 7500]

lon 31.77575 lat 36.61970

pdfmap_20231225_174319_Avsallar_31.7749_36.6190_869.pdf

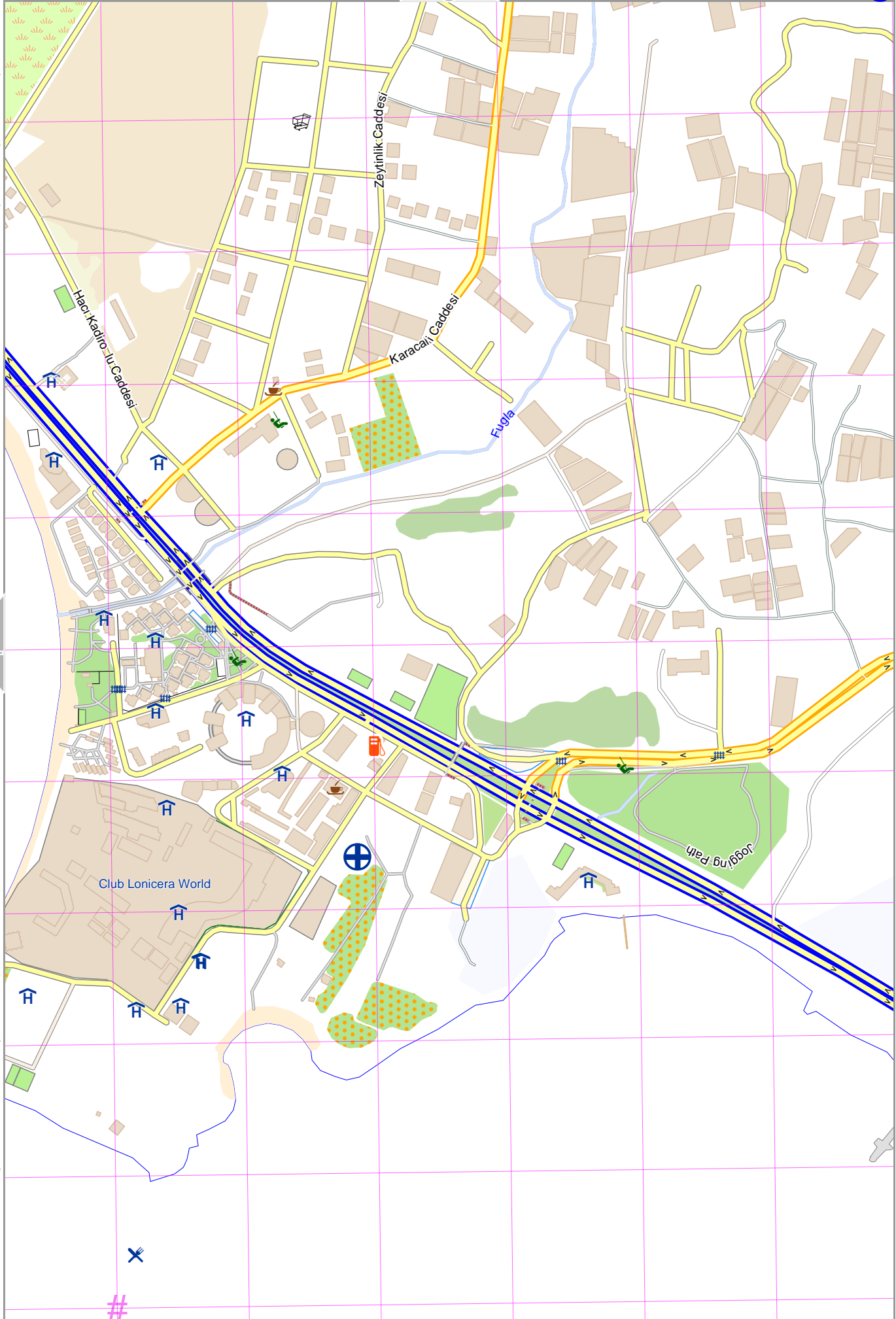
UTM: 36 S easting 389.20 km northing 4051.40 km
UTM-Grid-width = 200m



Avsallar

Map data © OpenStreetMap contributors

lon 31.79001 lat 36.61970



[lon 31.77491 lat 36.60165] nom. scale = 1 / 75000

pdfmap_20231225_174319_Avsallar_31.7749_36.6190_869.pdf

UTM: 36 S easting 390.60 km northing 4051.40 km
UTM-Grid-width = 200m