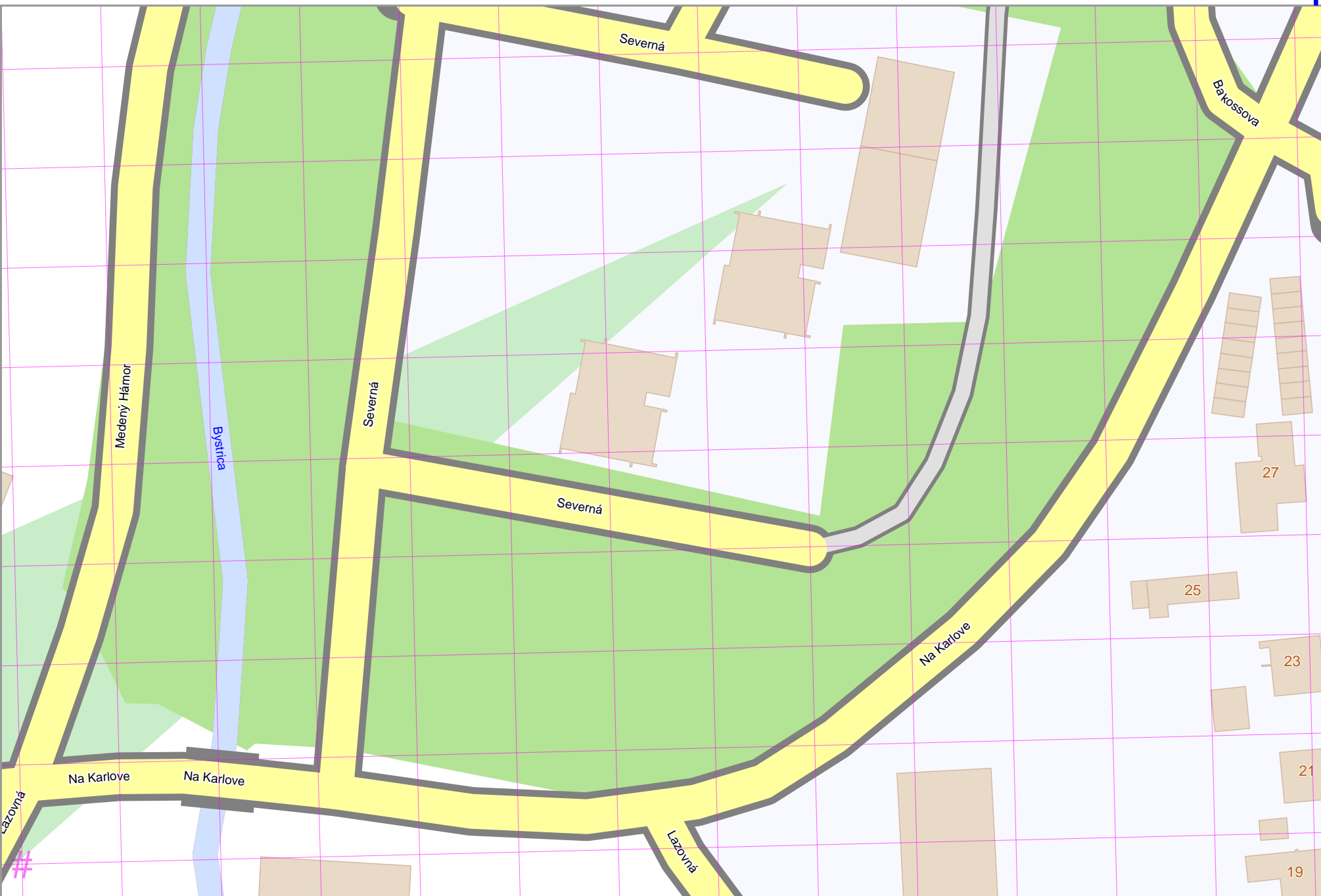


Severna

Map data CCBYSA2 fosc.m.org+osm.org contributors

lon 19.13992 lat 48.74387 [nom. scale = 1 / 1000]



1

lon 19.14355 lat 48.74549

pdfmap_20231130_083052_Severna_19.1417_48.7430_767.pdf

UTM: 34 U easting 363.26 km northing 5400.66 km
UTM-Grid-width = 20m



Map data © CCBY-SA2 foscsm.org+osm.org contributors

lon 19.13992 lat 48.74225 [nom. scale = 1 / 1000]

lon 19.14355 lat 48.74387

pdfmap_20231130_083052_Severna_19.1417_48.7430_767.pdf

1

2

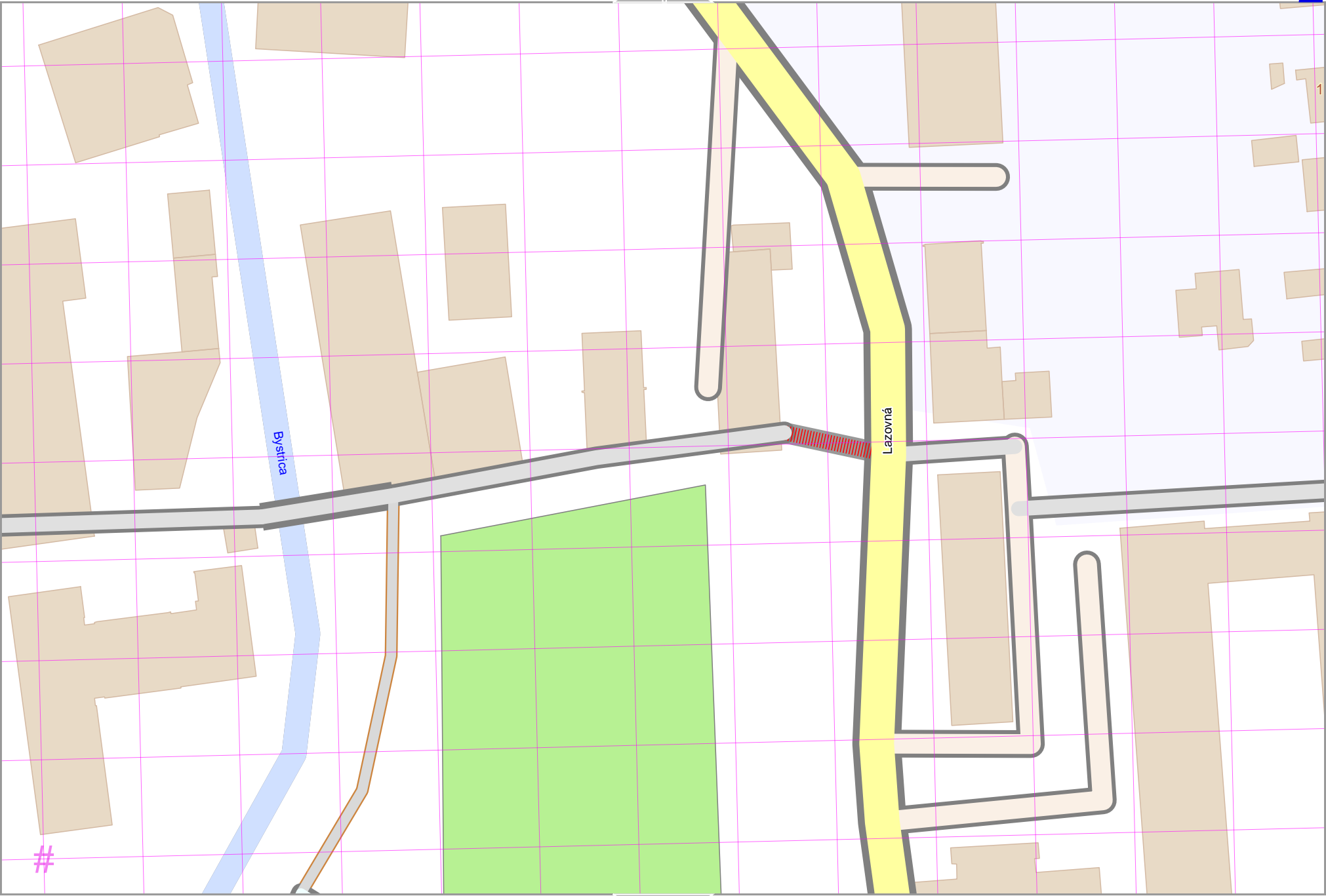
3

Bystřica

Lazovná

#

UTM: 34 U easting 363.26 km northing 5400.48 km
UTM-Grid-width = 20m



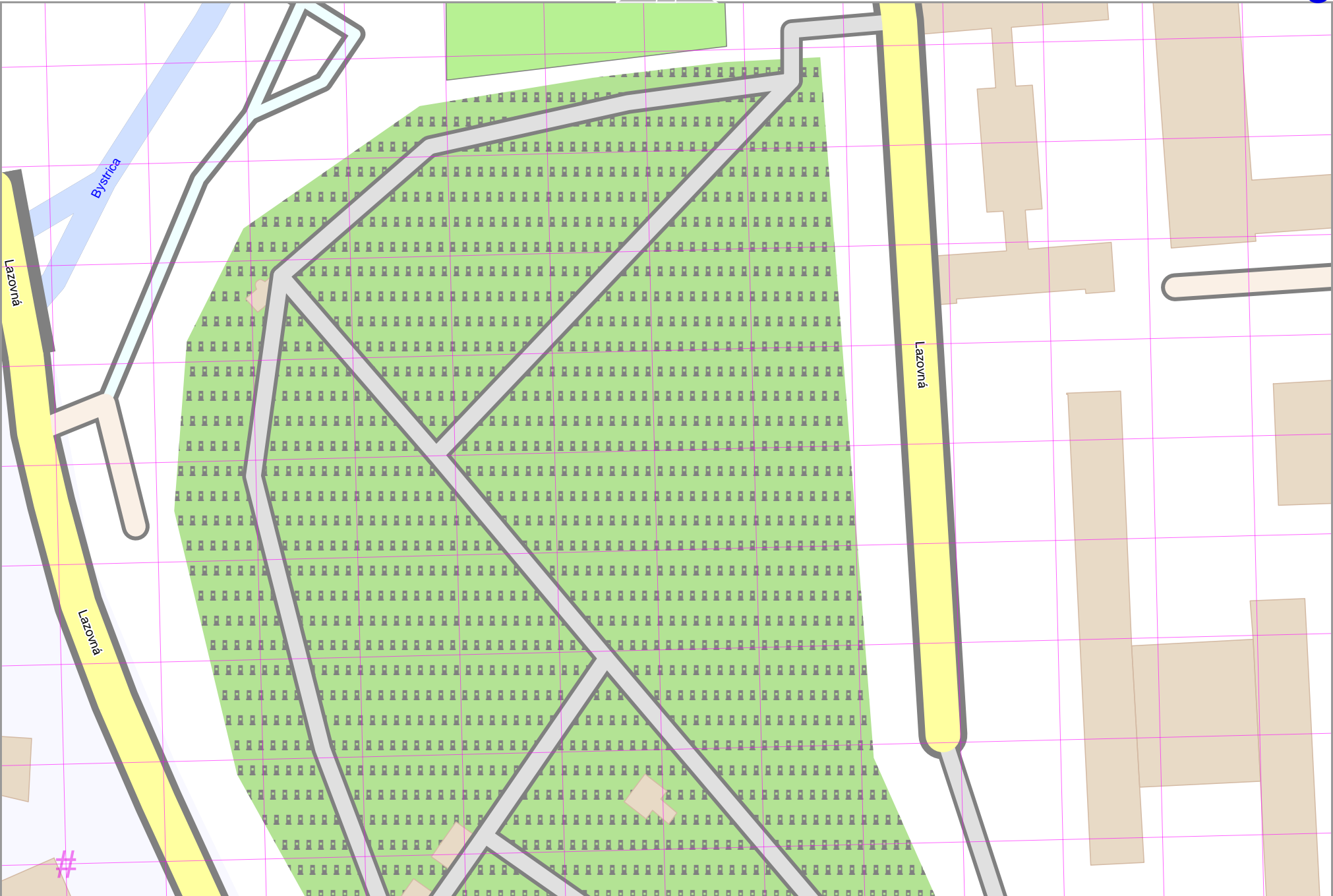
Severna

Map data CCBYSA2 fosm.org+osm.org contributors

lon 19.13992 lat 48.74064 [nom. scale = 1 / 1000]

lon 19.14355 lat 48.74225

pdfmap_20231130_083052_Severna_19.1417_48.7430_767.pdf



UTM: 34 U easting 363.26 km northing 5400.30 km
UTM-Grid-width = 20m