

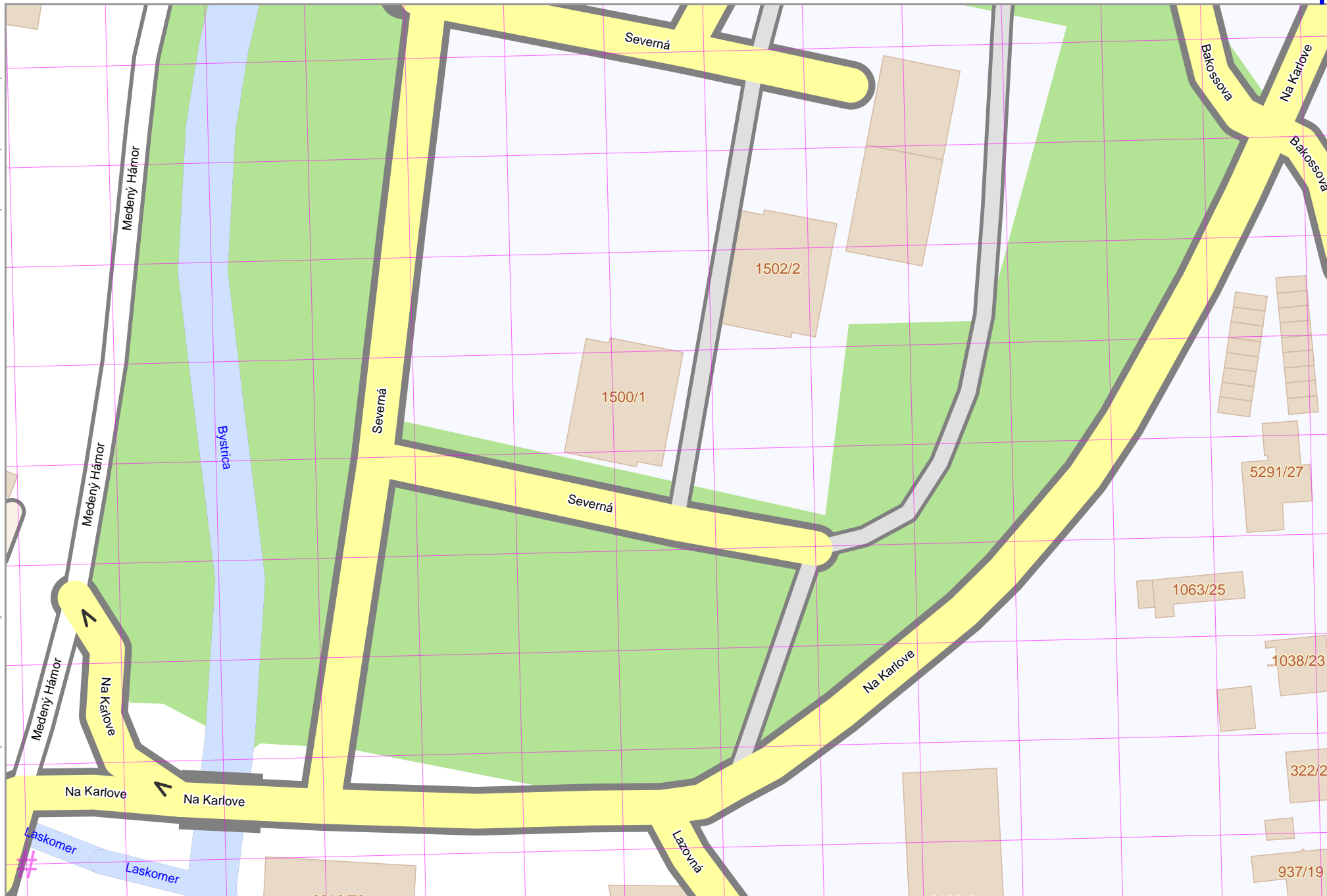
Severna

Map data © OpenStreetMap contributors

lon 19.13992 lat 48.74387 [nom. scale = 1 / 1000]

lon 19.14355 lat 48.74549

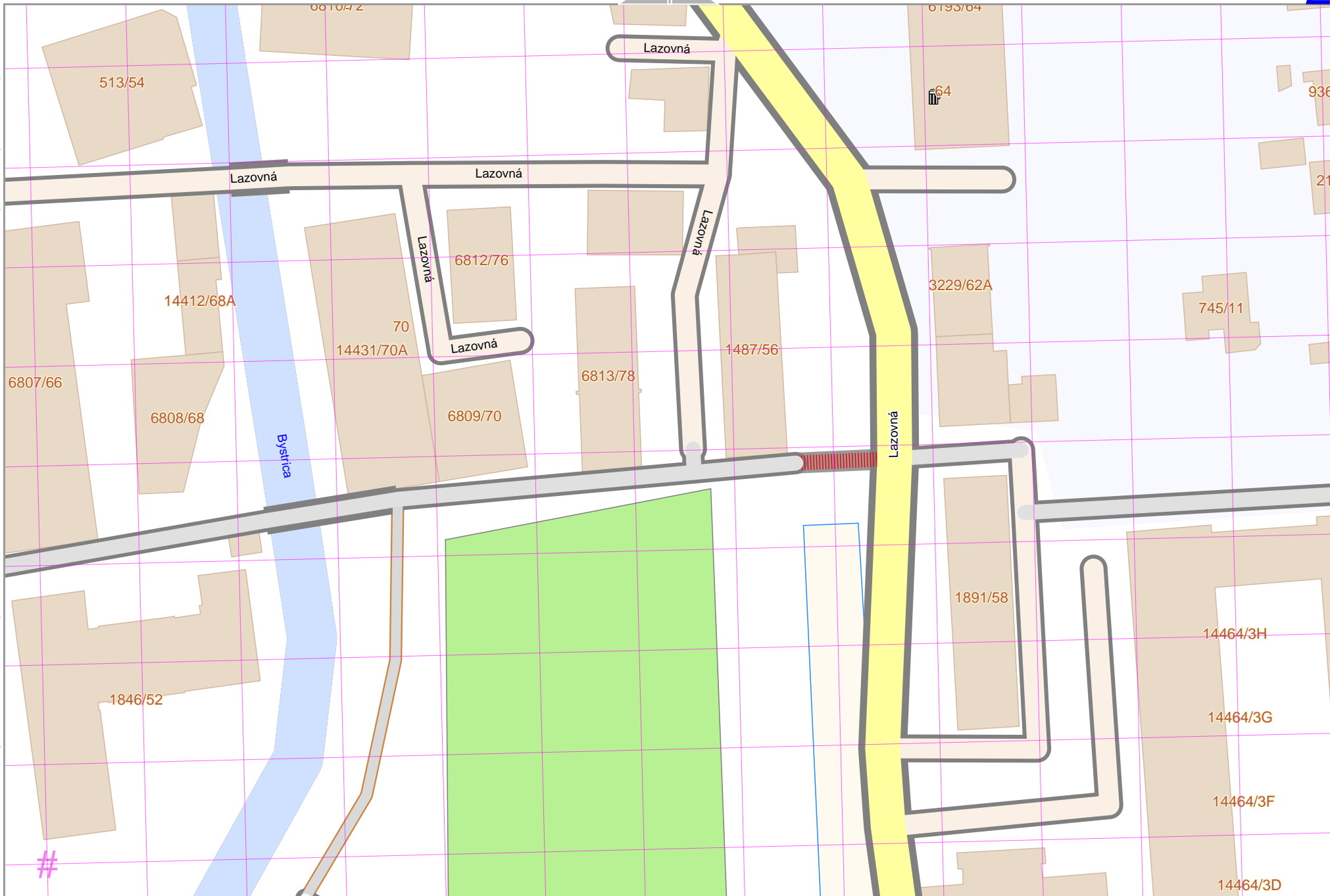
pdfmap_20231130_083014_Severna_19.1417_48.7430_876.pdf



UTM: 34 U easting 363.26 km northing 5400.66 km
UTM-Grid-width = 20m

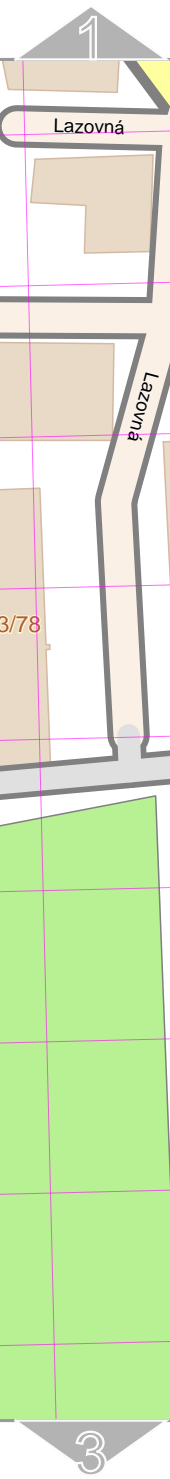
Map data © OpenStreetMap contributors

lon 19.13992 lat 48.74225 [nom. scale = 1 / 1000]



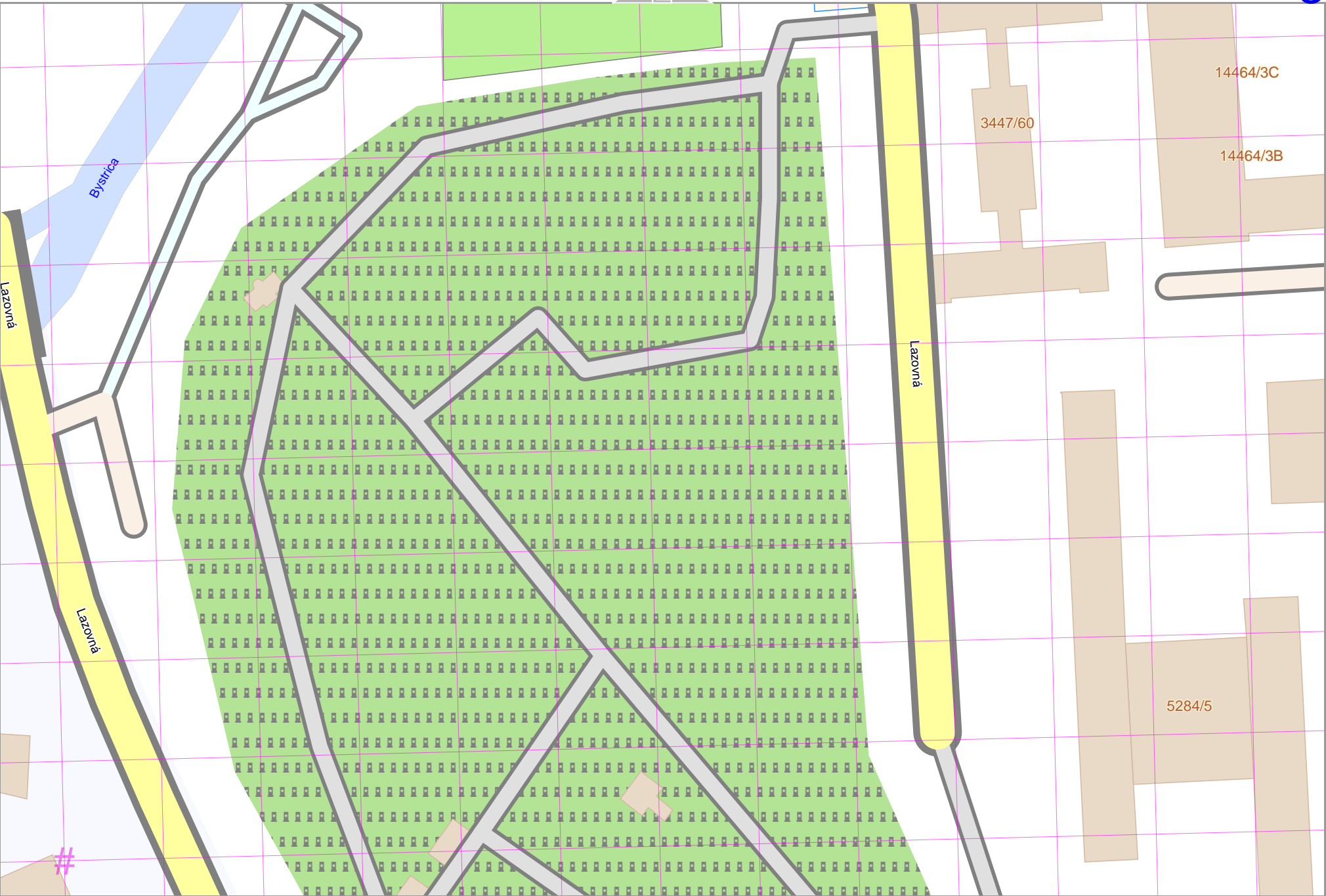
UTM: 34 U easting 363.26 km northing 5400.48 km
UTM-Grid-width = 20m

lon 19.14355 lat 48.74387
pdfmap_20231130_083014_Severna_19.1417_48.7430_876.pdf



Map data © OpenStreetMap contributors

lon 19.13992 lat 48.74064 [nom. scale = 1 / 1000]



lon 19.14355 lat 48.74225

pdfmap_20231130_083014_Severna_19.1417_48.7430_876.pdf

UTM: 34 U easting 363.26 km northing 5400.30 km
UTM-Grid-width = 20m