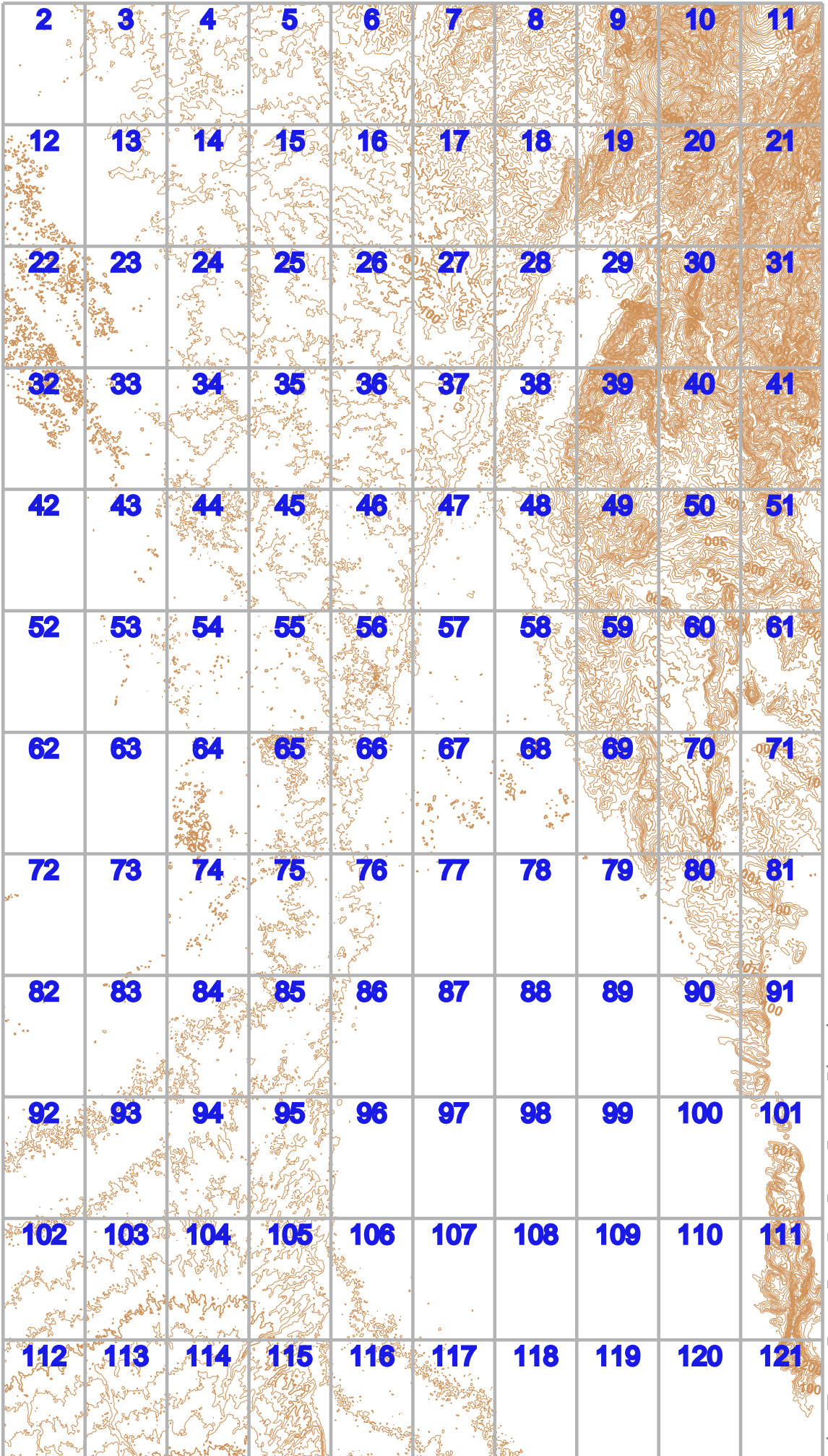


Map data © OpenStreetMap contributors



pdfmap_20231128_142932_GMA_Rizal4_121.076_14.5641_239.pdf

GMA_Rizal4

Map data © OpenStreetMap contributors

lon 120.90937 lat 14.80544 [norm. scale = 1 / 20000]

lon 120.94278 lat 14.85370

pdfmap_20231128_142932_GMA_Rizal4_121.076_14.5641_239.pdf



Contour interval = 20m



GMA_Rizal4

Map data © OpenStreetMap contributors

lon 120.97618 lat 14.85370

2

4

lon 120.94278 lat 14.80544 [nom. scale = 1 / 20000]

pdfmap_20231128_142932_GMA_Rizal4_121.076_14.5641_239.pdf

0 100 m 1000 m

Contour interval = 20m

13

GMA_Rizal4

Map data © OpenStreetMap contributors

lon 121.00969 lat 14.85370

lon 120.97618 lat 14.80544 [nom. scale = 1 / 20000]

pdfmap_20231128_142932_GMA_Rizal4_121.076_14.5641_239.pdf

0 100 m 1000 m

Contour interval = 20m



Map data © OpenStreetMap contributors

lon 121.04300 lat 14.85370

4

6

lon 121.00959 lat 14.80544 [norm. scale = 1 / 20000]

pdfmap_20231128_142932_GMA_Rizal4_121.076_14.5641_239.pdf

0 100 m 1000 m

Contour interval = 20m

15



Map data © OpenStreetMap contributors

lon 121.07640 lat 14.85370

5

7

lon 121.04300 lat 14.80544 [nom. scale = 1 / 20000]

pdfmap_20231128_142932_GMA_Rizal4_121.076_14.5641_239.pdf

0 100 m 1000 m

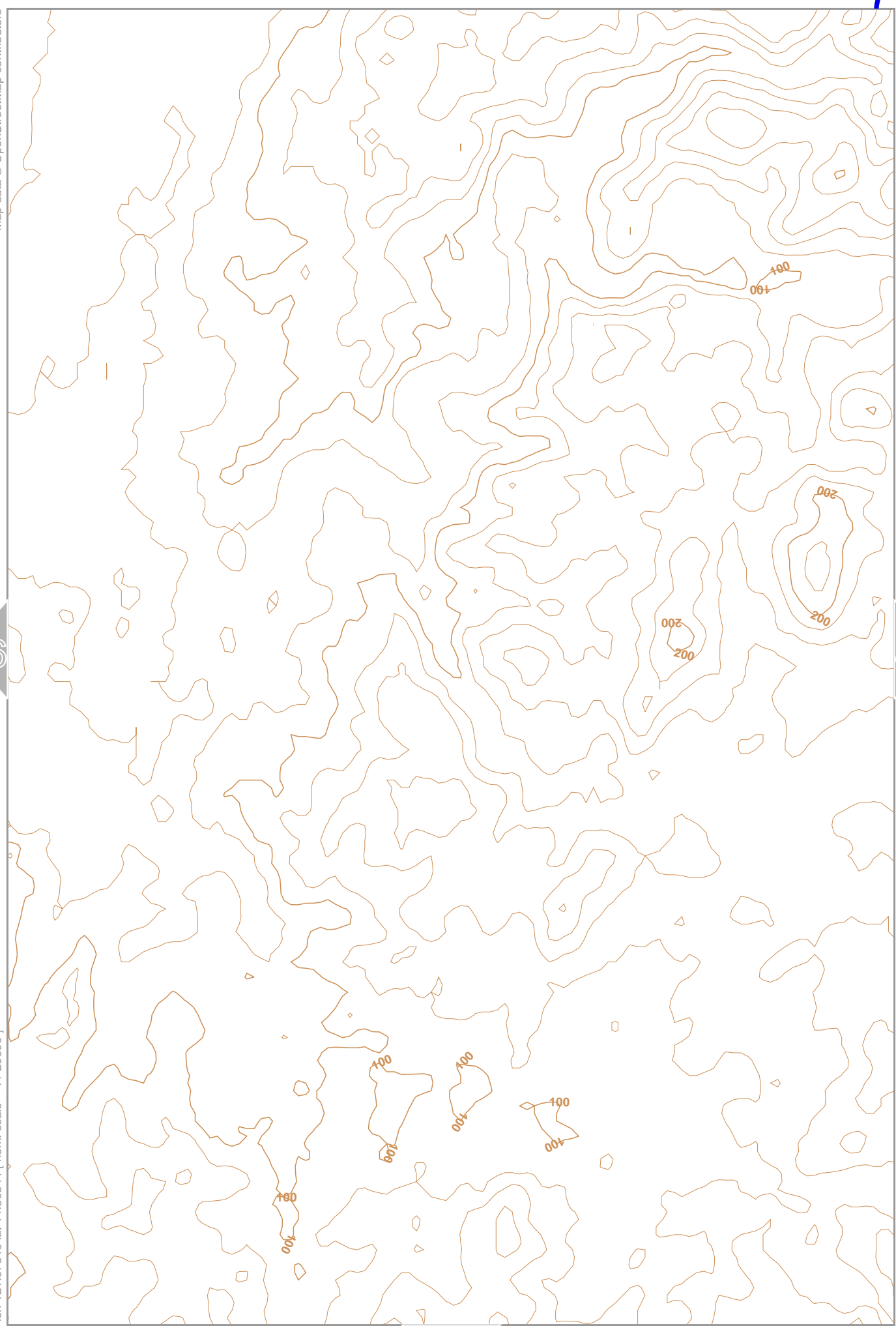
Contour interval = 20m

16



Map data © OpenStreetMap contributors

lon 121.10981 lat 14.85370



lon 121.07640 lat 14.80544 [nom. scale = 1 / 20000]

pdfmap_20231128_142932_GMA_Rizal4_121.076_14.5641_239.pdf

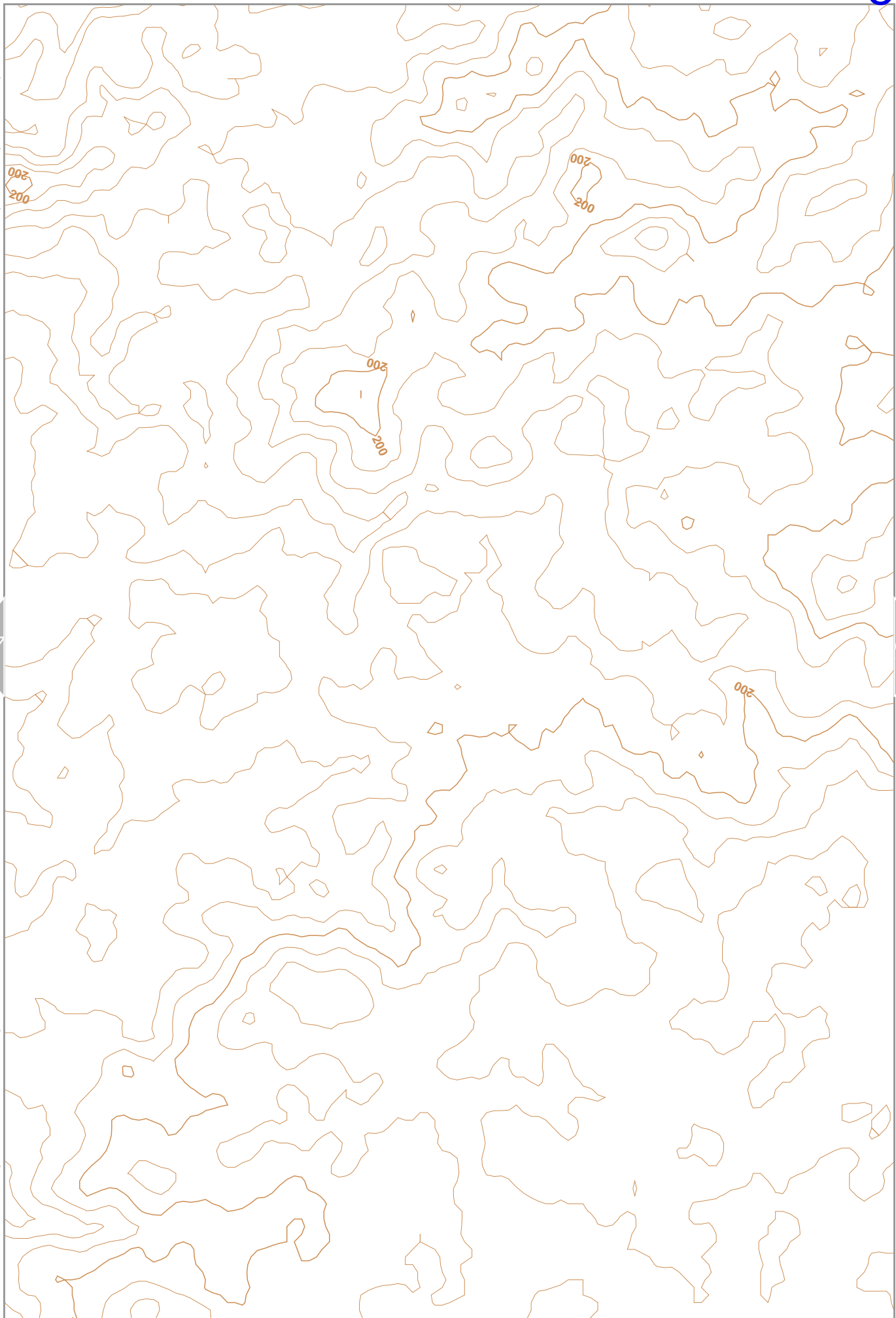
0 100 m 1000 m

Contour interval = 20m

GMA_Rizal4

Map data © OpenStreetMap contributors

lon 121.14321 lat 14.85370



lon 121.10981 lat 14.80544 [nom. scale = 1 / 20000]

pdfmap_20231128_142932_GMA_Rizal4_121.076_14.5641_239.pdf



Contour interval = 20m

Map data © OpenStreetMap contributors


lon 121.17662 lat 14.85370

lon 121.14321 lat 14.80544 [norm. scale = 1 / 20000]

pdfmap_20231128_142932_GMA_Rizal4_121.076_14.5641_239.pdf

0 100 m 1000 m

Contour interval = 20m



Map data © OpenStreetMap contributors

lon 121.21003 lat 14.85370

lon 121.17662 lat 14.80544 [nom. scale = 1 / 20000]

pdfmap_20231128_142932_GMA_Rizal4_121.076_14.5641_239.pdf


0 100 m 1000 m

Contour interval = 20m

20


 www.milvusmap.eu

 © creative commons



Map data © OpenStreetMap contributors

lon 121.24343 lat 14.85370



10

lon 121.21003 lat 14.80544 [nom. scale = 1 / 20000]

pdfmap_20231128_142932_GMA_Rizal4_121.076_14.5641_239.pdf

0 100 m 1000 m
Contour interval = 20m

21

Map data © OpenStreetMap contributors

lon 120.94278 lat 14.80544

[lon 120.90937 lat 14.75717 | nom. scale = 1 / 20000]

pdfmap_20231128_142932_GMA_Rizal4_121.076_14.5641_239.pdf

0 100 m 1000 m

Contour interval = 20m



Map data © OpenStreetMap contributors

lon 120.97618 lat 14.80544

12

14

[lon 120.94278 lat 14.75717 [norm. scale = 1 / 20000]

pdfmap_20231128_142932_GMA_Rizal4_121.076_14.5641_239.pdf

0 100 m 1000 m

Contour interval = 20m

23

Map data © OpenStreetMap contributors

lon 121.00969 lat 14.80544

13

15

lon 120.97618 lat 14.75717 [nom. scale = 1 / 20000]

pdfmap_20231128_142932_GMA_Rizal4_121.076_14.5641_239.pdf

0 100 m 1000 m

Contour interval = 20m

24



Map data © OpenStreetMap contributors

lon 121.04300 lat 14.80544

lon 121.00959 lat 14.75717 [nom. scale = 1 / 20000]

lon 121.076_14.5641_239.pdf



Contour interval = 20m

Map data © OpenStreetMap contributors


lon 121.07640 lat 14.80544

lon 121.04300 lat 14.75717 [nom. scale = 1 / 20000]

pdfmap_20231128_142932_GMA_Rizal4_121.076_14.5641_239.pdf

0 100 m 1000 m

Contour interval = 20m



Map data © OpenStreetMap contributors

lon 121.10981 lat 14.80544

16

18

lon 121.07640 lat 14.75717 [nom. scale = 1 / 20000]

pdfmap_20231128_142932_GMA_Rizal4_121.076_14.5641_239.pdf


0 100 m 1000 m

Contour interval = 20m

27

Map data © OpenStreetMap contributors

lon 121.14321 lat 14.80544



lon 121.10991 lat 14.75717 [nom. scale = 1 / 20000]

pdfmap_20231128_142932_GMA_Rizal4_121.076_14.5641_239.pdf

0 100 m 1000 m

Contour interval = 20m

Map data © OpenStreetMap contributors

lon 121.17662 lat 14.80544

18

20

lon 121.14321 lat 14.75717 [nom. scale = 1 / 20000]

pdfmap_20231128_142932_GMA_Rizal4_121.076_14.5641_239.pdf

0 100 m 1000 m

Contour interval = 20m

29



Map data © OpenStreetMap contributors

lon 121.21003 lat 14.80544



lon 121.17662 lat 14.75717 [nom. scale = 1 / 20000]

pdfmap_20231128_142932_GMA_Rizal4_121.076_14.5641_239.pdf



Contour interval = 20m

Map data © OpenStreetMap contributors

lon 121.24343 lat 14.80544

20

[lon 121.21003 lat 14.75717 [nom. scale = 1 / 20000

pdfmap_20231128_142932_GMA_Rizal4_121.076_14.5641_239.pdf

0 100 m 1000 m

Contour interval = 20m

31



Map data © OpenStreetMap contributors

lon 120.94278 lat 14.75717

[lon 120.90937 lat 14.70891 | nom. scale = 1 / 20000

pdfmap_20231128_142932_GMA_Rizal4_121.076_14.5641_239.pdf

0 100 m 1000 m

Contour interval = 20m

Map data © OpenStreetMap contributors

lon 120.97618 lat 14.75717

lon 120.94278 lat 14.70891 [nom. scale = 1 / 20000]

pdfmap_20231128_142932_GMA_Rizal4_121.076_14.5641_239.pdf

0 100 m 1000 m

Contour interval = 20m

Map data © OpenStreetMap contributors

lon 121.00969 lat 14.75717

[lon 120.97618 lat 14.70891 | norm. scale = 1 / 20000

pdfmap_20231128_142932_GMA_Rizal4_121.076_14.5641_239.pdf

0 100 m 1000 m

Contour interval = 20m



Map data © OpenStreetMap contributors

lon 121.04300 lat 14.75717

lon 121.00959 lat 14.70891 [nom. scale = 1 / 20000]

pdfmap_20231128_142932_GMA_Rizal4_121.076_14.5641_239.pdf



Contour interval = 20m



Map data © OpenStreetMap contributors

lon 121.07640 lat 14.75717

25

27

lon 121.04300 lat 14.70891 [nom. scale = 1 / 20000]

pdfmap_20231128_142932_GMA_Rizal4_121.076_14.5641_239.pdf

0 100 m 1000 m

Contour interval = 20m

36

Map data © OpenStreetMap contributors


lon 121.10981 lat 14.75717

lon 121.07640 lat 14.70891 [nom. scale = 1 / 20000]

pdfmap_20231128_142932_GMA_Rizal4_121.076_14.5641_239.pdf



Contour interval = 20m



Map data © OpenStreetMap contributors

lon 121.14321 lat 14.75717

27

29


lon 121.10991 lat 14.70891 [nom. scale = 1 / 20000]

pdfmap_20231128_142932_GMA_Rizal4_121.076_14.5641_239.pdf

0 100 m 1000 m

Contour interval = 20m

38



Map data © OpenStreetMap contributors

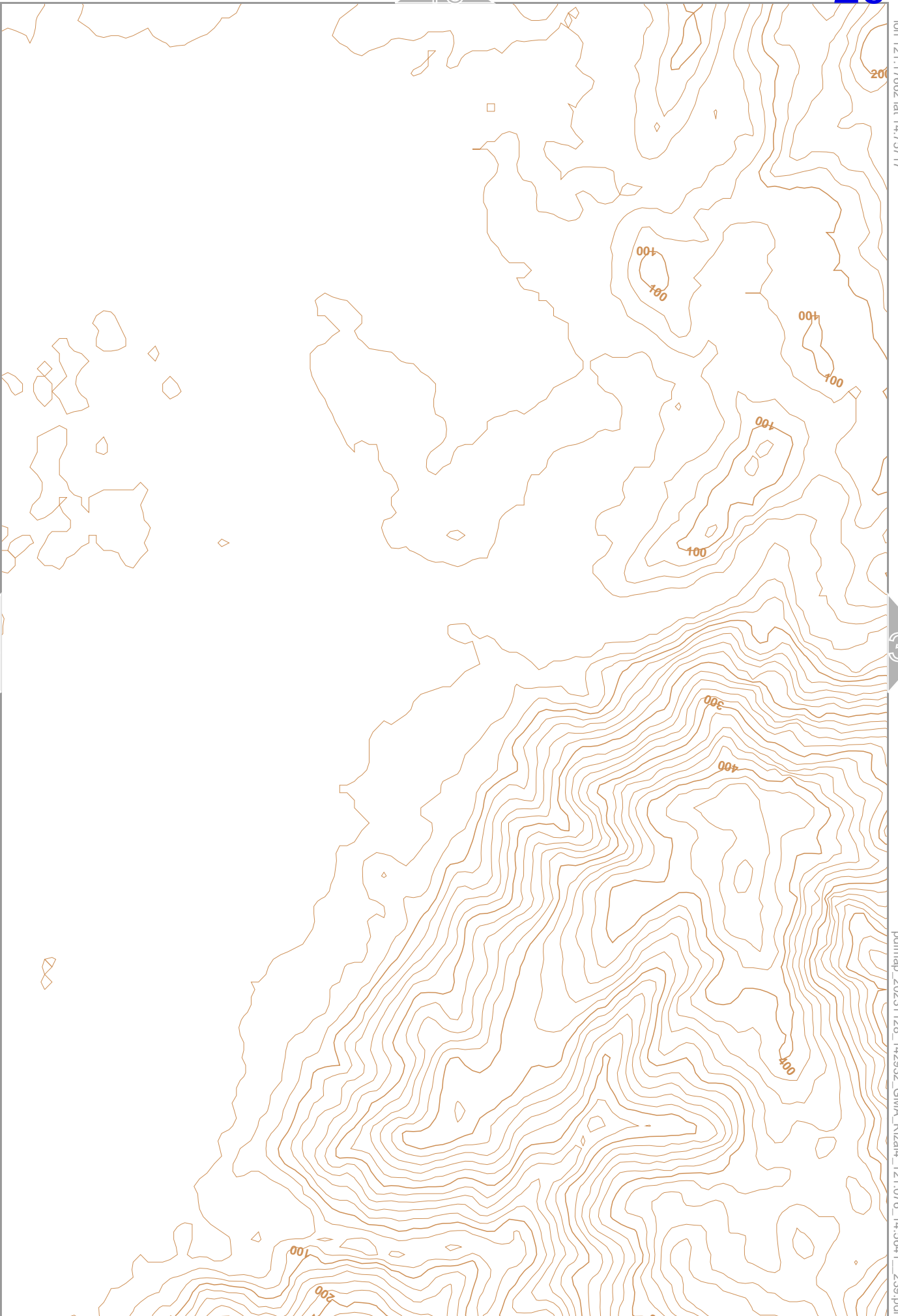
lon 121.17662 lat 14.75717

lon 121.14321 lat 14.70891 [nom. scale = 1 / 20000]

pdfmap_20231128_142932_GMA_Rizal4_121.076_14.564_1_239.pdf


0 100 m 1000 m

Contour interval = 20m



Map data © OpenStreetMap contributors

lon 121.21003 lat 14.75717



lon 121.17662 lat 14.70891 [nom. scale = 1 / 20000]

pdfmap_20231128_142932_GMA_Rizal4_121.076_14.5641_239.pdf

0 100 m 1000 m

Contour interval = 20m

Map data © OpenStreetMap contributors


lon 121.24343 lat 14.75717

lon 121.21003 lat 14.70891 [nom. scale = 1 / 20000

pdfmap_20231128_142932_GMA_Rizal4_121.076_14.5641_239.pdf



Contour interval = 20m



Map data © OpenStreetMap contributors

lon 120.94278 lat 14.70891

[lon 120.90937 lat 14.66065 | norm. scale = 1 / 20000]

pdfmap_20231128_142932_GMA_Rizal4_121.076_14.5641_239.pdf



Contour interval = 20m

Map data © OpenStreetMap contributors

lon 120.97618 lat 14.70891

32

34

lon 120.94278 lat 14.66065 [norm. scale = 1 / 20000]

pdfmap_20231128_142932_GMA_Rizal4_121.076_14.5641_239.pdf

0 100 m 1000 m

Contour interval = 20m

43

Map data © OpenStreetMap contributors

lon 121.009691 lat 14.70891

33

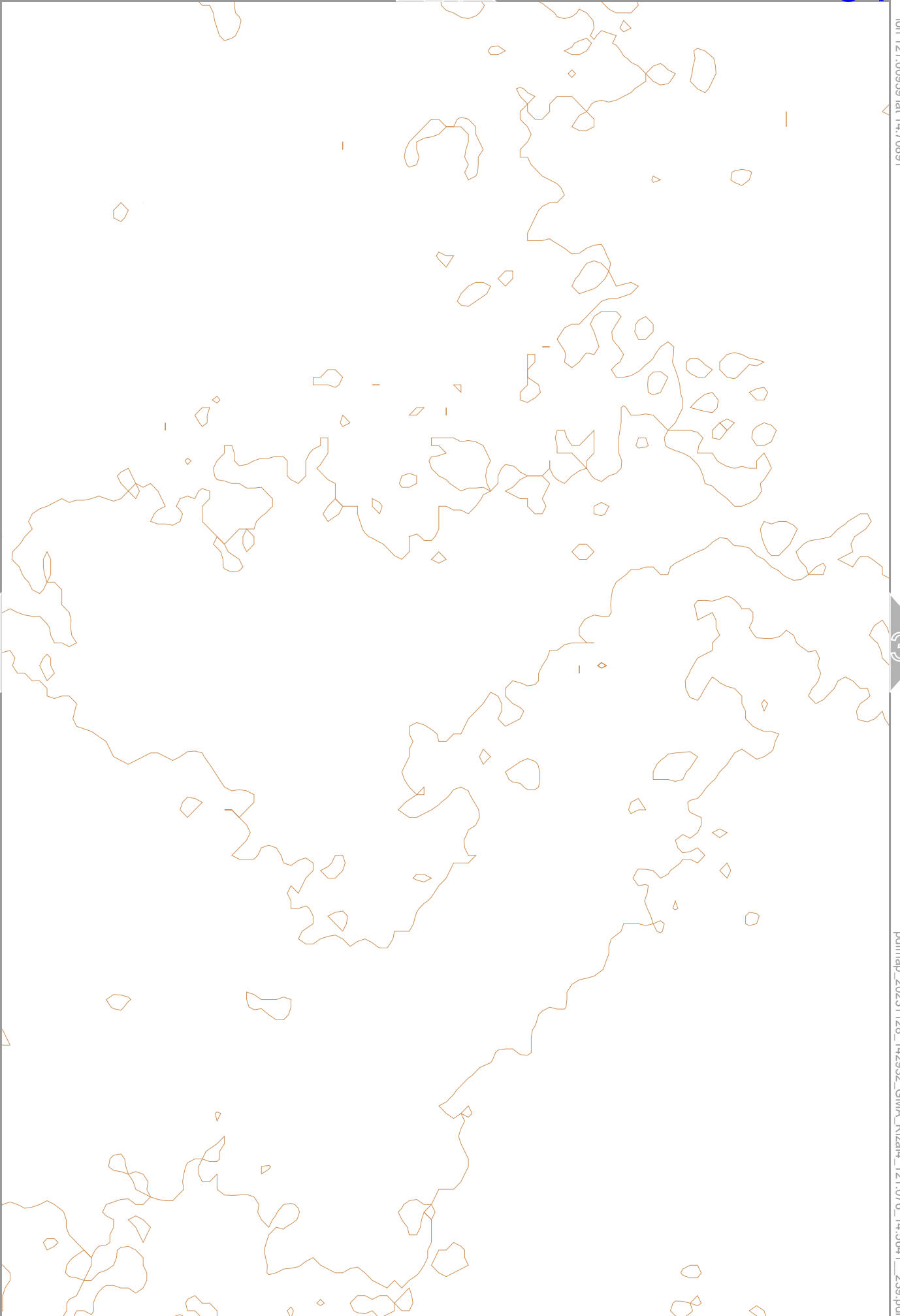
35

[lon 120.97618 lat 14.66065 | norm. scale = 1 / 20000

pdfmap_20231128_142932_GMA_Rizal4_121.076_14.5641_239.pdf

0 100 m 1000 m

44



Map data © OpenStreetMap contributors

lon 121.04300 lat 14.70891

34

36

[lon 121.00959 lat 14.66065 | norm. scale = 1 / 20000]

pdfmap_20231128_142932_GMA_Rizal4_121.076_14.5641_239.pdf

0 100 m 1000 m

Contour interval = 20m

45

Map data © OpenStreetMap contributors

lon 121.07640 lat 14.70891

35

37

lon 121.04300 lat 14.66065 [norm. scale = 1 / 20000]

pdfmap_20231128_142932_GMA_Rizal4_121.076_14.5641_239.pdf

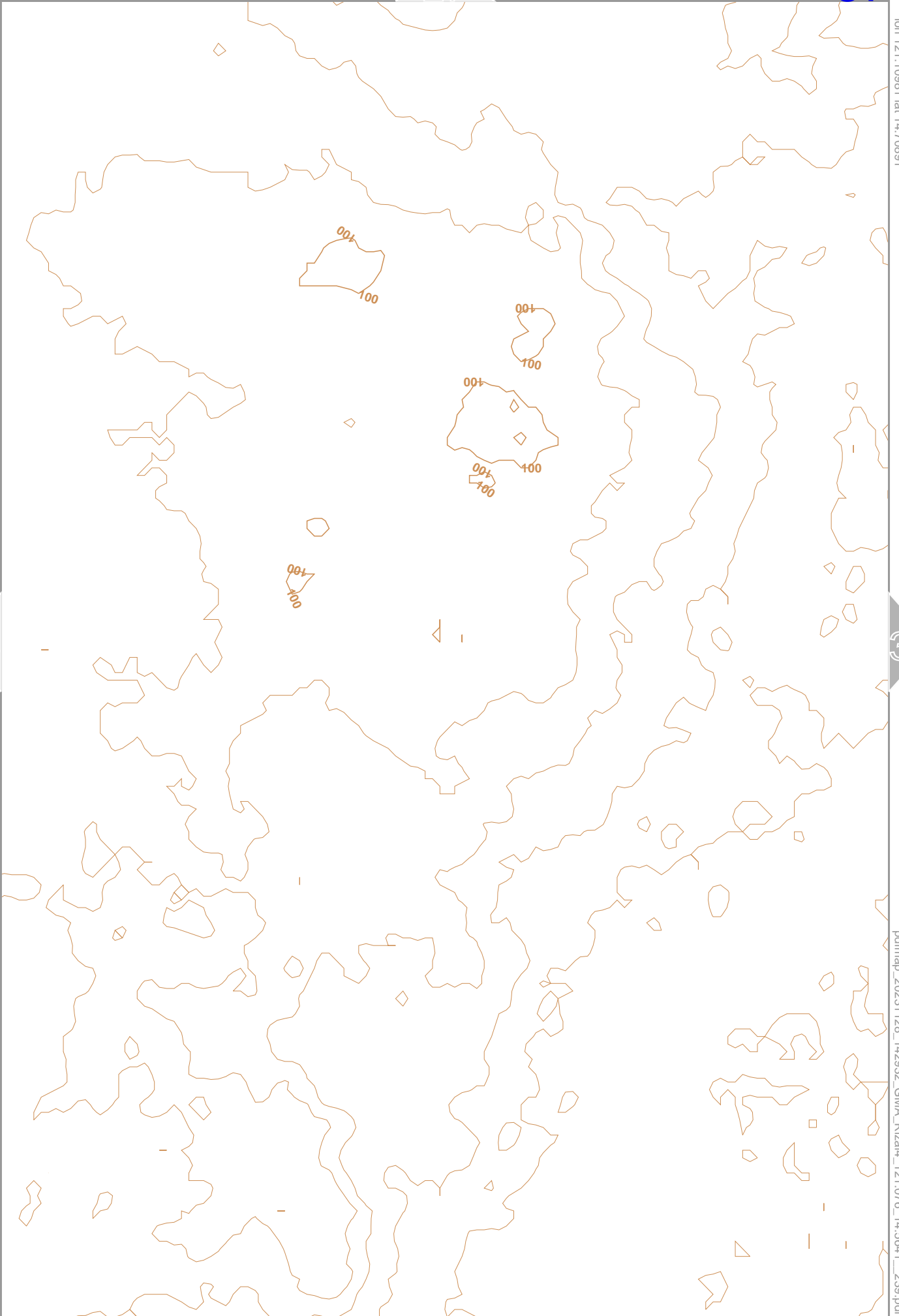
0 100 m 1000 m

Contour interval = 20m



Map data © OpenStreetMap contributors

lon 121.10981 lat 14.70891



lon 121.07640 lat 14.66065 [nom. scale = 1 / 20000]

pdfmap_20231128_142932_GMA_Rizal4_121.076_14.5641_239.pdf

0 100 m 1000 m

Contour interval = 20m

Map data © OpenStreetMap contributors

lon 121.14321 lat 14.70891

37

39

lon 121.10981 lat 14.66065 [norm. scale = 1 / 20000

pdfmap_20231128_142932_GMA_Rizal4_121.076_14.5641_239.pdf

0 100 m 1000 m

Contour interval = 20m

Map data © OpenStreetMap contributors

lon 121.17662 lat 14.70891

38

40


lon 121.14321 lat 14.66065 [norm. scale = 1 / 20000]

pdfmap_20231128_142932_GMA_Rizal4_121.076_14.5641_239.pdf

0 100 m 1000 m

Contour interval = 20m

49



Map data © OpenStreetMap contributors


lon 121.21003 lat 14.70891

lon 121.17662 lat 14.66065 [nom. scale = 1 / 20000]

pdfmap_20231128_142932_GMA_Rizal4_121.076_14.5641_239.pdf

0 100 m 1000 m

Contour interval = 20m



Map data © OpenStreetMap contributors


lon 121.24343 lat 14.70891

lon 121.21003 lat 14.66065 [nom. scale = 1 / 20000]

pdfmap_20231128_142932_GMA_Rizal4_121.076_14.5641_239.pdf



Contour interval = 20m



Map data © OpenStreetMap contributors

lon 120.94278 lat 14.66065

[lon 120.90937 lat 14.61239 | norm. scale = 1 / 1 / 20000]

pdfmap_20231128_142932_GMA_Rizal4_121.076_14.5641_239.pdf

0 100 m 1000 m

Contour interval = 20m

Map data © OpenStreetMap contributors

lon 120.97618 lat 14.66065

[lon 120.94278 lat 14.61239 | norm. scale = 1 / 20000]

pdfmap_20231128_142932_GMA_Rizal4_121.076_14.5641_239.pdf

42

44

0 100 m 1000 m

Contour interval = 20m

5.3

Map data © OpenStreetMap contributors

lon 121.00969 lat 14.66065

[lon 120.97618 lat 14.61239 | norm. scale = 1 / 20000]

pdfmap_20231128_142932_GMA_Rizal4_121.076_14.5641_239.pdf



Contour interval = 20m



Map data © OpenStreetMap contributors

lon 121.04300 lat 14.66065

44

46

lon 121.00959 lat 14.61239 [norm. scale = 1 / 20000]

pdfmap_20231128_142932_GMA_Rizal4_121.076_14.5641_239.pdf

0 100 m 1000 m

Contour interval = 20m

Map data © OpenStreetMap contributors

lon 121.07640 lat 14.66055

lon 121.04300 lat 14.61239 [norm. scale = 1 / 20000]

pdfmap_20231128_142932_GMA_Rizal4_121.076_14.5641_239.pdf

0 100 m 1000 m

Contour interval = 20m

Map data © OpenStreetMap contributors

lon 121.10981 lat 14.66065

lon 121.07640 lat 14.61239 [norm. scale = 1 / 20000]

pdfmap_20231128_142932_GMA_Rizal4_121.076_14.5641_239.pdf

0 100 m 1000 m

Contour interval = 20m

Map data © OpenStreetMap contributors

lon 121.14321 lat 14.66065

lon 121.10981 lat 14.61239 [nom. scale = 1 / 20000]

pdfmap_20231128_142932_GMA_Rizal4_121.076_14.5641_239.pdf



Contour interval = 20m

Map data © OpenStreetMap contributors

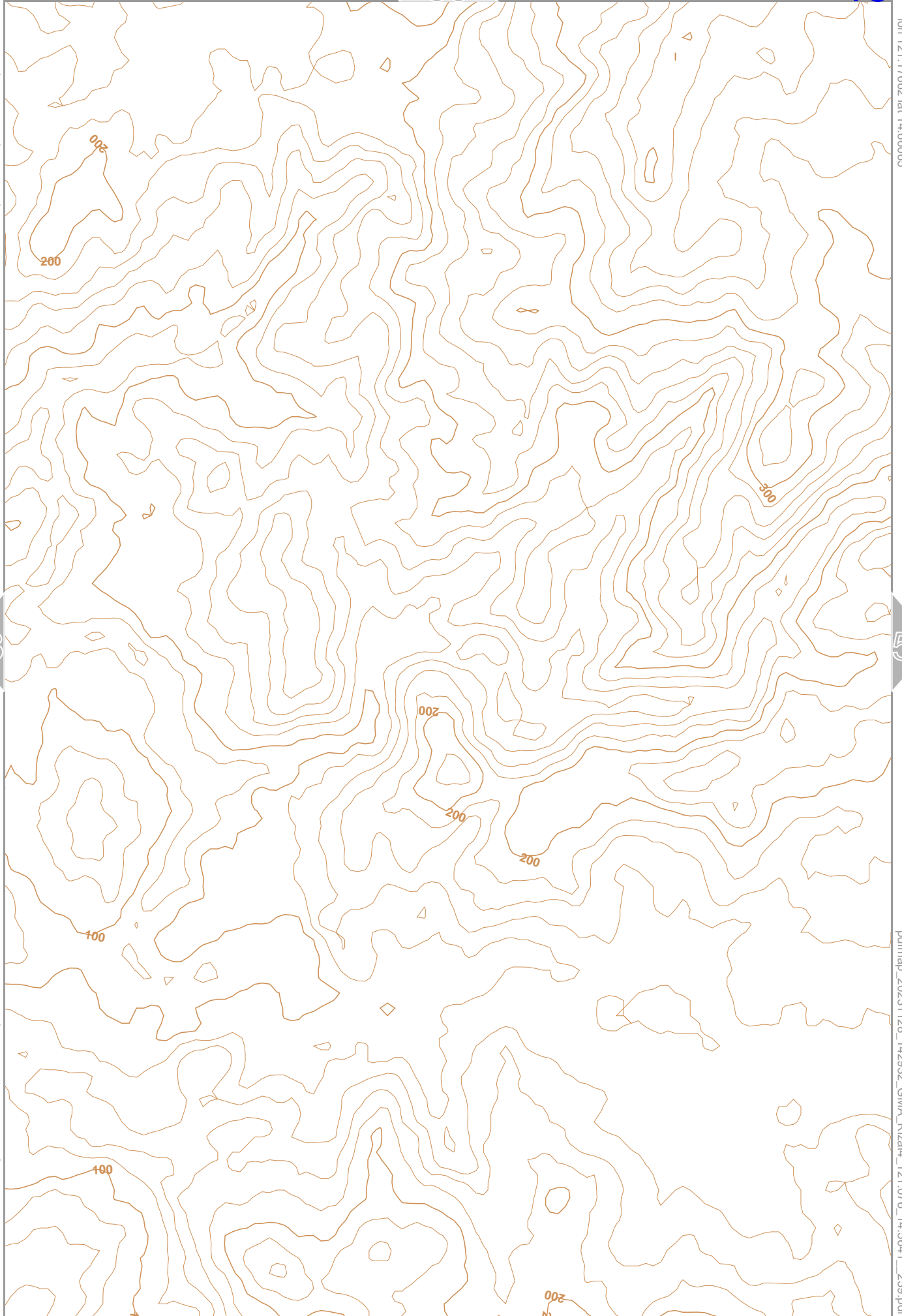
lon 121.17662 lat 14.66065

lon 121.14321 lat 14.61239 [nom. scale = 1 / 20000]

pdfmap_20231128_142932_GMA_Rizal4_121.076_14.5641_239.pdf

0 100 m 1000 m

Contour interval = 20m



Map data © OpenStreetMap contributors

lon 121.21003 lat 14.66055

49

51


lon 121.17662 lat 14.61239 [nom. scale = 1 / 20000]

pdfmap_20231128_142932_GMA_Rizal4_121.076_14.5641_239.pdf

0 100 m 1000 m

Contour interval = 20m

60



Map data © OpenStreetMap contributors

lon 121.24343 lat 14.66055

50

lon 121.21003 lat 14.61239 [norm. scale = 1 / 20000]

pdfmap_20231128_142932_GMA_Rizal4_121.076_14.5641_239.pdf



Contour interval = 20m

61



Map data © OpenStreetMap contributors

lon 120.94278 lat 14.61239

[lon 120.90937 lat 14.56412 | norm. scale = 1 / 1 / 20000]

pdfmap_20231128_142932_GMA_Rizal4_121.076_14.5641_239.pdf

0 100 m 1000 m

Contour interval = 20m

Map data © OpenStreetMap contributors

lon 120.97618 lat 14.61239

lon 120.94278 lat 14.56412 [norm. scale = 1 / 20000]

pdfmap_20231128_142932_GMA_Rizal4_121.076_14.5641_239.pdf



Contour interval = 20m

Map data © OpenStreetMap contributors


lon 121.00969 lat 14.61239

[lon 120.97618 lat 14.56412 | nom. scale = 1 / 20000]

pdfmap_20231128_142932_GMA_Rizal4_121.076_14.5641_239.pdf

0 100 m 1000 m

Contour interval = 20m



Map data © OpenStreetMap contributors

lon 121.04300 lat 14.61239

lon 121.00959 lat 14.56412 [norm. scale = 1 / 20000]

pdfmap_20231128_142932_GMA_Rizal4_121.076_14.5641_239.pdf

0 100 m 1000 m

Contour interval = 20m



Map data © OpenStreetMap contributors

lon 121.07640 lat 14.61239

55

57

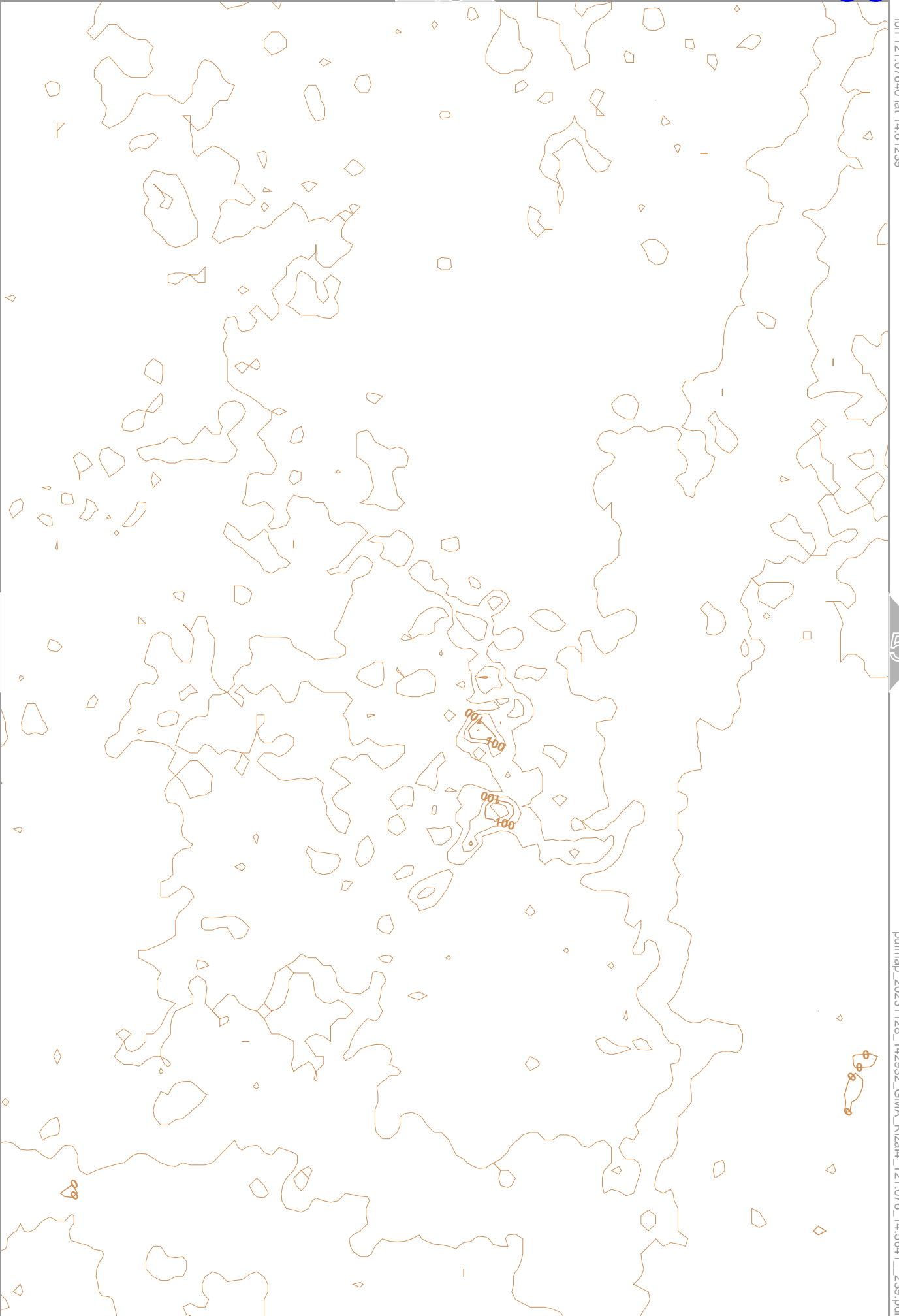
lon 121.04300 lat 14.56412 [norm. scale = 1 / 20000]

pdfmap_20231128_142932_GMA_Rizal4_121.076_14.5641_239.pdf

0 100 m 1000 m

Contour interval = 20m

66



Map data © OpenStreetMap contributors

lon 121.10981 lat 14.61239

[lon 121.07640 lat 14.56412 | norm. scale = 1 / 20000]

pdfmap_20231128_142932_GMA_Rizal4_121.076_14.5641_239.pdf

0 100 m 1000 m

Contour interval = 20m



Map data © OpenStreetMap contributors


lon 121.14321 lat 14.61239

lon 121.10981 lat 14.56412 [norm. scale = 1 / 20000]

pdfmap_20231128_142932_GMA_Rizal4_121.076_14.5641_239.pdf

0 100 m 1000 m

Contour interval = 20m



Map data © OpenStreetMap contributors

lon 121.17662 lat 14.61239

lon 121.14321 lat 14.56412 [nom. scale = 1 / 20000]

pdfmap_20231128_142932_GMA_Rizal4_121.076_14.5641_239.pdf


0 100 m 1000 m

Contour interval = 20m

58

60

69



Map data © OpenStreetMap contributors

lon 121.21003 lat 14.61239

50

60

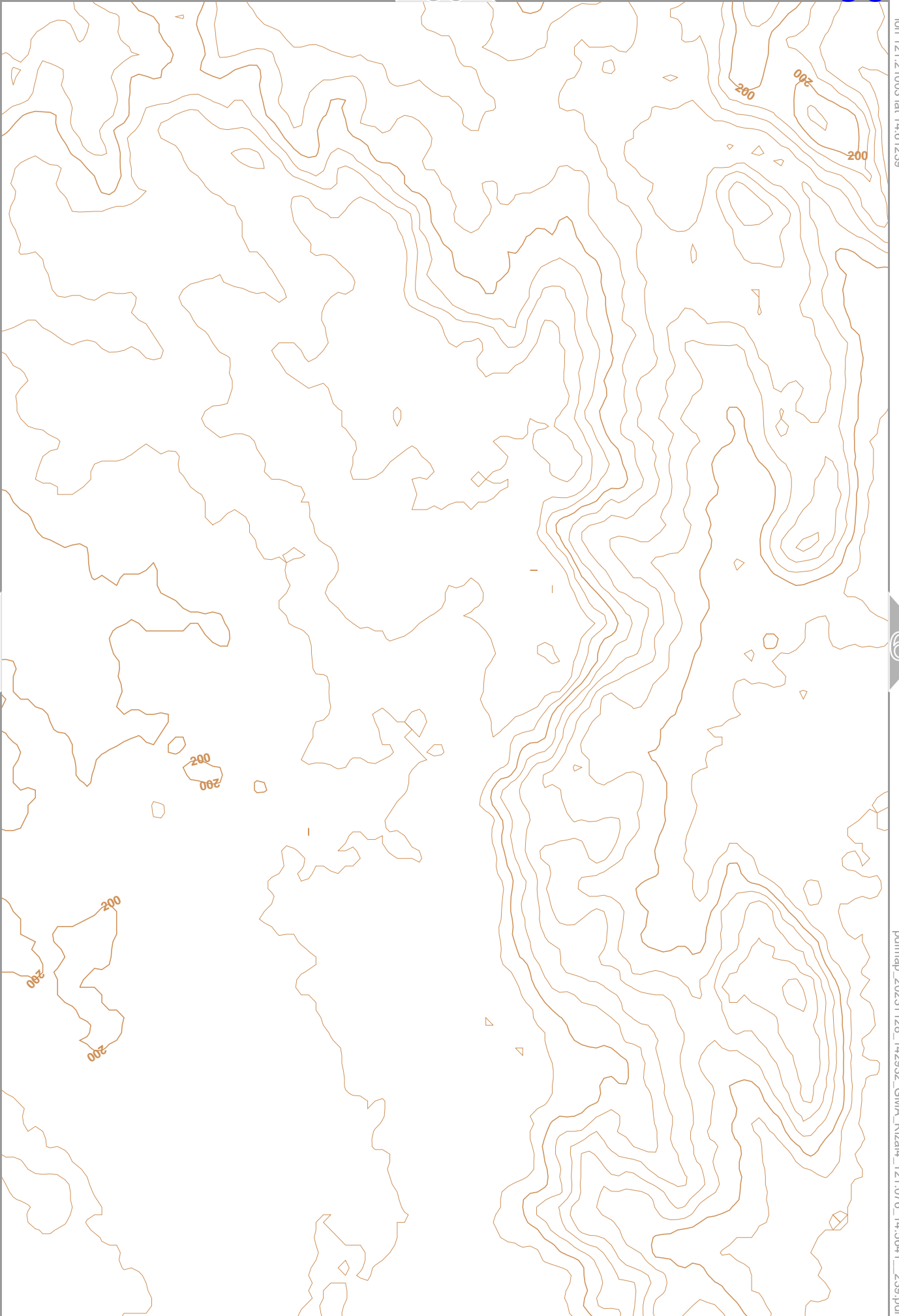
lon 121.17662 lat 14.56412 [nom. scale = 1 / 20000]

pdfmap_20231128_142932_GMA_Rizal4_121.076_14.5641_239.pdf

0 100 m 1000 m

70

Contour interval = 20m



Map data © OpenStreetMap contributors

lon 121.24343 lat 14.61239

60

lon 121.21003 lat 14.56412 [nom. scale = 1 / 20000]

pdfmap_20231128_142932_GMA_Rizal4_121.076_14.5641_239.pdf



Contour interval = 20m

71



Map data © OpenStreetMap contributors

lon 120.94278 lat 14.56412

[lon 120.90937 lat 14.51586 | norm. scale = 1 / 1 / 20000]

pdfmap_20231128_142932_GMA_Rizal4_121.076_14.5641_239.pdf

0 100 m 1000 m

Contour interval = 20m

Map data © OpenStreetMap contributors

lon 120.97618 lat 14.56412

62

64

[lon 120.94278 lat 14.51586 | norm. scale = 1 / 20000]

pdfmap_20231128_142932_GMA_Rizal4_121.076_14.5641_239.pdf

0 100 m 1000 m

Contour interval = 20m

73

Map data © OpenStreetMap contributors

lon 121.00959 lat 14.56412

63

65

lon 120.97618 lat 14.51586 [nom. scale = 1 / 20000]

pdfmap_20231128_142932_GMA_Rizal4_121.076_14.5641_239.pdf



Contour interval = 20m

Map data © OpenStreetMap contributors

lon 121.04300 lat 14.56412

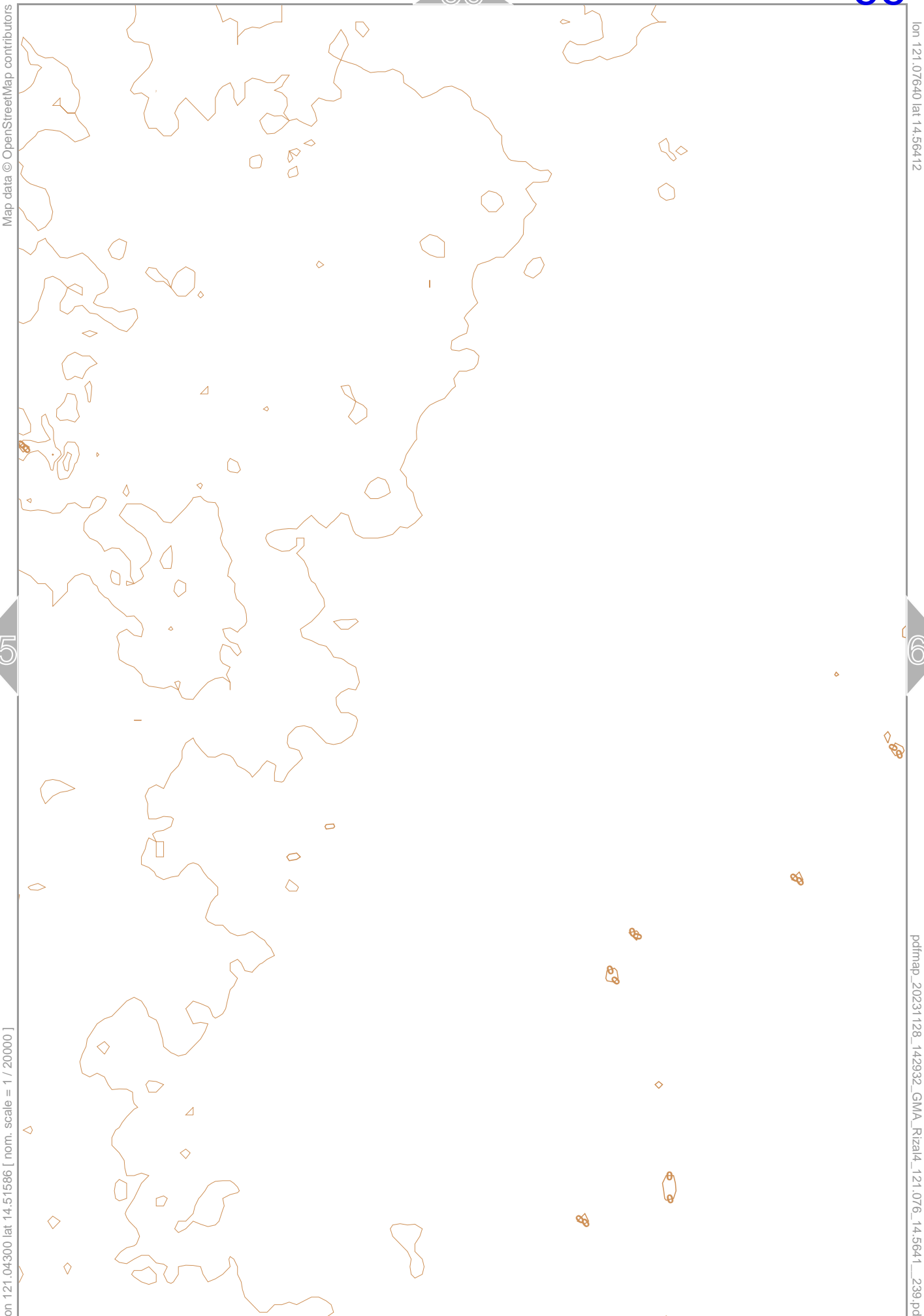
[lon 121.00959 lat 14.51586 | norm. scale = 1 / 20000]

pdfmap_20231128_142932_GMA_Rizal4_121.076_14.5641_239.pdf

0 100 m 1000 m

Contour interval = 20m





Map data © OpenStreetMap contributors

lon 121.07640 lat 14.56412

65

67

lon 121.04300 lat 14.51586 [norm. scale = 1 / 20000]

pdfmap_20231128_142932_GMA_Rizal4_121.076_14.5641_239.pdf

0 100 m 1000 m
Contour interval = 20m

76

Map data © OpenStreetMap contributors

lon 121.10981 lat 14.56412

[lon 121.07640 lat 14.51586 | nom. scale = 1 / 20000]

pdfmap_20231128_142932_GMA_Rizal4_121.076_14.5641_239.pdf

0 100 m 1000 m

Contour interval = 20m

Map data © OpenStreetMap contributors

lon 121.14321 lat 14.56412

lon 121.10981 lat 14.51586 [nom. scale = 1 / 20000]

pdfmap_20231128_142932_GMA_Rizal4_121.076_14.5641_239.pdf

0 100 m 1000 m

Contour interval = 20m



Map data © OpenStreetMap contributors

lon 121.17662 lat 14.56412

68

70

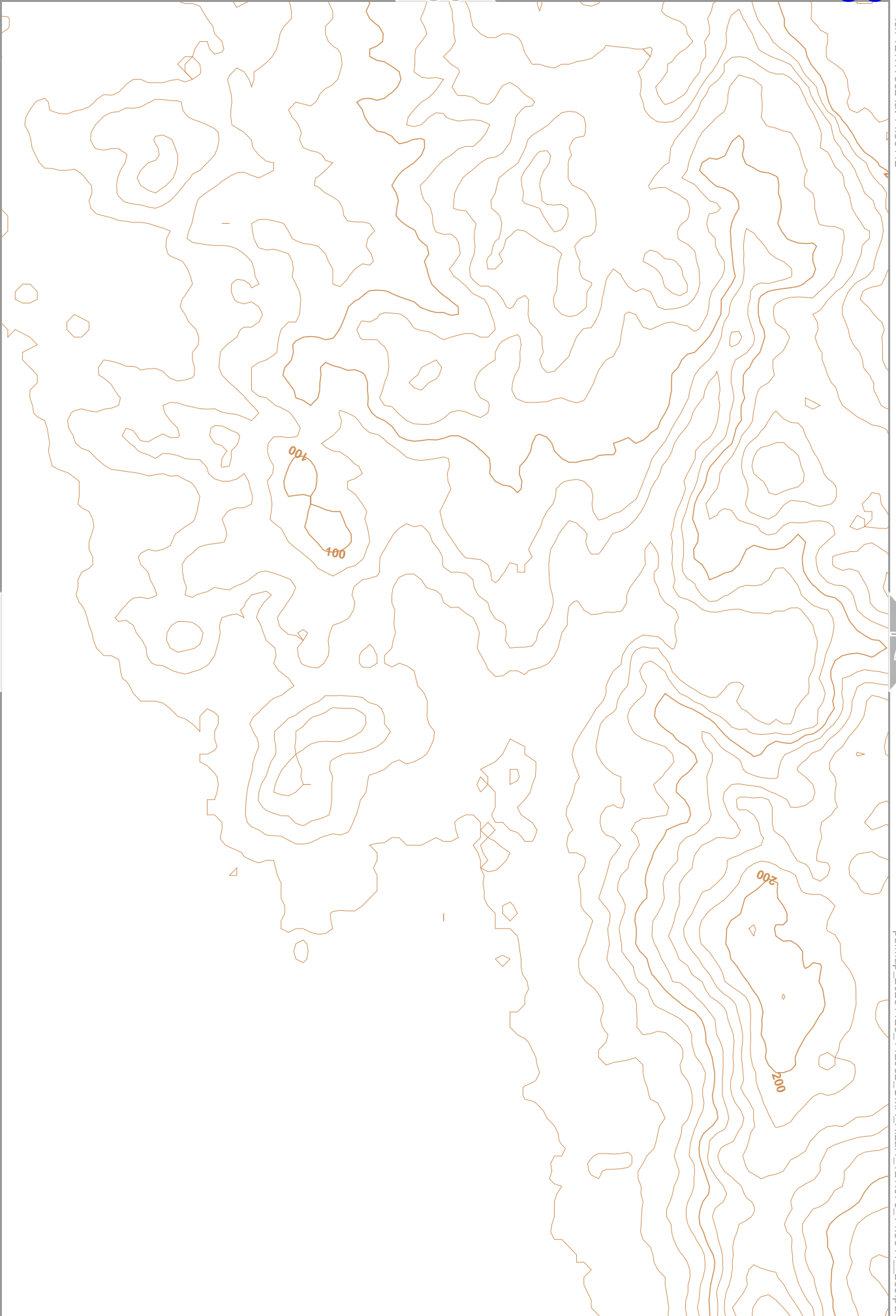
lon 121.14321 lat 14.51586 [norm. scale = 1 / 20000]

pdfmap_20231128_142932_GMA_Rizal4_121.076_14.5641_239.pdf

0 100 m 1000 m

79

Contour interval = 20m



Map data © OpenStreetMap contributors

lon 121.21003 lat 14.56412

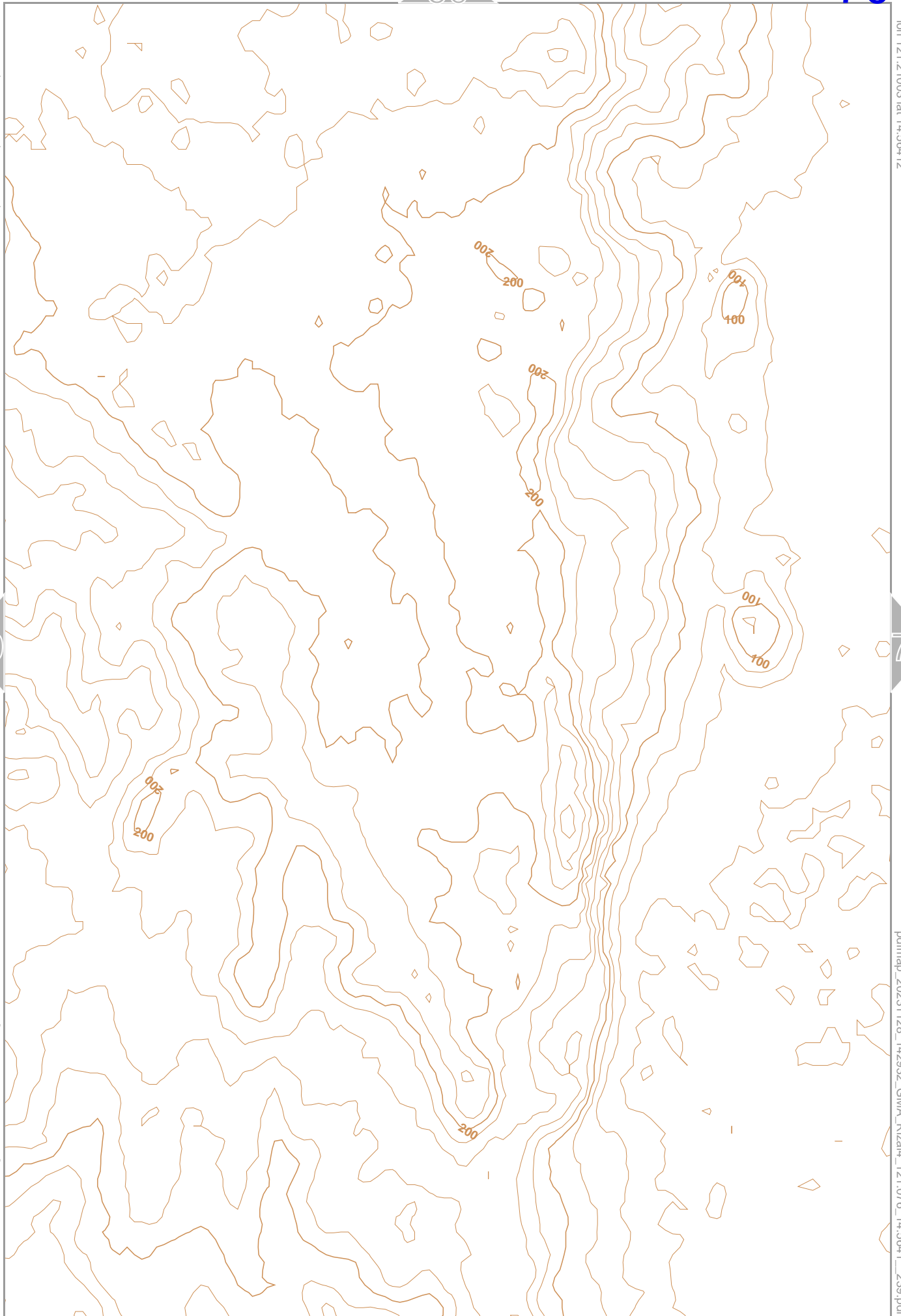


lon 121.17662 lat 14.51586 [nom. scale = 1 / 20000]

pdfmap_20231128_142932_GMA_Rizal4_121.076_14.5641_239.pdf

0 100 m 1000 m

Contour interval = 20m



Map data © OpenStreetMap contributors

lon 121.24343 lat 14.56412

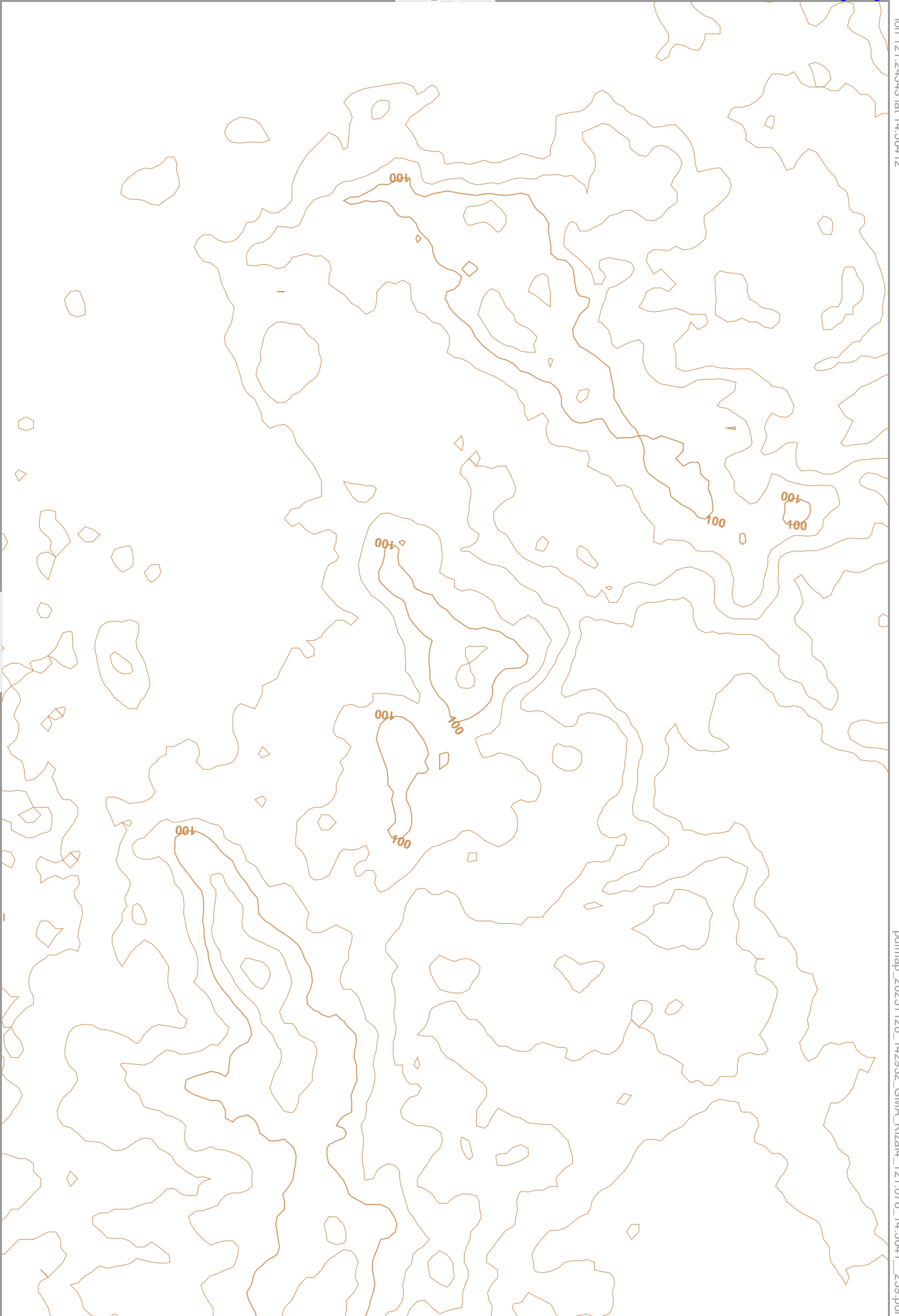
70

lon 121.21003 lat 14.51586 [norm. scale = 1 / 20000]

pdfmap_20231128_142932_GMA_Rizal4_121.076_14.5641_239.pdf

0 100 m 1000 m

Contour interval = 20m



Map data © OpenStreetMap contributors

lon 120.94278 lat 14.51586



lon 120.90937 lat 14.46760 [norm. scale = 1 / 20000]

pdfmap_20231128_142932_GMA_Rizal4_121.076_14.5641_239.pdf



Contour interval = 20m

Map data © OpenStreetMap contributors

lon 120.97618 lat 14.51586

72

74

[lon 120.94278 lat 14.46760 | norm. scale = 1 / 20000]

pdfmap_20231128_142932_GMA_Rizal4_121.076_14.5641_239.pdf


0 100 m 1000 m

Contour interval = 20m

83

 www.milvusmap.eu





Map data © OpenStreetMap contributors

lon 121.00969 lat 14.51586

lon 120.97618 lat 14.46760 [nom. scale = 1 / 20000]

pdfmap_20231128_142932_GMA_Rizal4_121.076_14.5641_239.pdf



Contour interval = 20m

Map data © OpenStreetMap contributors

lon 121.04300 lat 14.51586

lon 121.00959 lat 14.46760 [norm. scale = 1 / 20000]

pdfmap_20231128_142932_GMA_Rizal4_121.076_14.5641_239.pdf

0 100 m 1000 m

Contour interval = 20m

Map data © OpenStreetMap contributors

lon 121.07640 lat 14.51586

75

77

lon 121.04300 lat 14.46760 [norm. scale = 1 / 20000]

pdfmap_20231128_142932_GMA_Rizal4_121.076_14.5641_239.pdf

0 100 m 1000 m

Contour interval = 20m

86

Map data © OpenStreetMap contributors

lon 121.10981 lat 14.51586

lon 121.07640 lat 14.46760 [norm. scale = 1 / 20000]

pdfmap_20231128_142932_GMA_Rizal4_121.076_14.5641_239.pdf



Contour interval = 20m

Map data © OpenStreetMap contributors

lon 121.14321 lat 14.51586



lon 121.10981 lat 14.46760 [norm. scale = 1 / 20000]

pdfmap_20231128_142932_GMA_Rizal4_121.076_14.5641_239.pdf



Contour interval = 20m

Map data © OpenStreetMap contributors

lon 121.17662 lat 14.51586

lon 121.14321 lat 14.46760 [norm. scale = 1 / 20000]

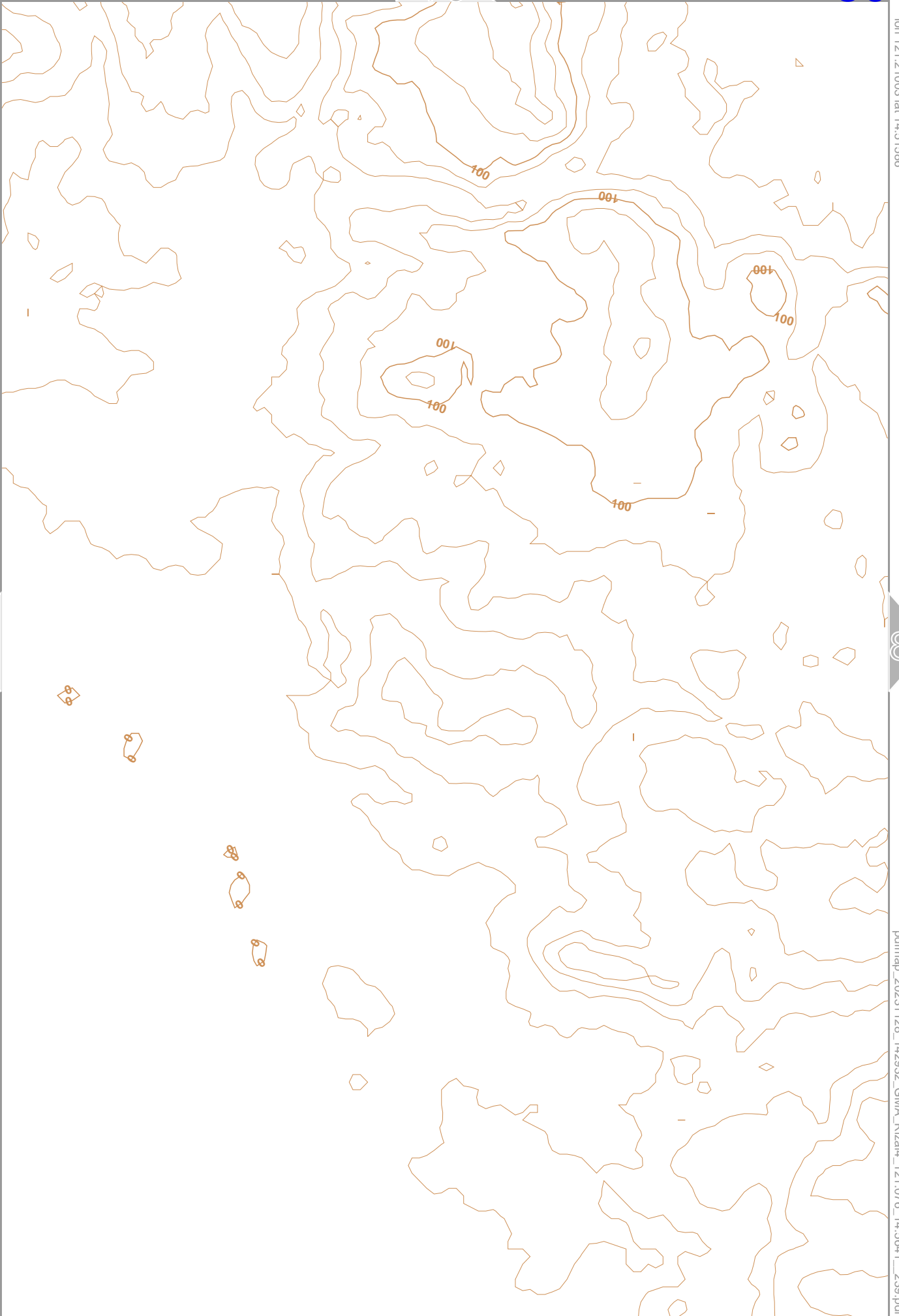
pdfmap_20231128_142932_GMA_Rizal4_121.076_14.5641_239.pdf

0 100 m 1000 m

Contour interval = 20m

Map data © OpenStreetMap contributors

lon 121.21003 lat 14.51586



lon 121.17662 lat 14.46760 [nom. scale = 1 / 20000]

pdfmap_20231128_142932_GMA_Rizal4_121.076_14.5641_239.pdf



Contour interval = 20m

Map data © OpenStreetMap contributors

lon 121.24343 lat 14.51586

lon 121.21003 lat 14.46760 [nom. scale = 1 / 20000]

pdfmap_20231128_142932_GMA_Rizal4_121.076_14.5641_239.pdf



0 100 m 1000 m

Contour interval = 20m

Map data © OpenStreetMap contributors

lon 120.94278 lat 14.46760

[lon 120.90937 lat 14.41934 | norm. scale = 1 / 20000]

pdfmap_20231128_142932_GMA_Rizal4_121.076_14.5641_239.pdf



Contour interval = 20m

Map data © OpenStreetMap contributors

lon 120.97618 lat 14.46760

73

82

84

lon 120.94278 lat 14.41934 [norm. scale = 1 / 20000]

pdfmap_20231128_142932_GMA_Rizal4_121.076_14.5641_239.pdf


0 100 m 1000 m

Contour interval = 20m

9.3

 www.milvusmap.eu

 © creative commons



Map data © OpenStreetMap contributors

lon 121.00969 lat 14.46760

83

85

lon 120.97618 lat 14.41934 [nom. scale = 1 / 20000]

pdfmap_20231128_142932_GMA_Rizal4_121.076_14.5641_239.pdf

0 100 m 1000 m

Contour interval = 20m

94

Map data © OpenStreetMap contributors

lon 121.04300 lat 14.46760

[lon 121.00959 lat 14.41934 | norm. scale = 1 / 20000]

pdfmap_20231128_142932_GMA_Rizal4_121.076_14.5641_239.pdf

0 100 m 1000 m

Contour interval = 20m

Map data © OpenStreetMap contributors

lon 121.07640 lat 14.46760

lon 121.04300 lat 14.41934 [norm. scale = 1 / 20000]

pdfmap_20231128_142932_GMA_Rizal4_121.076_14.5641_239.pdf



Contour interval = 20m

Map data © OpenStreetMap contributors

lon 121.10981 lat 14.46760

lon 121.07640 lat 14.41934 [norm. scale = 1 / 20000]

pdfmap_20231128_142932_GMA_Rizal4_121.076_14.5641_239.pdf

0 100 m 1000 m

Contour interval = 20m

Map data © OpenStreetMap contributors

lon 121.14321 lat 14.46760

87

89

lon 121.10981 lat 14.41934 [norm. scale = 1 / 20000]

pdfmap_20231128_142932_GMA_Rizal4_121.076_14.5641_239.pdf

0 100 m 1000 m

Contour interval = 20m

98

Map data © OpenStreetMap contributors

lon 121.17662 lat 14.46760

lon 121.14321 lat 14.41934 [norm. scale = 1 / 20000]

pdfmap_20231128_142932_GMA_Rizal4_121.076_14.5641_239.pdf

0 100 m 1000 m

Contour interval = 20m

Map data © OpenStreetMap contributors

lon 121.21003 lat 14.46760

[lon 121.17662 lat 14.41934 | norm. scale = 1 / 20000]

pdfmap_20231128_142932_GMA_Rizal4_121.076_14.5641_239.pdf

0 100 m 1000 m

Contour interval = 20m




Map data © OpenStreetMap contributors

lon 121.24343 lat 14.46760

lon 121.21003 lat 14.41934 [norm. scale = 1 / 20000]

pdfmap_20231128_142932_GMA_Rizal4_121.076_14.5641_239.pdf



Map data © OpenStreetMap contributors


lon 120.94278 lat 14.41934

[lon 120.90937 lat 14.37107 [norm. scale = 1 / 20000]

pdfmap_20231128_142932_GMA_Rizal4_121.076_14.5641_239.pdf



Contour interval = 20m



Map data © OpenStreetMap contributors

lon 120.97618 lat 14.41934

lon 120.94278 lat 14.37107 [nom. scale = 1 / 20000]

pdfmap_20231128_142932_GMA_Rizal4_121.076_14.5641_239.pdf

0 100 m 1000 m

Contour interval = 20m



Map data © OpenStreetMap contributors

lon 121.00969 lat 14.41934

93

95


lon 120.97618 lat 14.37107 [nom. scale = 1 / 20000]

pdfmap_20231128_142932_GMA_Rizal4_121.076_14.5641_239.pdf

0 100 m 1000 m

Contour interval = 20m

104



Map data © OpenStreetMap contributors

lon 121.04300 lat 14.41934

94

96

[lon 121.00959 lat 14.37107 [nom. scale = 1 / 20000]

pdfmap_20231128_142932_GMA_Rizal4_121.076_14.5641_239.pdf

0 100 m 1000 m

Contour interval = 20m

105



Map data © OpenStreetMap contributors

lon 121.10981 lat 14.41934



[lon 121.07640 lat 14.37107 | norm. scale = 1 / 20000]

pdfmap_20231128_142932_GMA_Rizal4_121.076_14.5641_239.pdf



Contour interval = 20m

Map data © OpenStreetMap contributors

lon 121.14321 lat 14.41934

97

99

lon 121.10981 lat 14.37107 [norm. scale = 1 / 20000]

pdfmap_20231128_142932_GMA_Rizal4_121.076_14.5641_239.pdf

0 100 m 1000 m

Contour interval = 20m

108

Map data © OpenStreetMap contributors

lon 121.17662 lat 14.41934

98

100

lon 121.14321 lat 14.37107 [norm. scale = 1 / 20000]

pdfmap_20231128_142932_GMA_Rizal4_121.076_14.5641_239.pdf



Contour interval = 20m

109

Map data © OpenStreetMap contributors

lon 121.21003 lat 14.41934

90

101

lon 121.17662 lat 14.37107 [norm. scale = 1 / 20000]

pdfmap_20231128_142932_GMA_Rizal4_121.076_14.5641_239.pdf



Contour interval = 20m

110

Map data © OpenStreetMap contributors


lon 121.24343 lat 14.41934

[lon 121.21003 lat 14.37107 | nom. scale = 1 / 20000]

pdfmap_20231128_142932_GMA_Rizal4_121.076_14.5641_239.pdf

0 100 m 1000 m

Contour interval = 20m



Map data © OpenStreetMap contributors

lon 120.94278 lat 14.37107

[lon 120.90937 lat 14.32281 | norm. scale = 1 / 20000]

pdfmap_20231128_142932_GMA_Rizal4_121.076_14.5641_239.pdf



Contour interval = 20m



Map data © OpenStreetMap contributors


lon 120.97618 lat 14.37107

lon 120.94278 lat 14.32281 [nom. scale = 1 / 20000]

pdfmap_20231128_142932_GMA_Rizal4_121.076_14.5641_239.pdf

0 100 m 1000 m

Contour interval = 20m




Map data © OpenStreetMap contributors

lon 121.00959 lat 14.37107

lon 120.97618 lat 14.32281 [nom. scale = 1 / 20000]

pdfmap_20231128_142932_GMA_Rizal4_121.076_14.5641_239.pdf



0 100 m 1000 m
Contour interval = 20m

Map data © OpenStreetMap contributors


lon 121.04300 lat 14.37107

lon 121.00959 lat 14.32281 [nom. scale = 1 / 20000]

pdfmap_20231128_142932_GMA_Rizal4_121.076_14.5641_239.pdf

0 100 m 1000 m

Contour interval = 20m



Map data © OpenStreetMap contributors

lon 121.07640 lat 14.37107

[lon 121.04300 lat 14.32281 | nom. scale = 1 / 20000

pdfmap_20231128_142932_GMA_Rizal4_121.076_14.5641_239.pdf

0 100 m 1000 m

Contour interval = 20m



Map data © OpenStreetMap contributors

lon 121.10981 lat 14.37107

106

108

lon 121.07640 lat 14.32281 [norm. scale = 1 / 20000]

pdfmap_20231128_142932_GMA_Rizal4_121.076_14.5641_239.pdf



Contour interval = 20m

117

Map data © OpenStreetMap contributors

lon 121.14321 lat 14.37107

107

109

lon 121.10981 lat 14.32281 [norm. scale = 1 / 20000]

pdfmap_20231128_142932_GMA_Rizal4_121.076_14.5641_239.pdf



Contour interval = 20m

118

Map data © OpenStreetMap contributors

lon 121.17662 lat 14.37107

lon 121.14321 lat 14.32281 [norm. scale = 1 / 20000]

pdfmap_20231128_142932_GMA_Rizal4_121.076_14.5641_239.pdf



Contour interval = 20m

Map data © OpenStreetMap contributors

lon 121.21003 lat 14.37107

lon 121.17662 lat 14.32281 [norm. scale = 1 / 20000]

pdfmap_20231128_142932_GMA_Rizal4_121.076_14.5641_239.pdf

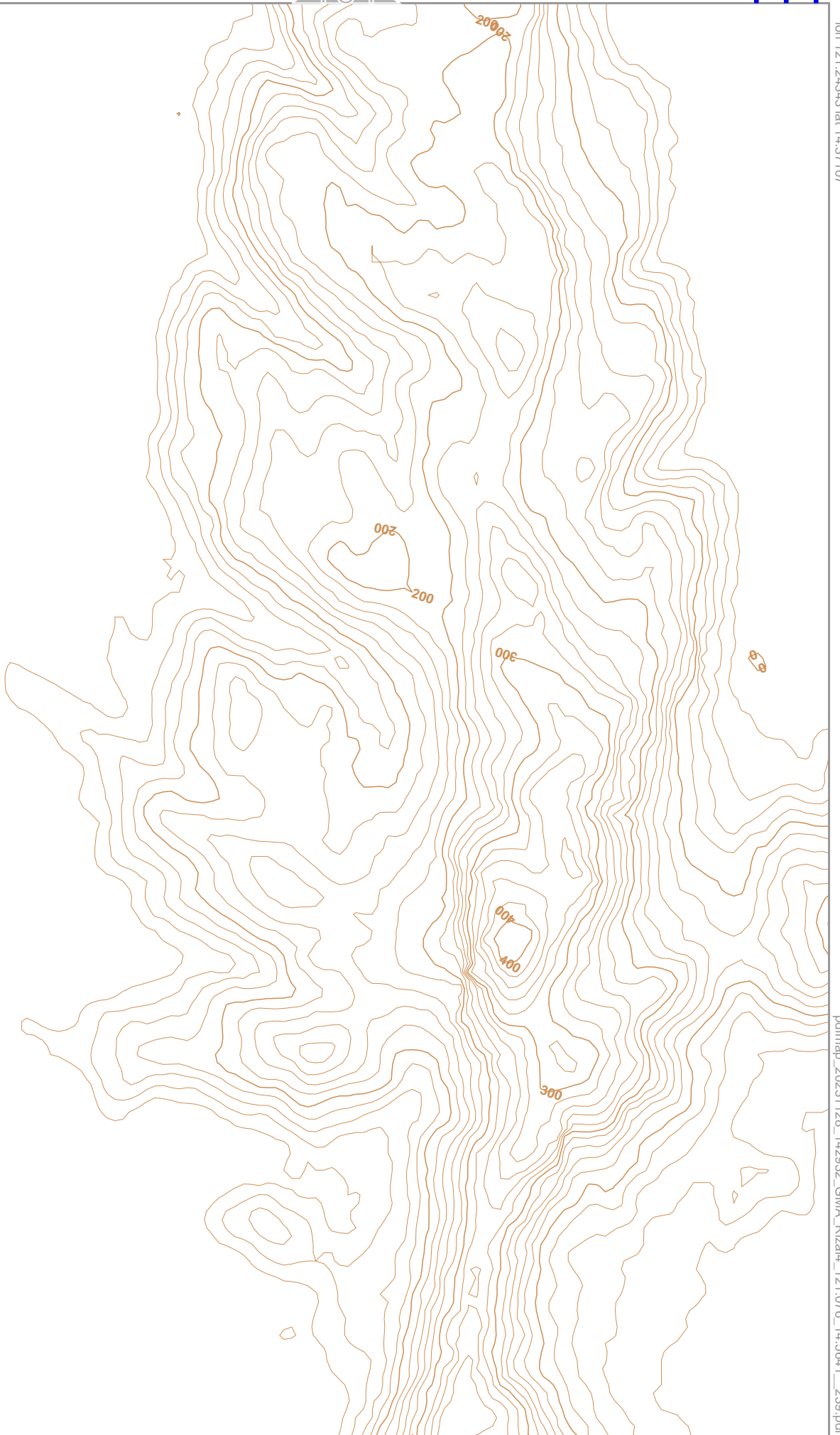


Contour interval = 20m



Map data © OpenStreetMap contributors

lon 121.24343 lat 14.37107



lon 121.21003 lat 14.32281 [nom. scale = 1 / 20000]

pdfmap_20231128_142932_GMA_Rizal4_121.076_14.5641_239.pdf



Contour interval = 20m

Map data © OpenStreetMap contributors


lon 120.94278 lat 14.32281

[lon 120.90937 lat 14.27455 | nom. scale = 1 / 20000

pdfmap_20231128_142932_GMA_Rizal4_121.076_14.5641_239.pdf

0 100 m 1000 m

Contour interval = 20m



Map data © OpenStreetMap contributors

lon 120.97618 lat 14.32281

lon 120.94278 lat 14.27455 [nom. scale = 1 / 20000]

pdfmap_20231128_142932_GMA_Rizal4_121.076_14.5641_239.pdf

112

114

0 100 m 1000 m

Contour interval = 20m



Map data © OpenStreetMap contributors

lon 121.00959 lat 14.32281

113

115

lon 120.97618 lat 14.27455 [norm. scale = 1 / 20000]

pdfmap_20231128_142932_GMA_Rizal4_121.076_14.5641_239.pdf



Contour interval = 20m



Map data © OpenStreetMap contributors

lon 121.04300 lat 14.32281

100

114

116

[lon 121.00959 lat 14.27455 | norm. scale = 1 / 20000]

pdfmap_20231128_142932_GMA_Rizal4_121.076_14.5641_239.pdf

0 100 m 1000 m

Contour interval = 20m

Map data © OpenStreetMap contributors

lon 121.07640 lat 14.32281

[lon 121.04300 lat 14.27455 | norm. scale = 1 / 20000]

pdfmap_20231128_142932_GMA_Rizal4_121.076_14.5641_239.pdf

0 100 m 1000 m

Contour interval = 20m



Map data © OpenStreetMap contributors

lon 121.10981 lat 14.32281

lon 121.07640 lat 14.27455 [nom. scale = 1 / 20000]

pdfmap_20231128_142932_GMA_Rizal4_121.076_14.5641_239.pdf



Contour interval = 20m



Map data © OpenStreetMap contributors

lon 121.14321 lat 14.32281

117


119

lon 121.10981 lat 14.27455 [norm. scale = 1 / 20000]

pdfmap_20231128_142932_GMA_Rizal4_121.076_14.5641_239.pdf

0 100 m 1000 m

Contour interval = 20m



Map data © OpenStreetMap contributors

lon 121.17662 lat 14.32281

118

120

[lon 121.14321 lat 14.27455 | norm. scale = 1 / 20000]

pdfmap_20231128_142932_GMA_Rizal4_121.076_14.5641_239.pdf

0 100 m 1000 m

Contour interval = 20m

Map data © OpenStreetMap contributors

lon 121.21003 lat 14.32281

119

121

[lon 121.17662 lat 14.27455 | norm. scale = 1 / 20000]

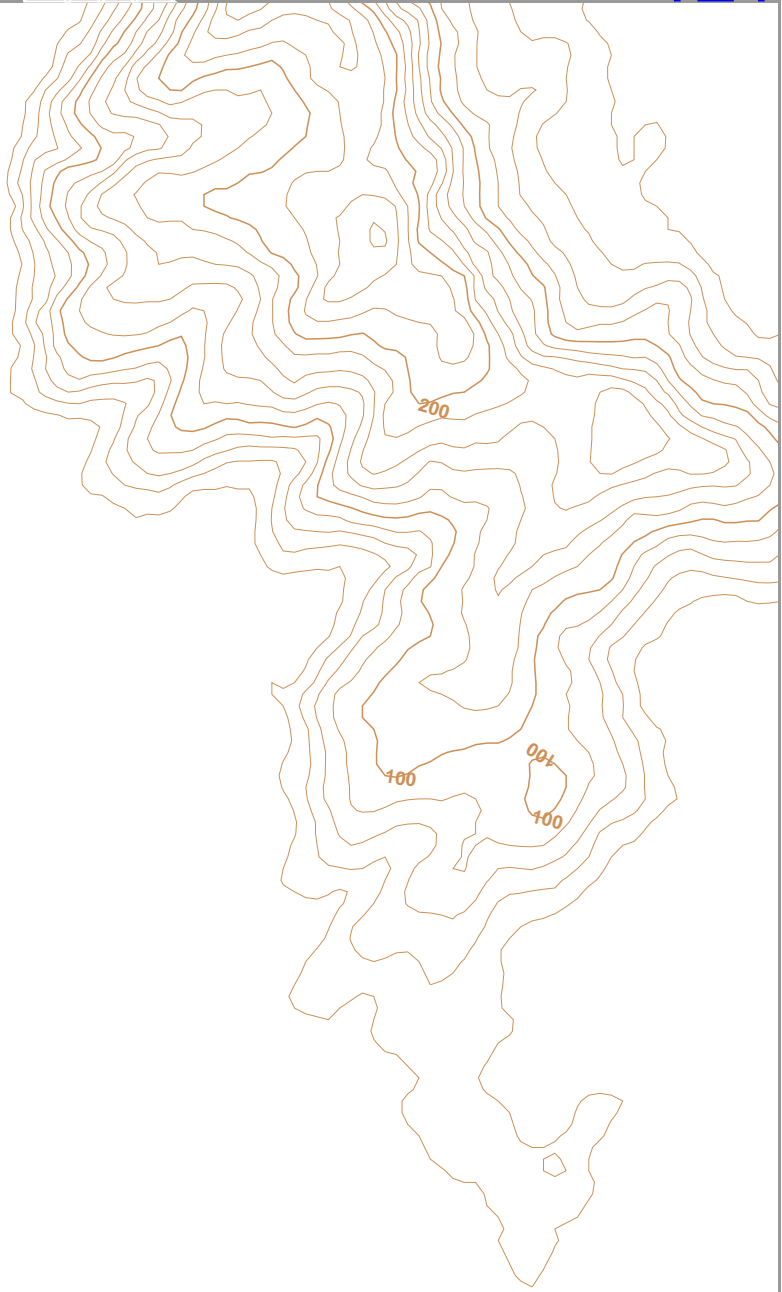
pdfmap_20231128_142932_GMA_Rizal4_121.076_14.5641_239.pdf



Contour interval = 20m

Map data © OpenStreetMap contributors

lon 121.24343 lat 14.32281



120

lon 121.21003 lat 14.27455 [norm. scale = 1 / 20000]

pdfmap_20231128_142932_GMA_Rizal4_121.076_14.5641_239.pdf



Contour interval = 20m