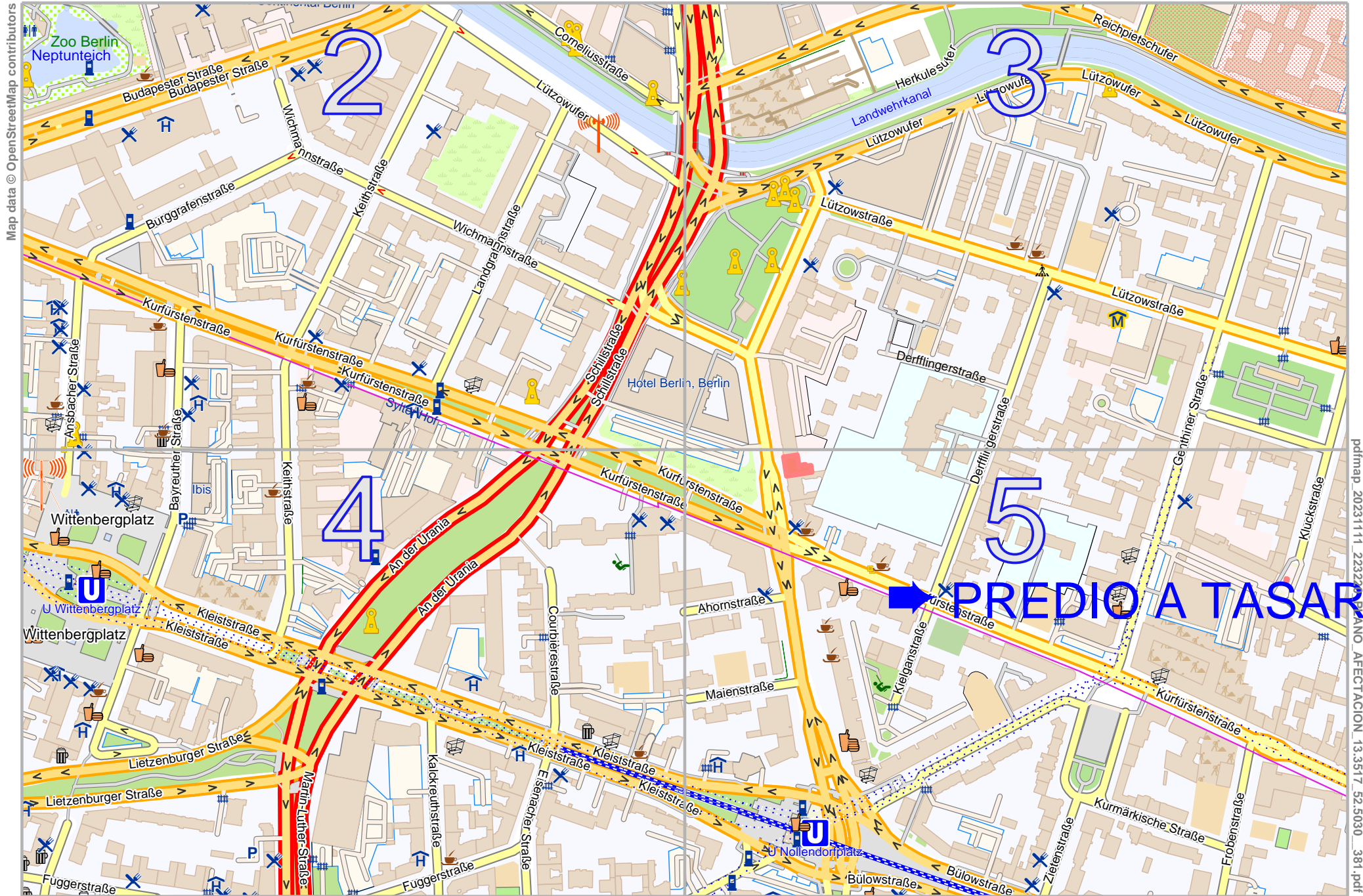


PLANO AFECTACION

lon 13.36163 lat 52.50711

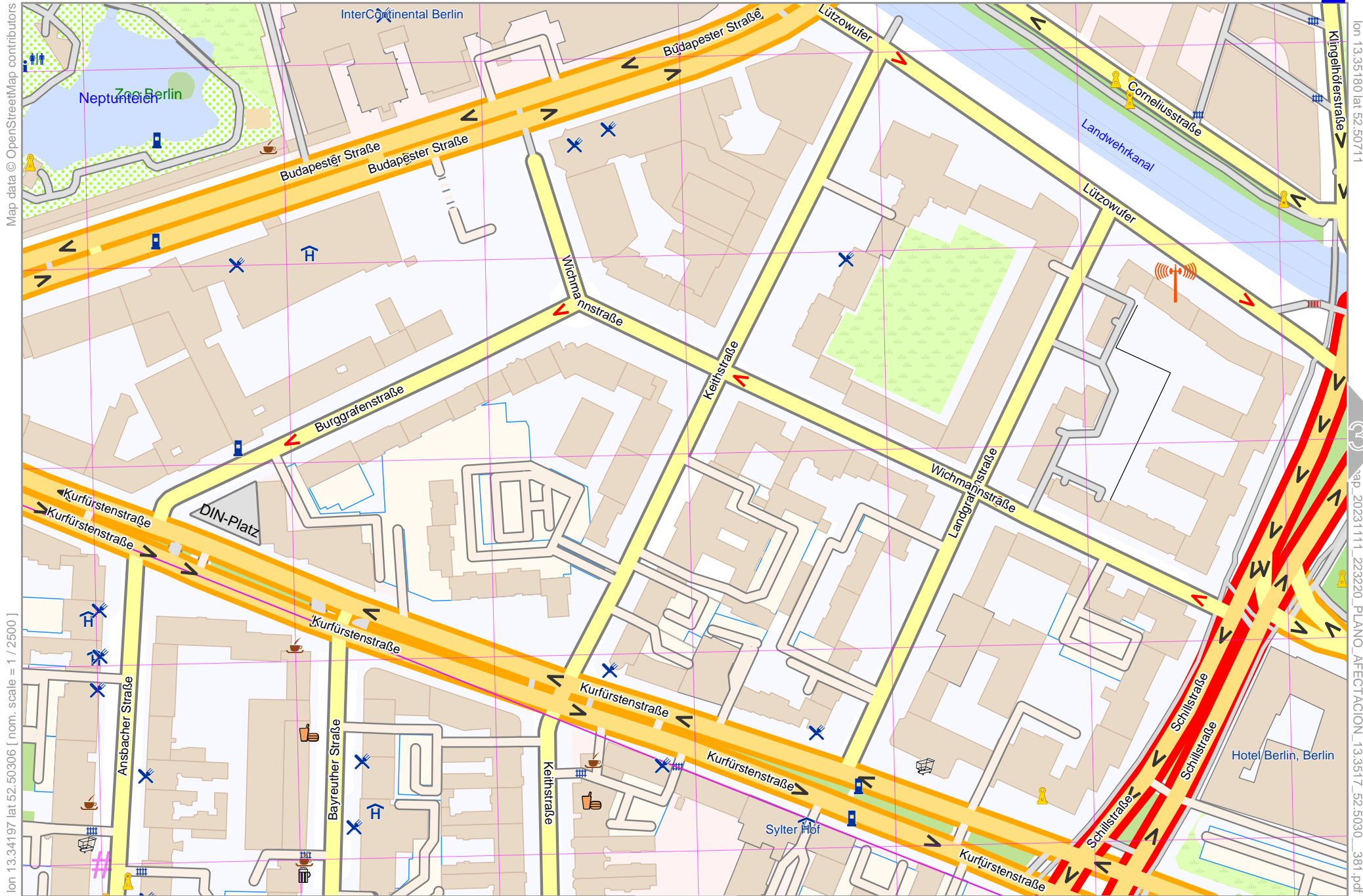


Map data © OpenStreetMap contributors

pdfmap 20231111 22322 PLANO AFECTACION 13.3517 52.5030 381.pdf

lon 13.34197 lat 52.49902
[nom. scale = 1 / 5000]

PLANO AFECTACION



Map data © OpenStreetMap contributors

lon 13.34197 lat 52.50306 [nom. scale = 1 / 2500]

lon 13.35180 lat 52.50711

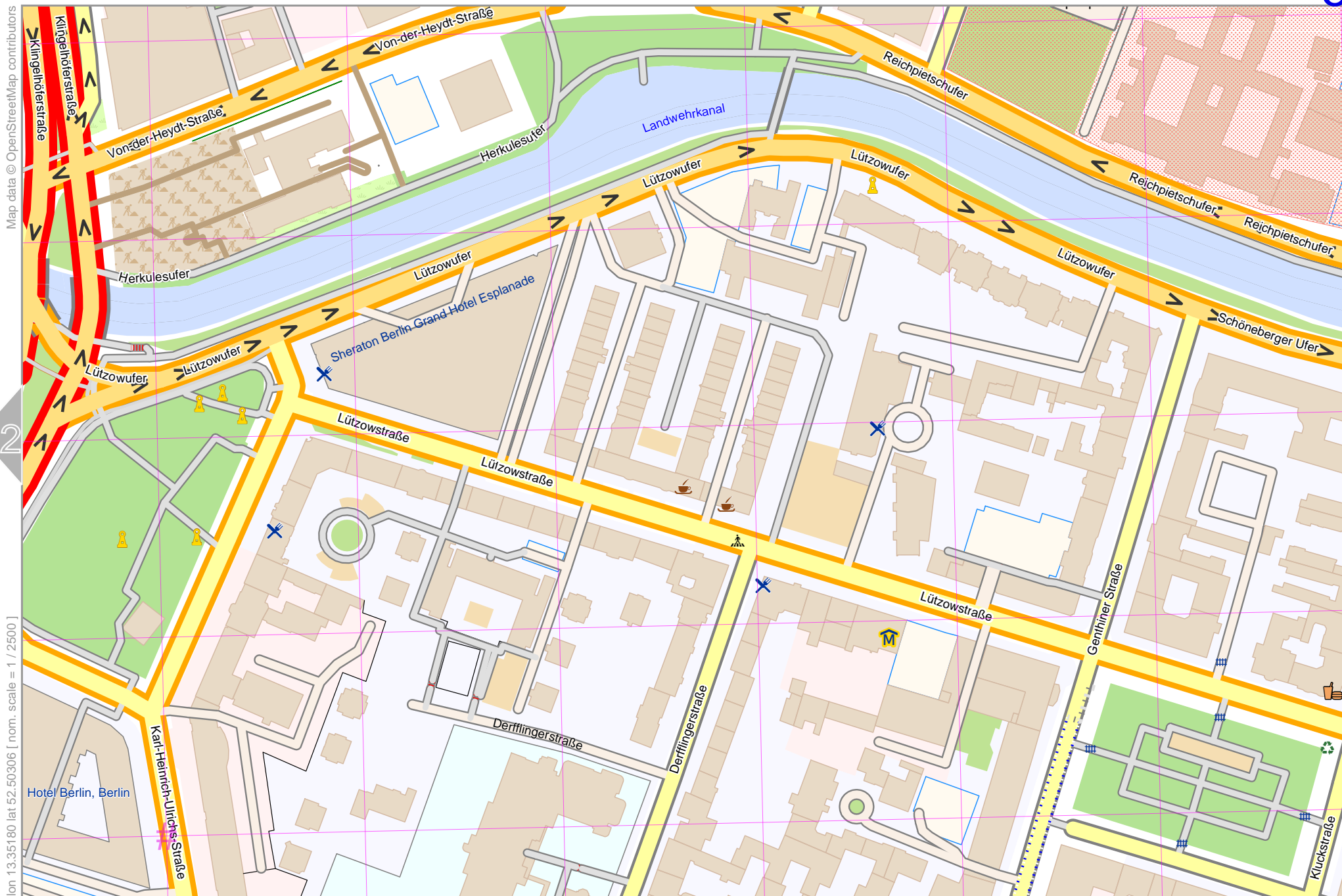
map 20231111_223220_PLANO_AFECTACION_133517_52.5030_381.pdf

UTM: 33 U easting 387.50 km northing 5818.30 km
UTM-Grid-width = 100m

PLANO AFECTACION

3

top



Map data © OpenStreetMap contributors

lon 13.35180 lat 52.50306 [nom. scale = 1 / 2500]

lon 13.36163 lat 52.50711

pdfmap_20231111_223220_PLANO_AFECTACION_133517_52.5030_381.pdf

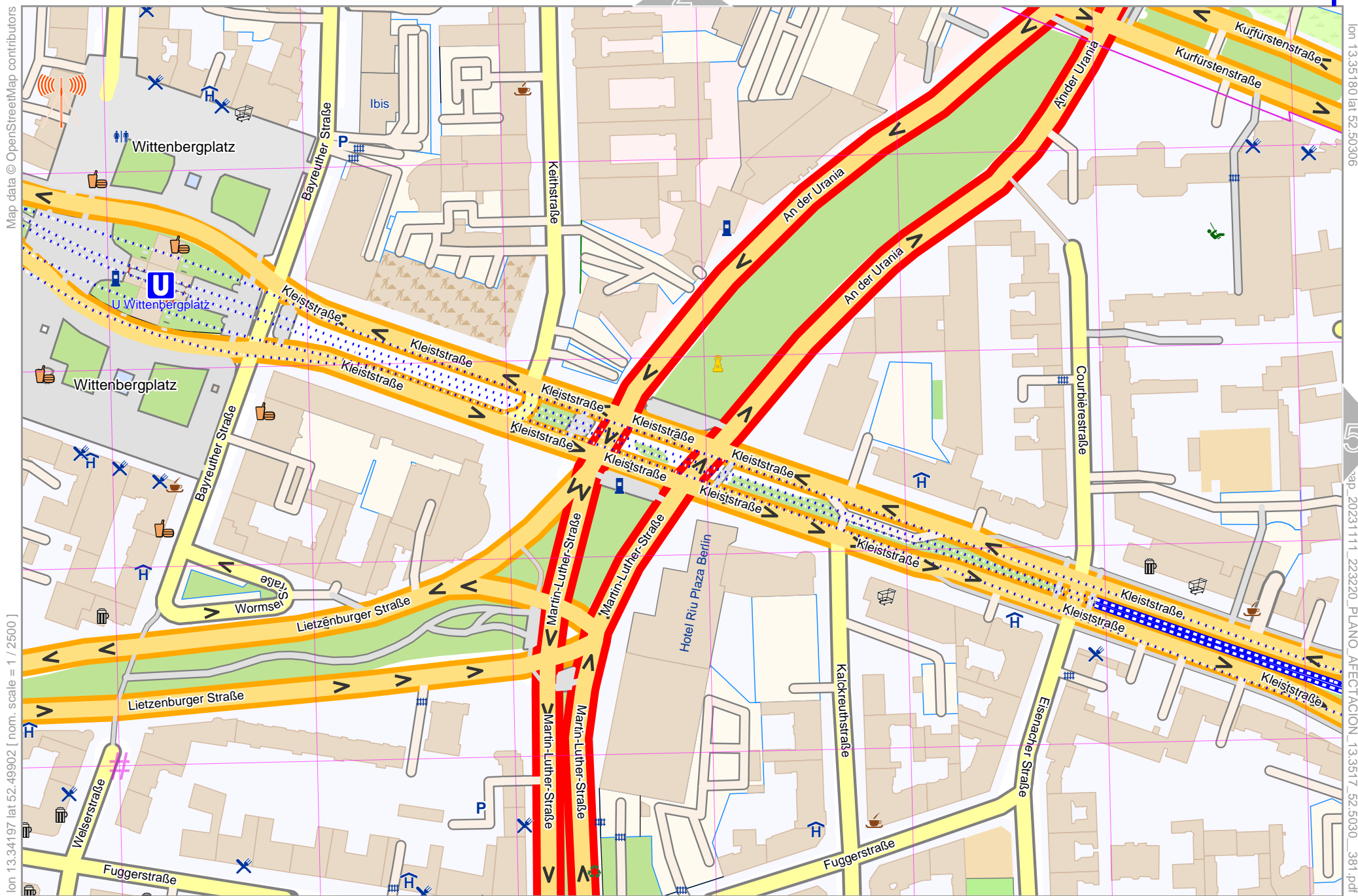
UTM: 33 U easting 388.20 km northing 5818.30 km
UTM-Grid-width = 100m

2

5

PLANO AFECTACION

top



Map data © OpenStreetMap contributors

lon 13.34197 lat 52.49902 [nom. scale = 1 / 2500]

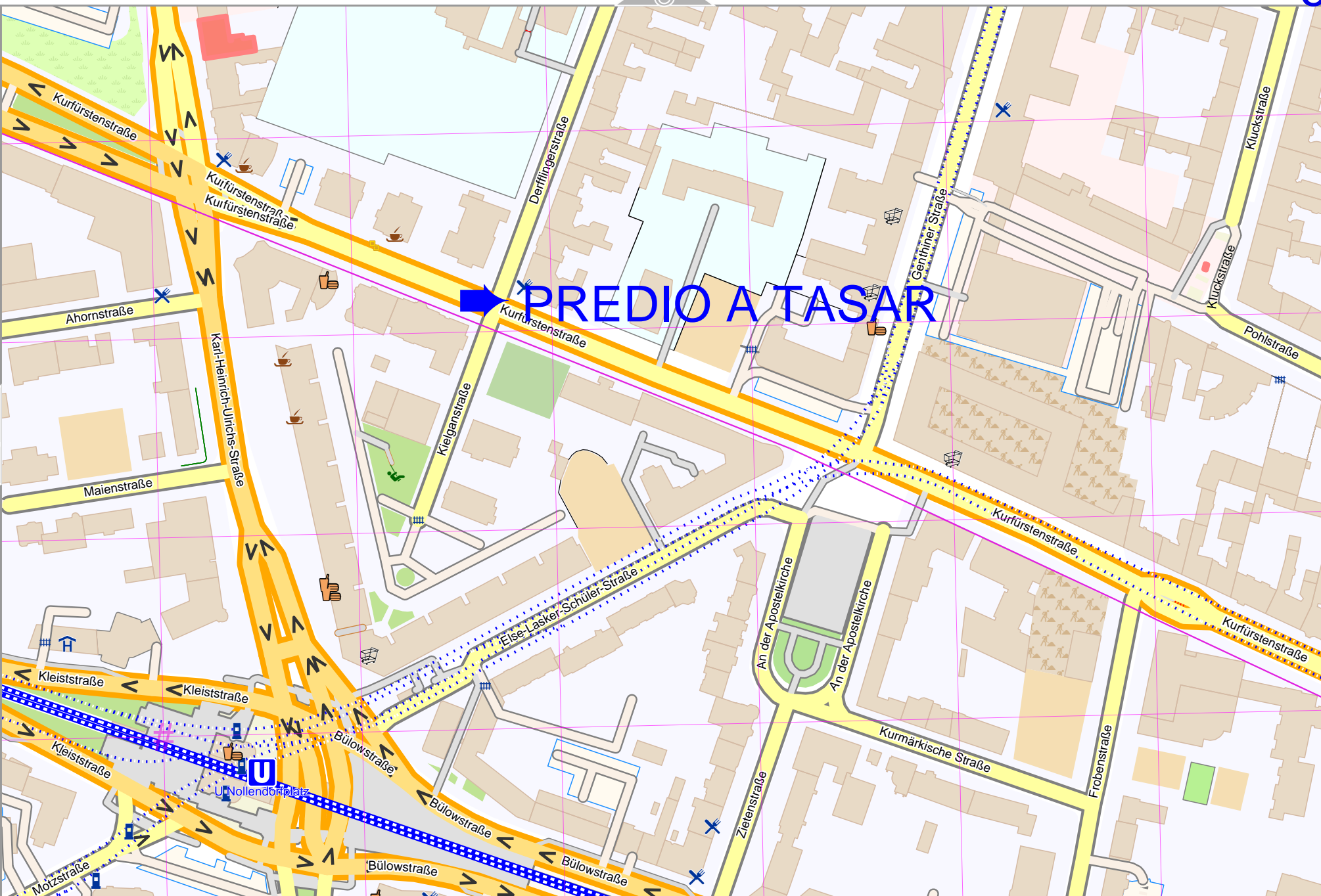
lon 13.35180 lat 52.50306

map 20231111_223220_PLANO_AFECTACION_133517_52.5030_381.pdf

UTM: 33 U easting 387.50 km northing 5817.90 km
UTM-Grid-width = 100m

Map data © OpenStreetMap contributors

lon 13.35180 lat 52.49902 [nom. scale = 1 / 2500]



PREDIO A TASAR

UTM: 33 U easting 388.20 km northing 5817.90 km
UTM-Grid-width = 100m

lon 13.36163 lat 52.50306

pdfmap_20231111_223220_PLANO_AFECTACION_133517_52.5030_381.pdf