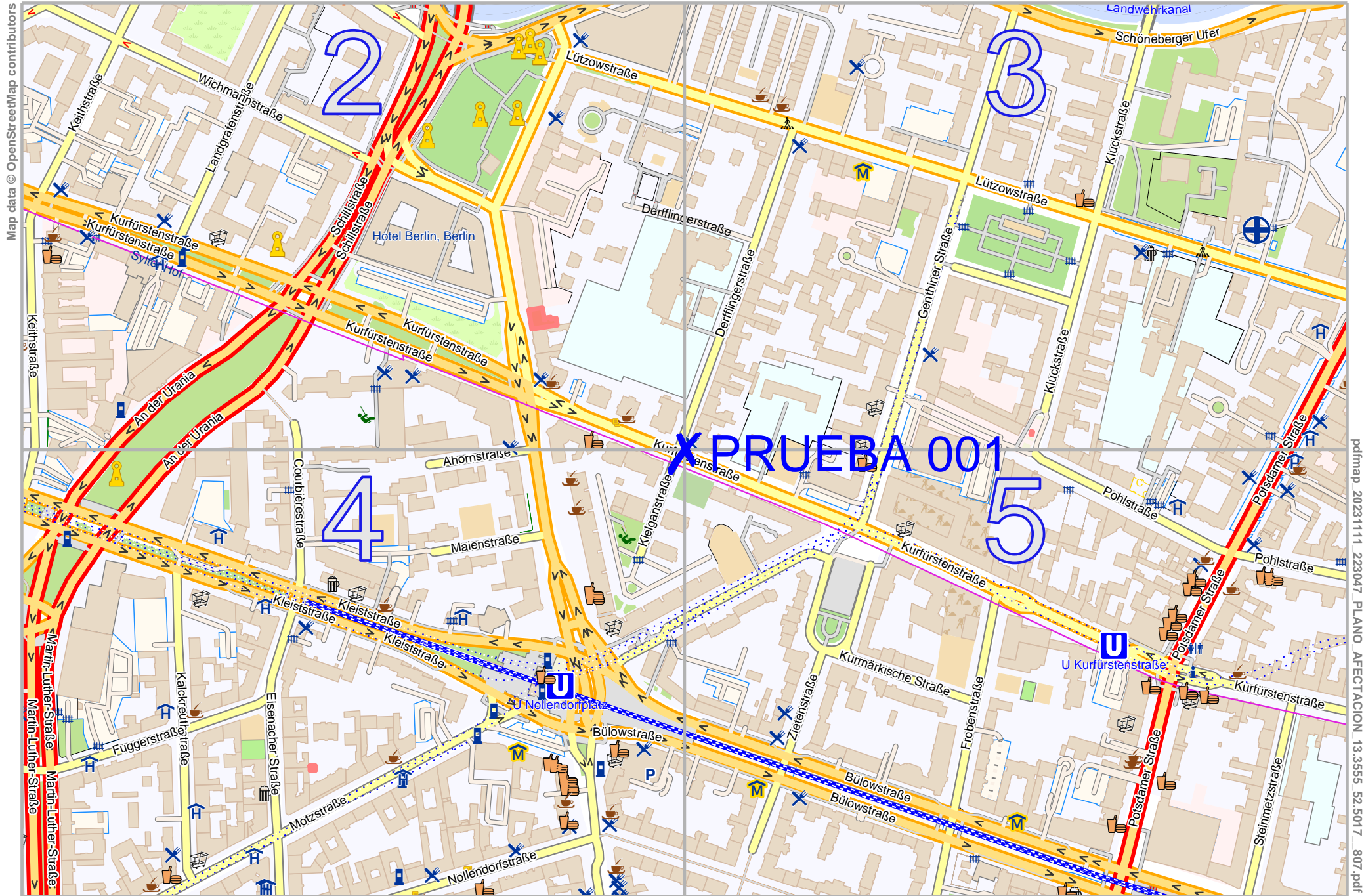


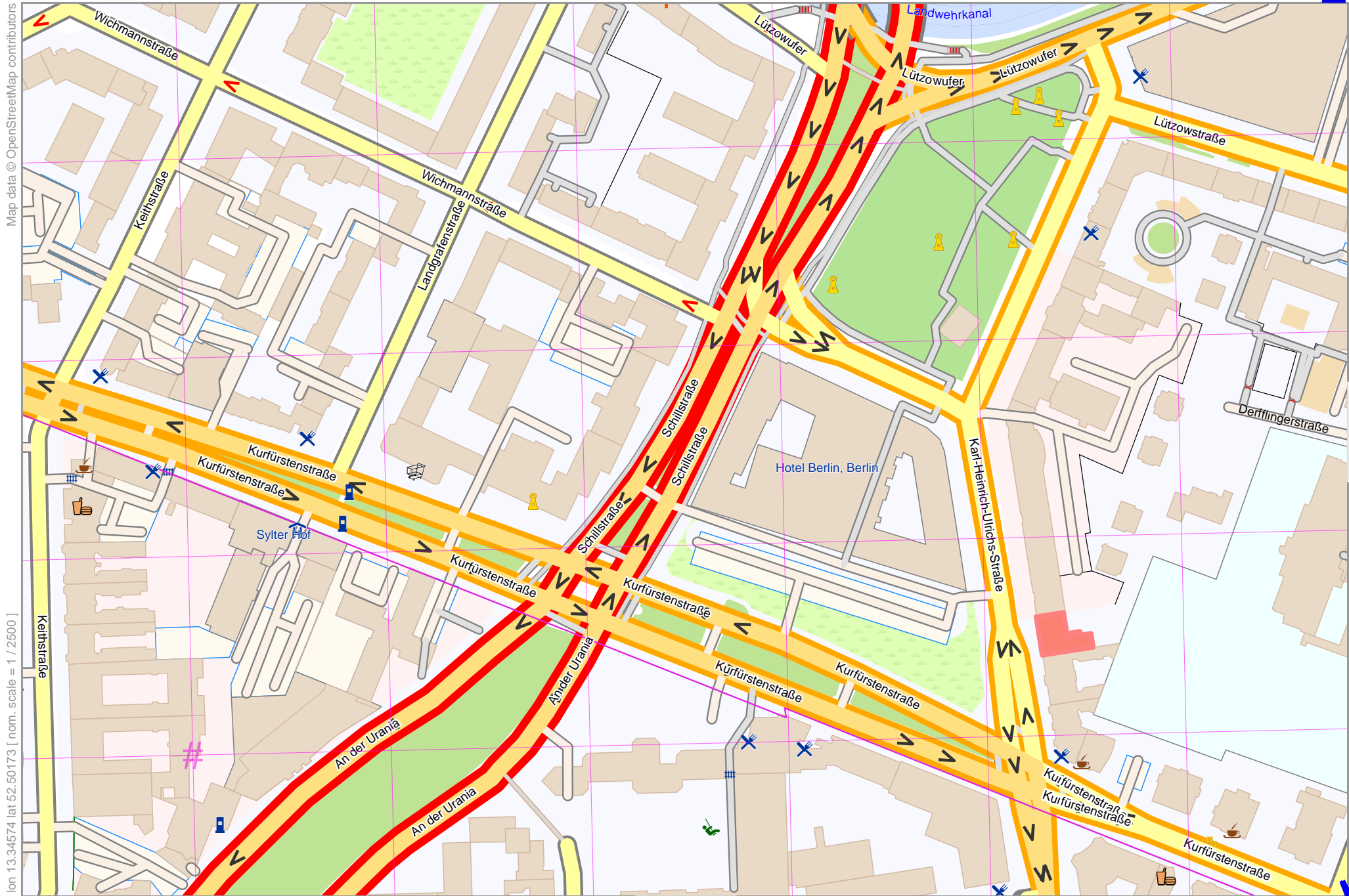
PLANO AFECTACION

lon 13.36540 lat 52.50578



lon 13.34574 lat 52.49769
[nom. scale = 1 / 5000]

PLANO AFECTACION



Map data © OpenStreetMap contributors

lon 13.34574 lat 52.50173 [nom. scale = 1 / 2500]

lon 13.35557 lat 52.50578

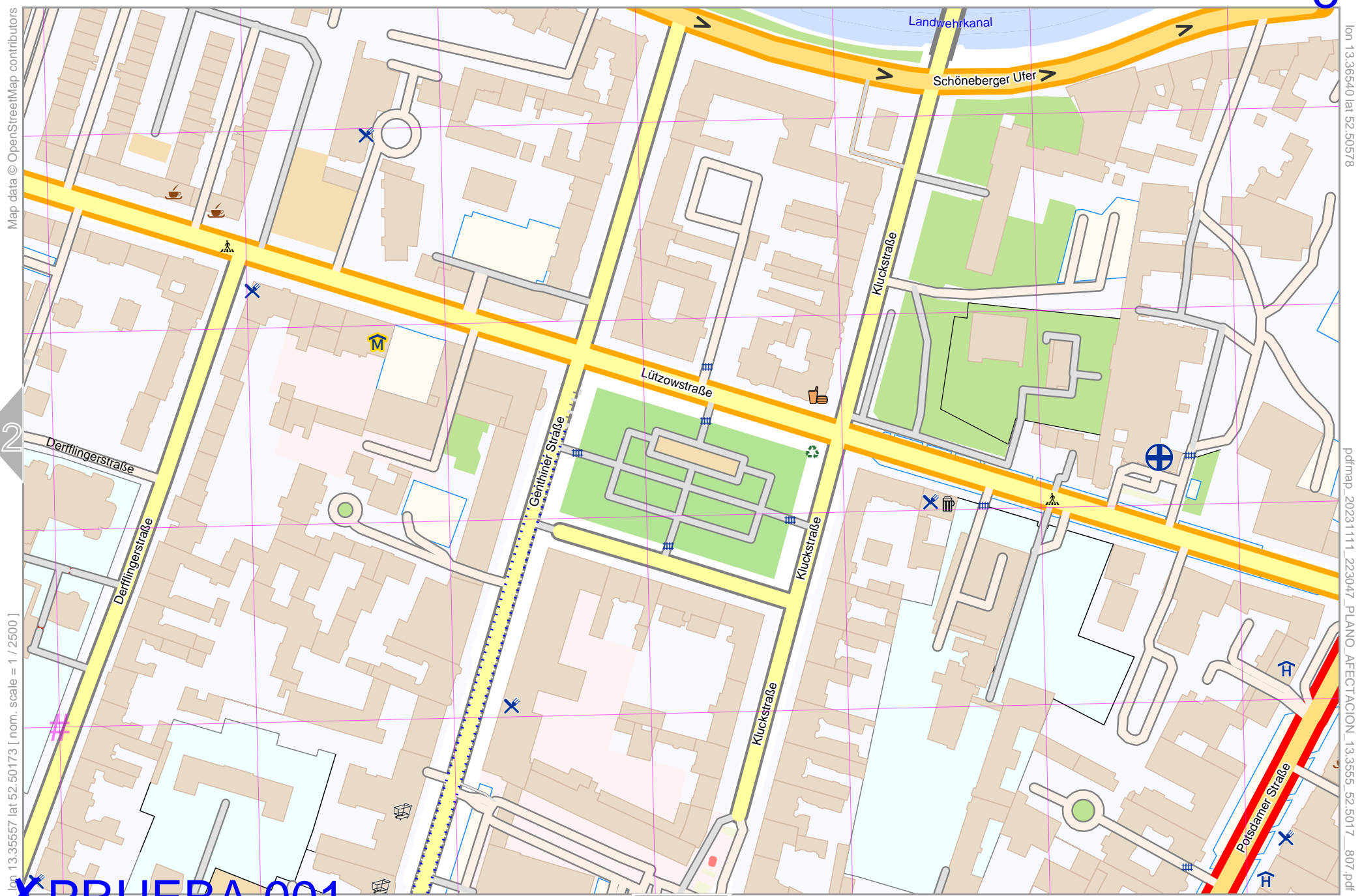
map 20231111_223047_PLANO_AFECTACION_13.3555_52.5017_807.04

UTM: 33 U easting 387.80 km northing 5818.20 km
UTM-Grid-width = 100m

PLANO AFECTACION

3

top



Map data © OpenStreetMap contributors

2

lon 13.35557 lat 52.50173 [nom. scale = 1 / 2500]

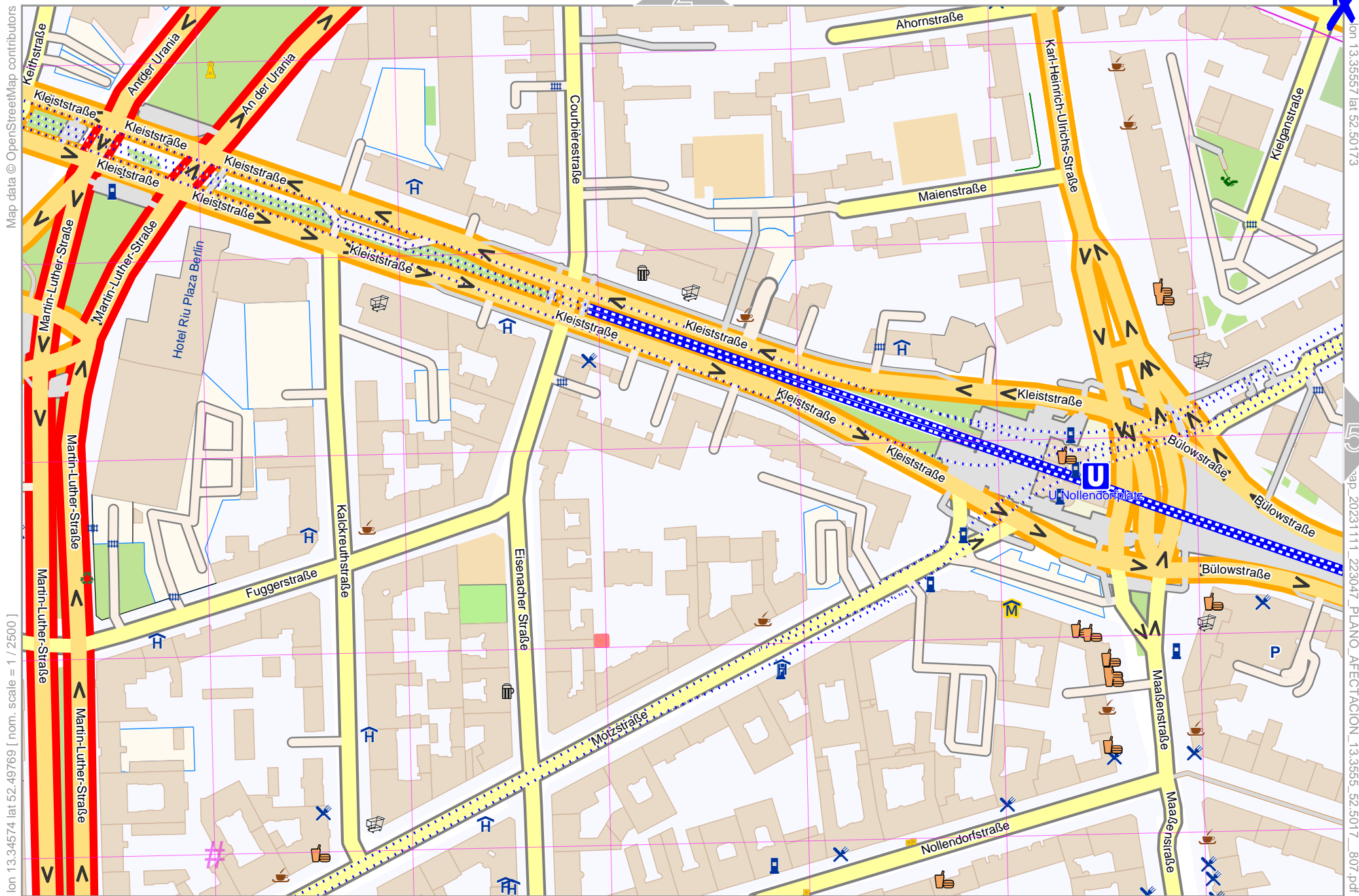
lon 13.36540 lat 52.50578

pdfmap_20231111_223047_PLANO_AFECTACION_133555_52.5017_807.pdf

XPRUEBA 001

5

PLANO AFECTACION



Map data © OpenStreetMap contributors

lon 13.34574 lat 52.49769 [nom. scale = 1 / 2500]

UTM: 33 U easting 387.80 km northing 5817.70 km
UTM-Grid-width = 100m

lon 13.33557 lat 52.50173
map 20231111_223047_PLANO_AFECTACION_13.33555_52.5017_807.pdf

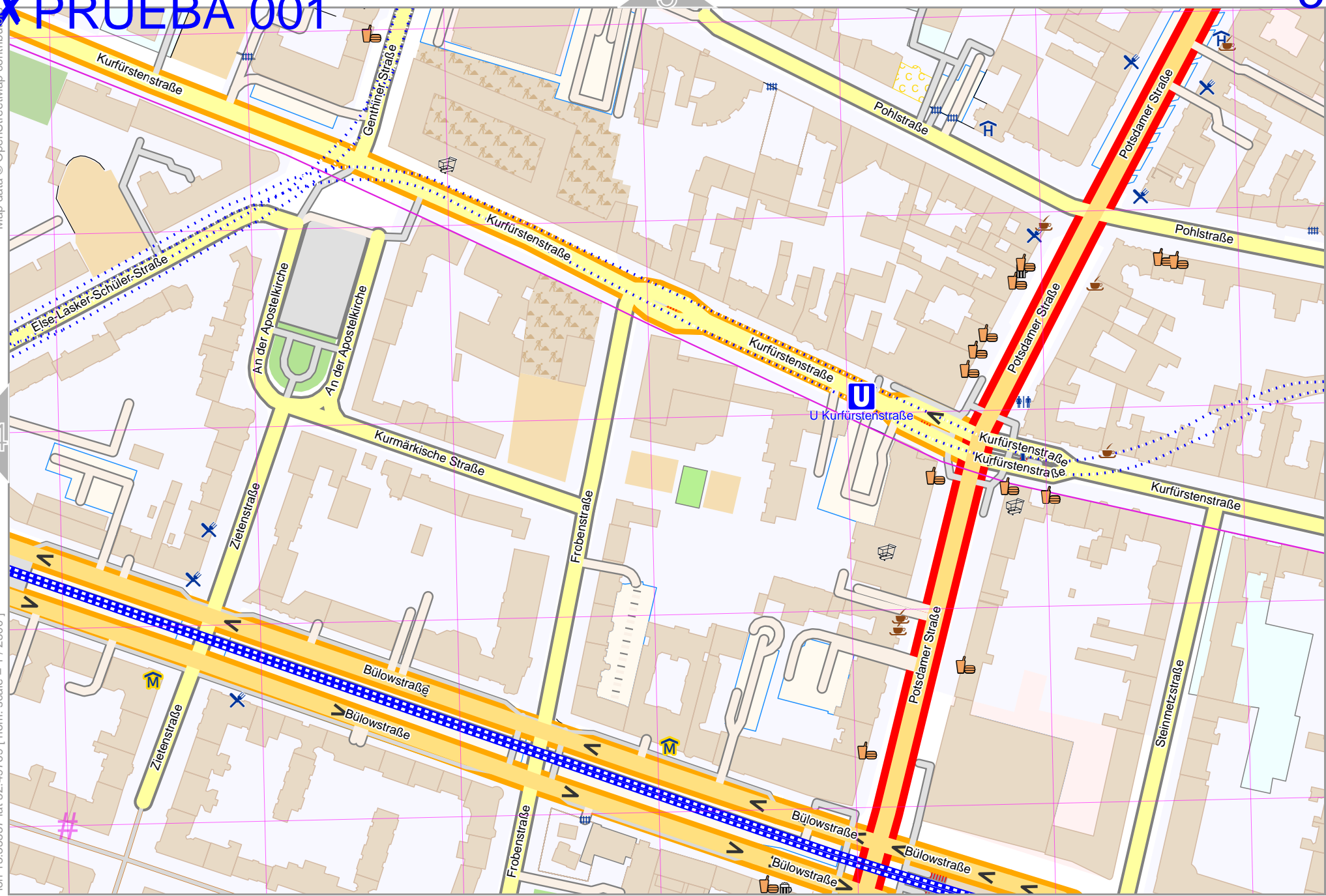
PLANO AFECTACION XPRUEBA 001

Map data © OpenStreetMap contributors

lon 13.35557 lat 52.49769 [nom. scale = 1 / 2500]

lon 13.36540 lat 52.50173

pdfmap_20231111_223047_PLANO_AFECTACION_133555_525017_807.pdf



UTM: 33 U easting 388.40 km northing 5817.70 km
UTM-Grid-width = 100m