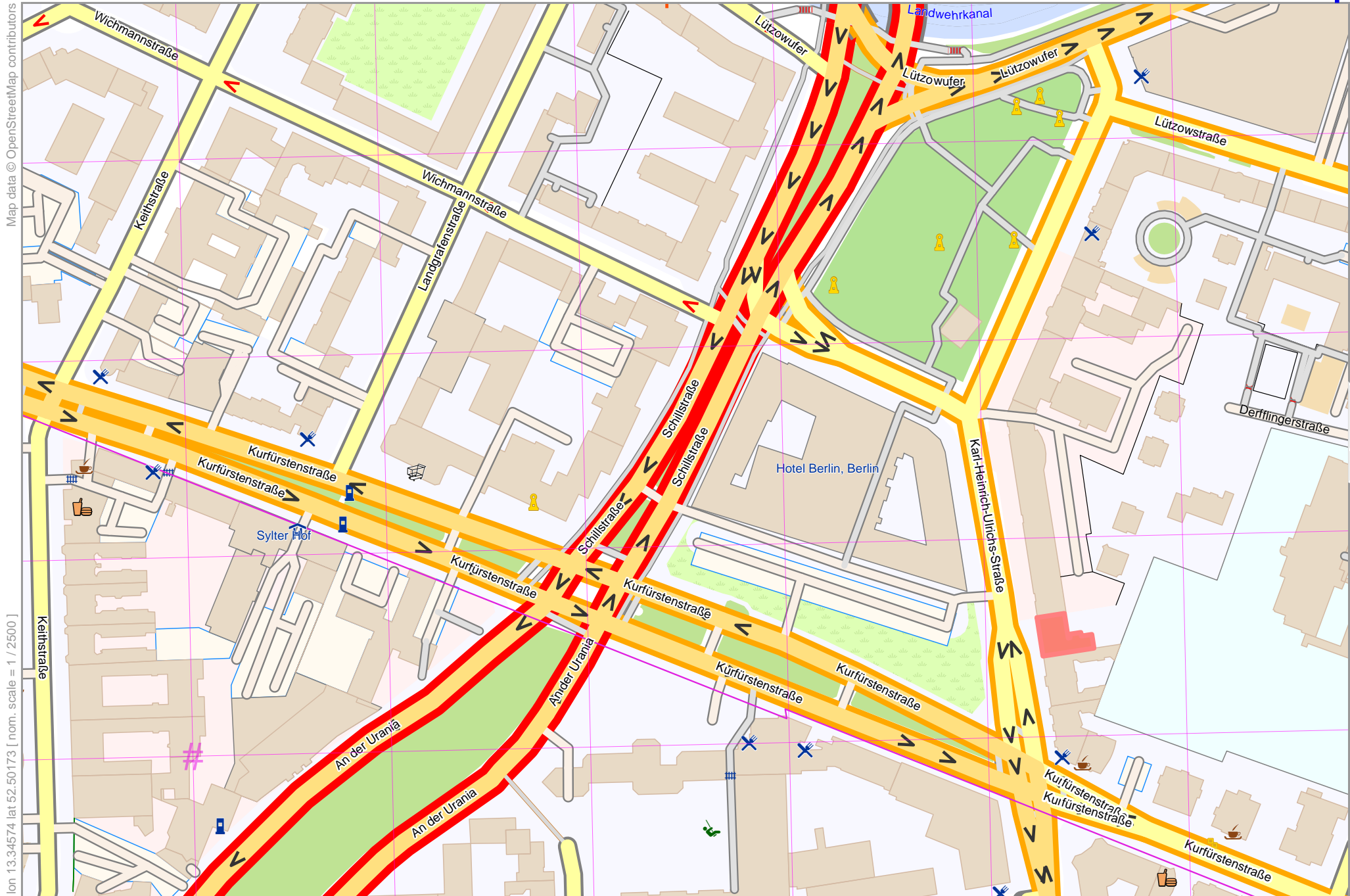


PLANO AFECTACION



lon 13.34574 lat 52.50173 [nom. scale = 1 / 2500]

Map data © OpenStreetMap contributors

UTM: 33 U easting 387.80 km northing 5818.20 km
UTM-Grid-width = 100m

lon 13.35557 lat 52.50578

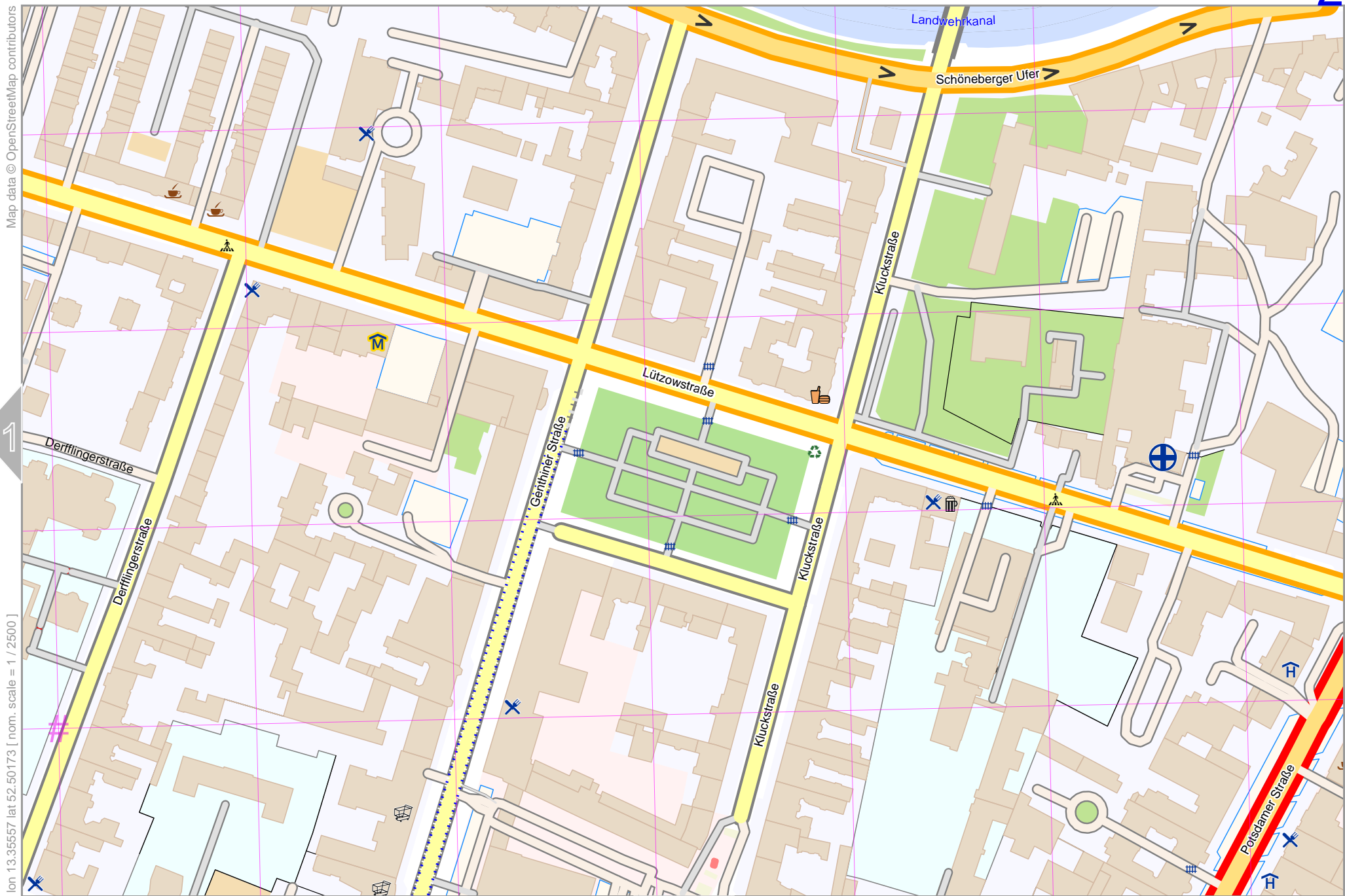
map 20231111_222951_PLANO_AFECTACION_13.3555_52.5017_338.pdf

1

2

3

PLANO AFECTACION



Map data © OpenStreetMap contributors

lon 13.35557 lat 52.50173 [nom. scale = 1 / 2500]

UTM: 33 U easting 388.40 km northing 5818.20 km
UTM-Grid-width = 100m

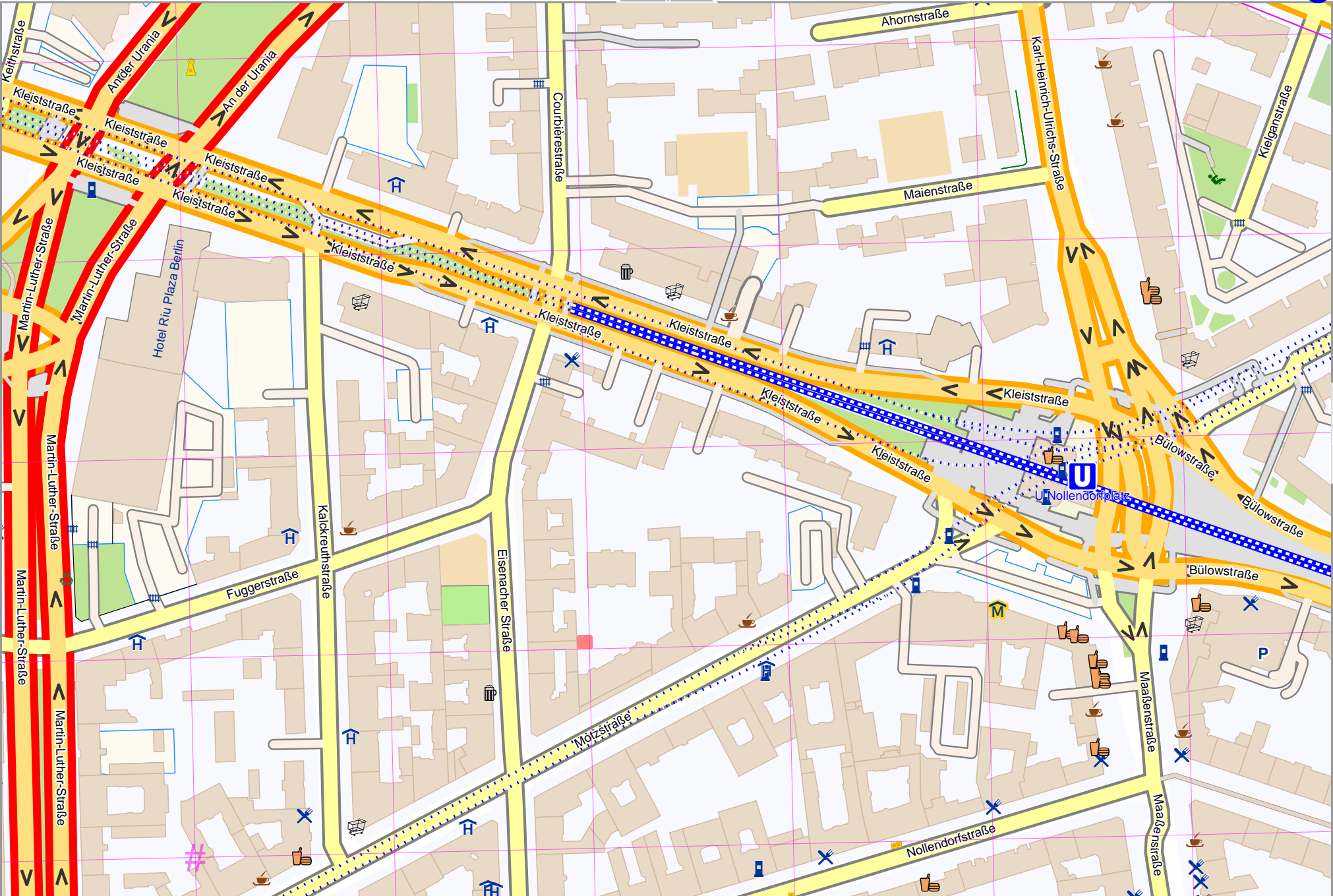
lon 13.36540 lat 52.50578

pdfmap_20231111_222951_PLANO_AFECTACION_13.3555_52.5017_338.pdf

PLANO AFECTACION

Map data © OpenStreetMap contributors

lon 13.34574 lat 52.49769 [nom. scale = 1 / 2500]



lon 13.33557 lat 52.50173

map 20231111_222951_PLANO_AFECTACION_13.33555_52.5017_338.pdf

UTM: 33 U easting 387.80 km northing 5817.70 km

UTM-Grid-width = 100m

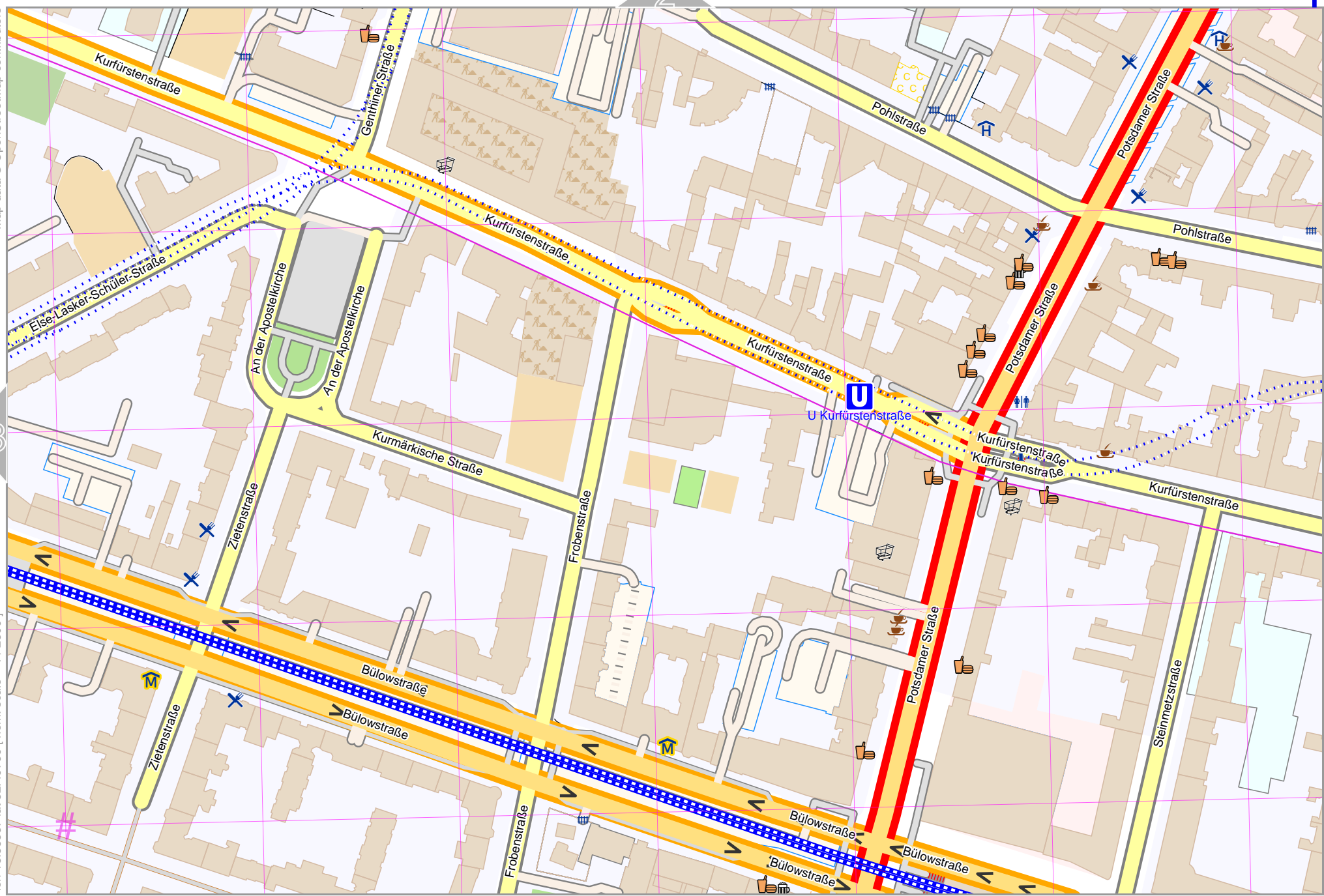
PLANO AFECTACION

Map data © OpenStreetMap contributors

lon 13.35557 lat 52.49769 [nom. scale = 1 / 2500]

lon 13.36540 lat 52.50173

pdfmap_20231111_222951_PLANO_AFECTACION_13.3555_52.5017_338.pdf



UTM: 33 U easting 388.40 km northing 5817.70 km
UTM-Grid-width = 100m