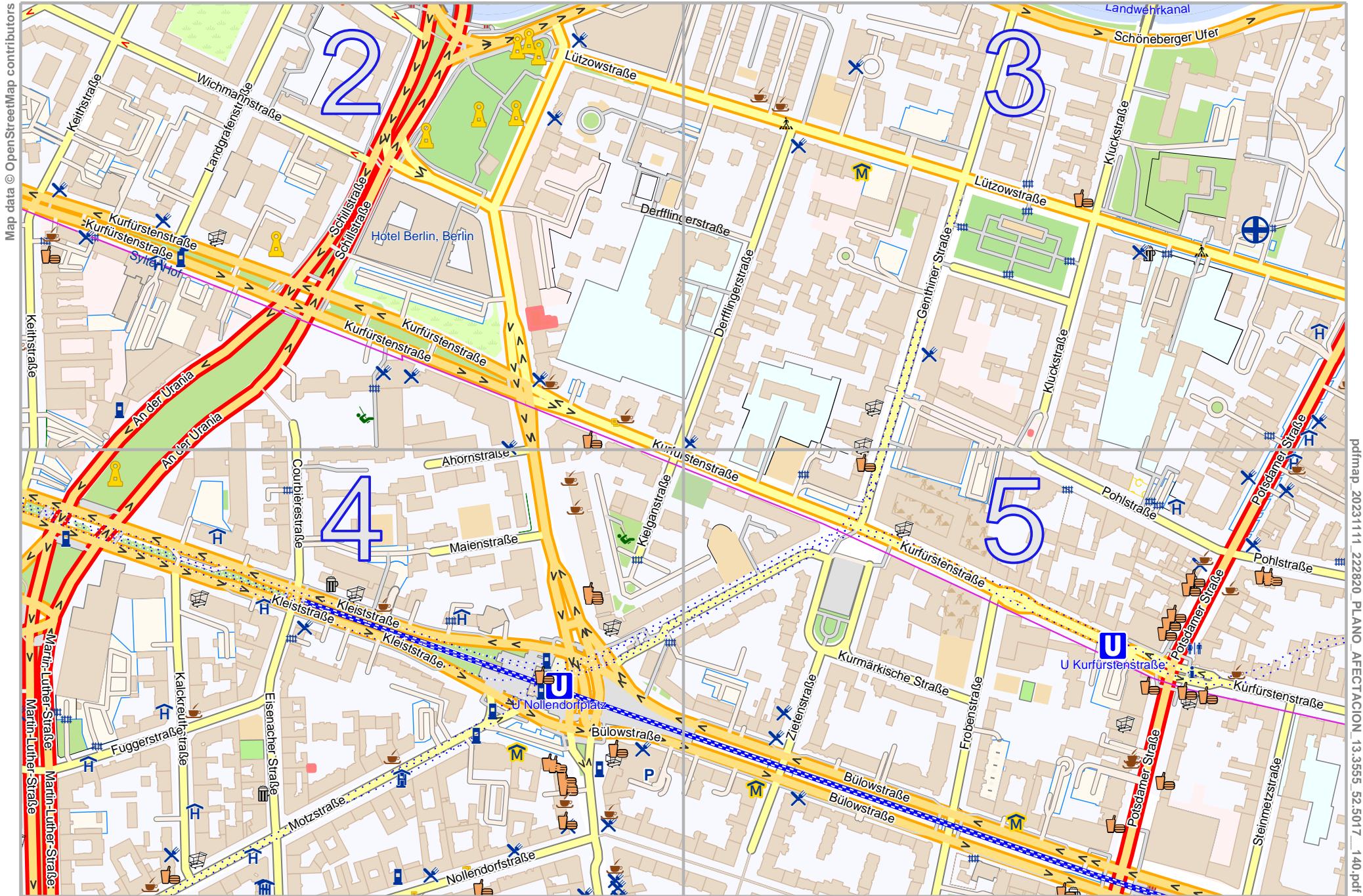


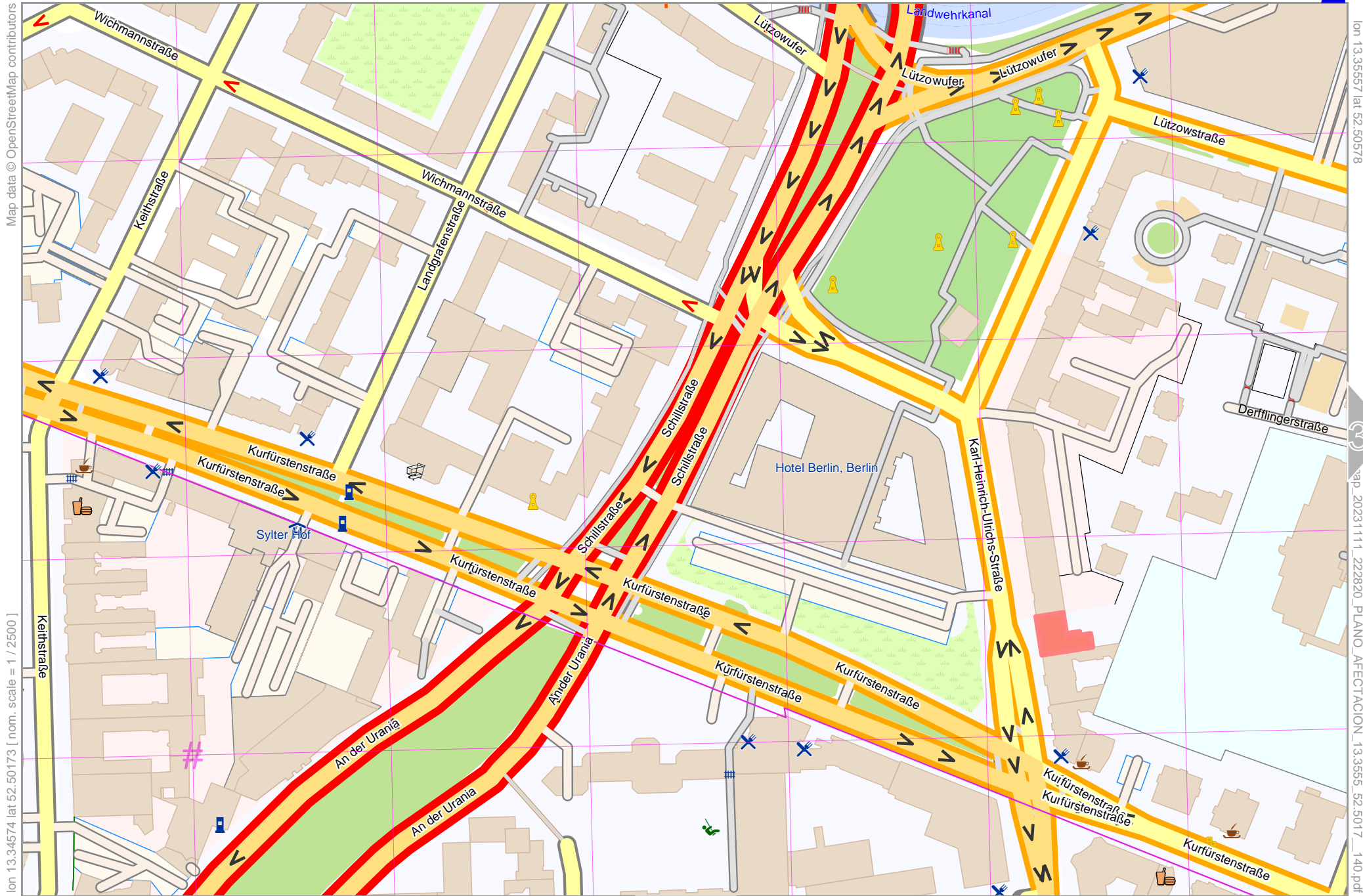
# PLANO AFECTACION

lon 13.36540 lat 52.50578



lon 13.34574 lat 52.49769  
[ nom. scale = 1 / 5000 ]

# PLANO AFECTACION



Map data © OpenStreetMap contributors

lon 13.34574 lat 52.50173 [ nom. scale = 1 / 2500 ]

lon 13.35557 lat 52.50578

map 20231111\_222820\_PLANO\_AFECTACION\_13.3555\_52.5017\_140.pdf

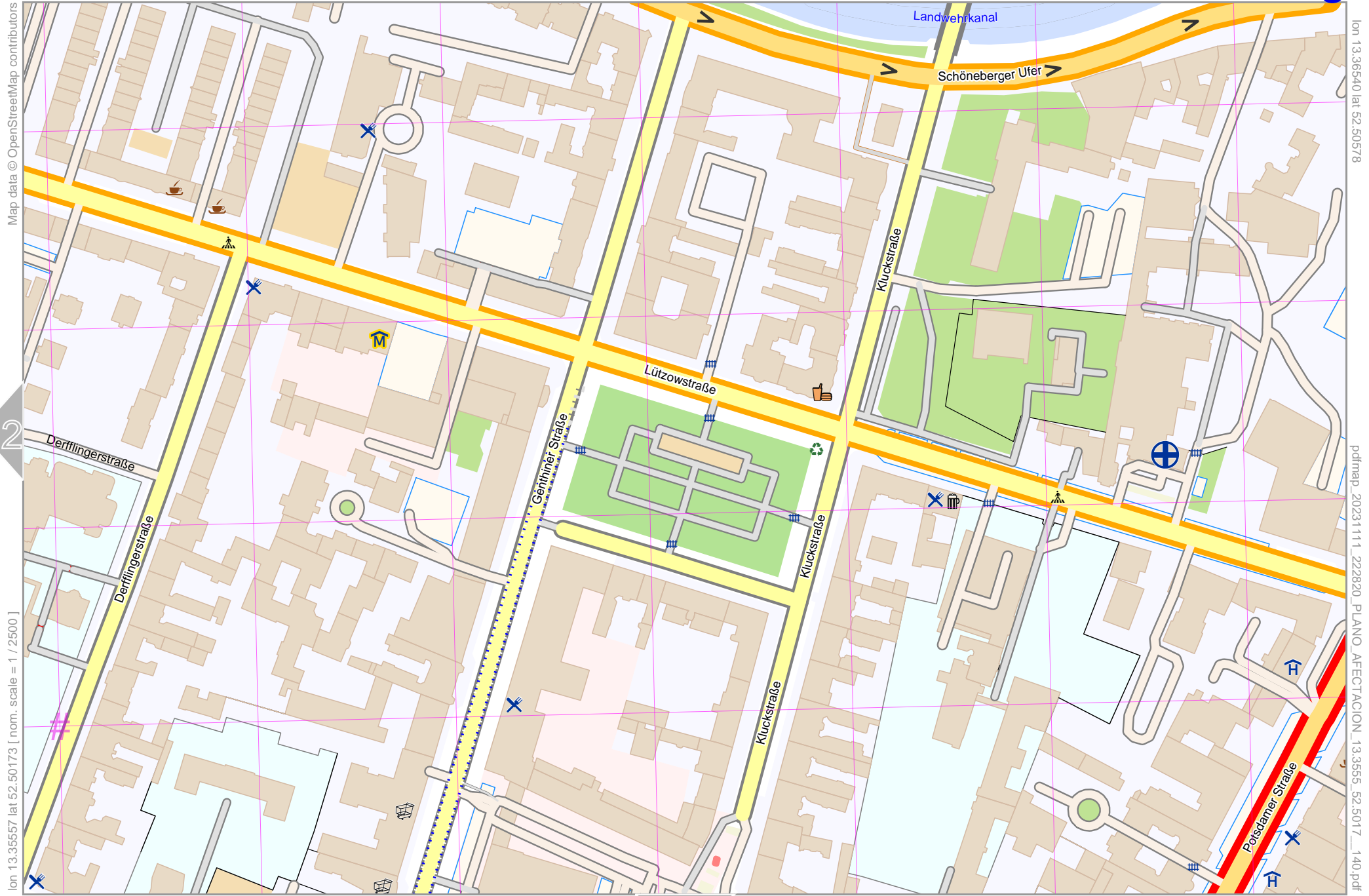
# UTM: 33 U easting 387.80 km northing 5818.20 km  
UTM-Grid-width = 100m



# PLANO AFECTACION

top

3



Map data © OpenStreetMap contributors

2

lon 13.35557 lat 52.50173 [ nom. scale = 1 / 2500 ]

lon 13.36540 lat 52.50578

pdfmap\_20231111\_222820\_PLANO\_AFECTACION\_13.3555\_52.5017\_140.pdf

# UTM: 33 U easting 388.40 km northing 5818.20 km  
UTM-Grid-width = 100m

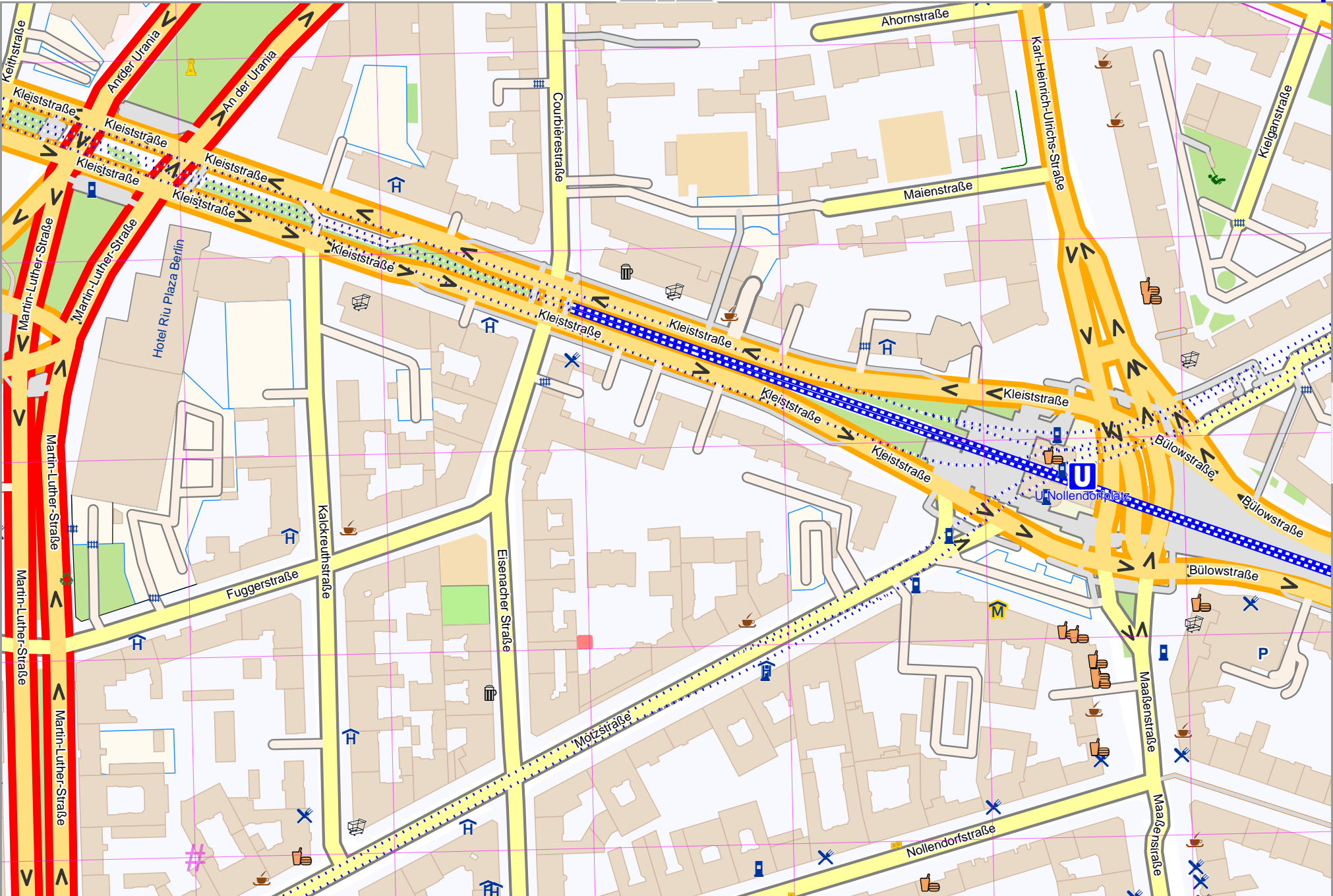
5

# PLANO AFECTACION

Map data © OpenStreetMap contributors

[lon 13.34574 lat 52.49769] nom. scale = 1 / 2500

# UTM: 33 U easting 387.80 km northing 5817.70 km  
UTM-Grid-width = 100m



2

4

lon 13.335557 lat 52.50173

5

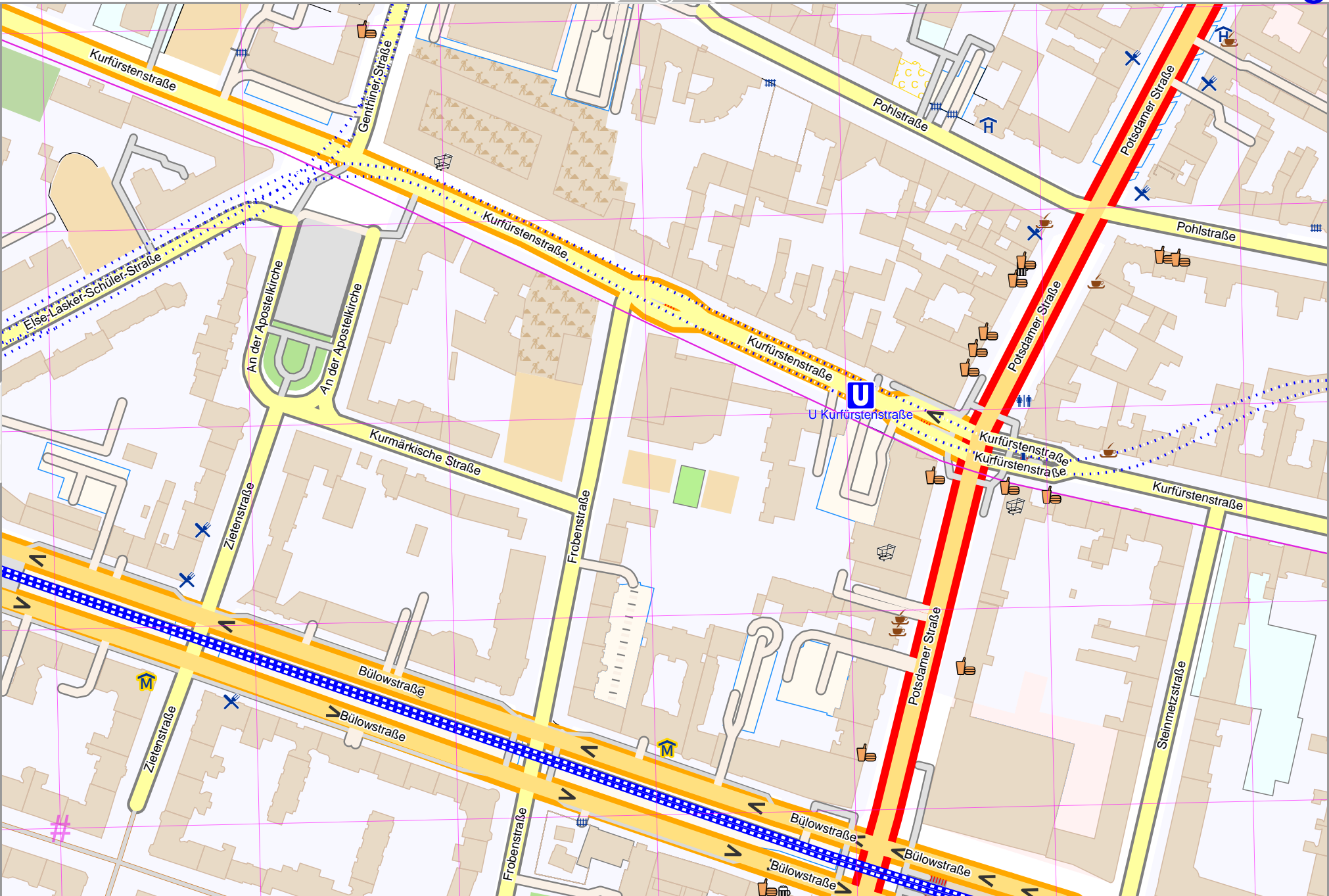
map 20231111\_222820\_PLANO\_AFECTACION\_13.33555\_52.5017\_140.pdf



# PLANO AFECTACION

Map data © OpenStreetMap contributors

lon 13.35557 lat 52.49769 [ nom. scale = 1 / 2500 ]



lon 13.35540 lat 52.50173

pdfmap\_20231111\_222820\_PLANO\_AFECTACION\_13.3555\_52.5017\_140.pdf

# UTM: 33 U easting 388.40 km northing 5817.70 km  
UTM-Grid-width = 100m