

Reitwegenetz_basis_1.0

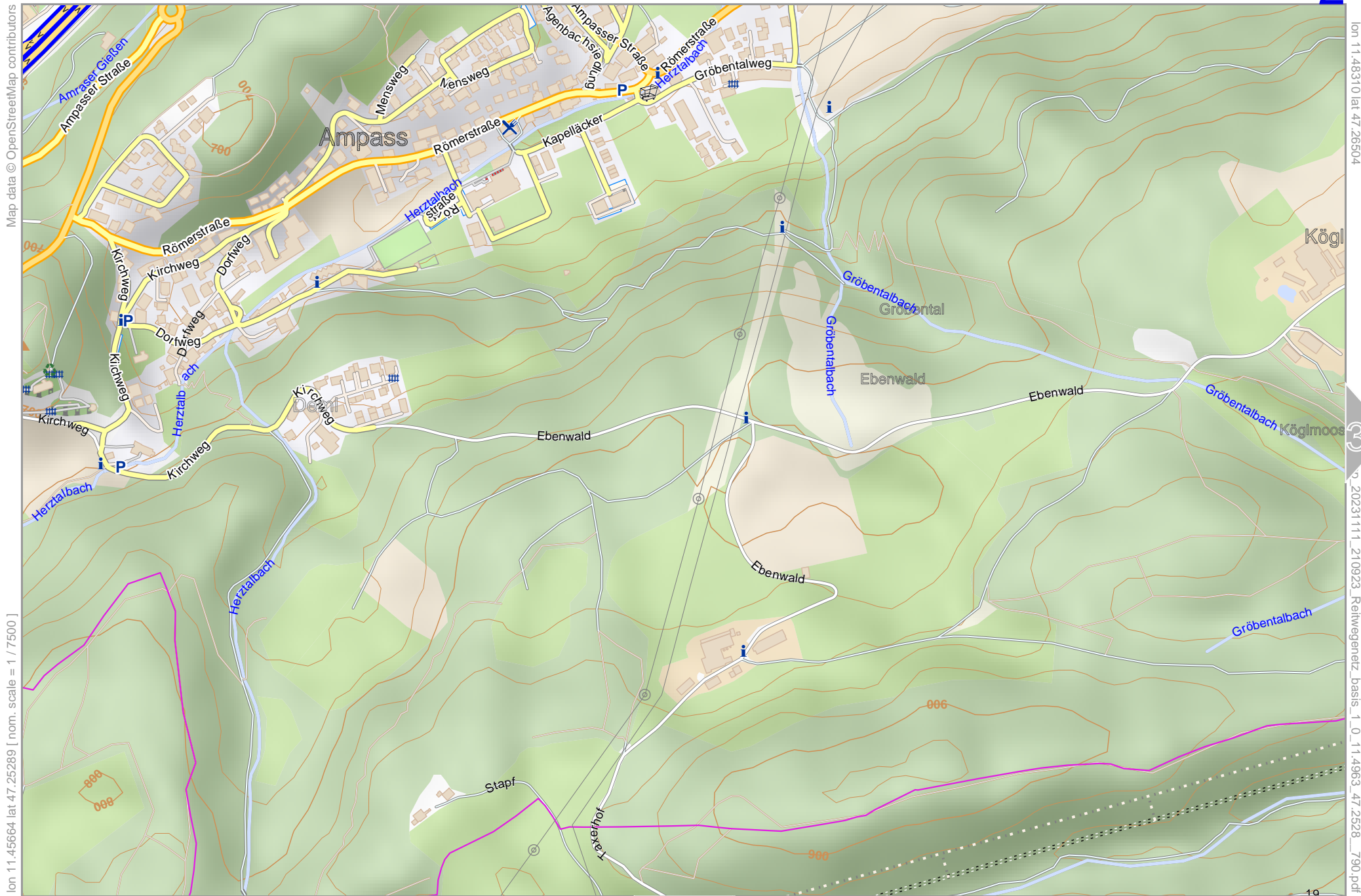
lon 11.53601 lat 47.26504



Map data © OpenStreetMap contributors

pdfmap_20231111_210923_Reitwegenetz_basis_1_0_11.4963_47.2528_790.pdf

lon 11.45664 lat 47.24075
[nom. scale = 1 / 22500]



Map data © OpenStreetMap contributors

lon 11.45664 lat 47.25289 [nom. scale = 1 / 7500]

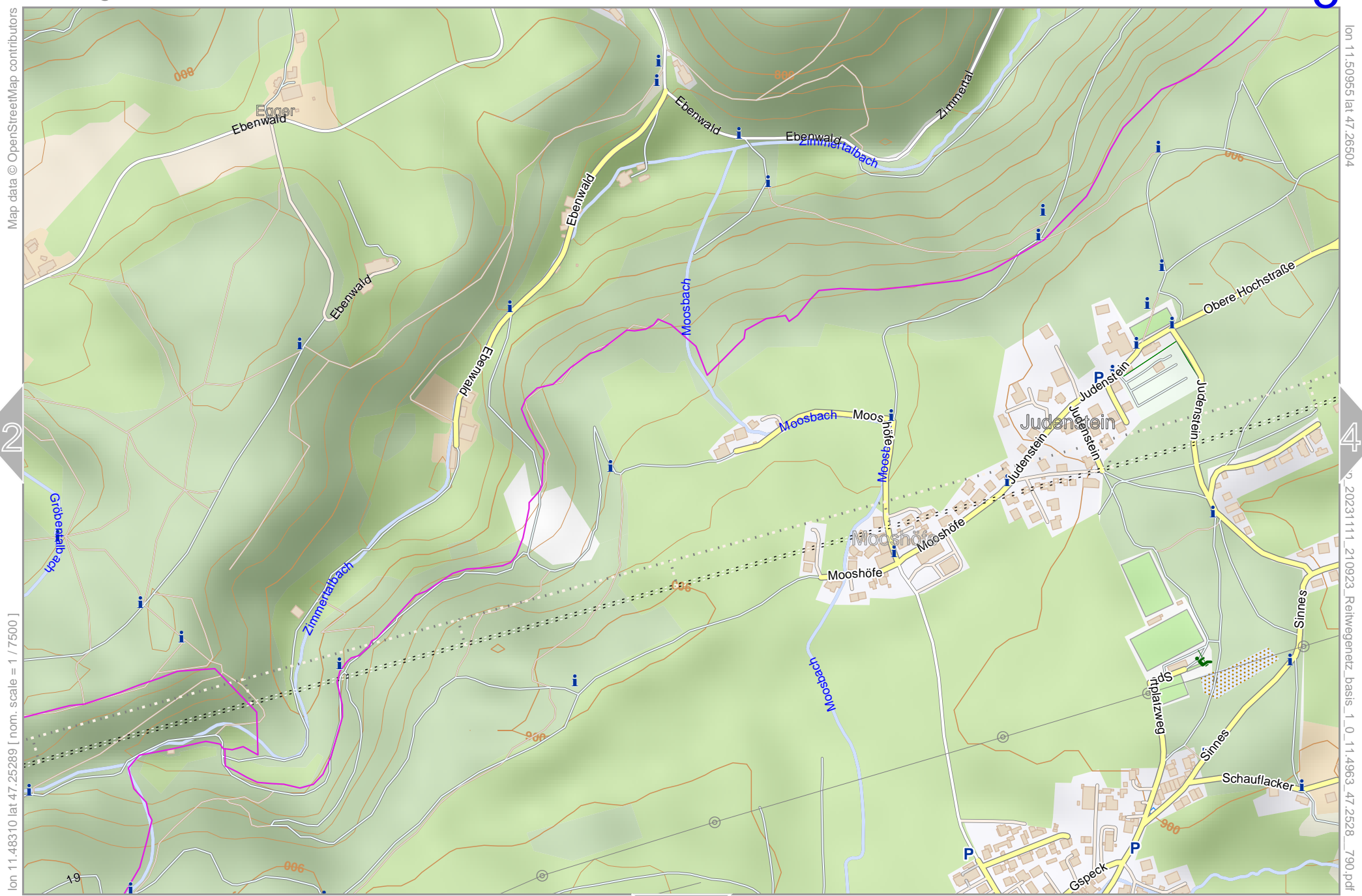
lon 11.48310 lat 47.26504

20231111_210923_Reitwegenetz_basis_1_0_11.4963_47.2528_790.pdf

0 100 m 700 m

Contour interval = 20m





Map data © OpenStreetMap contributors

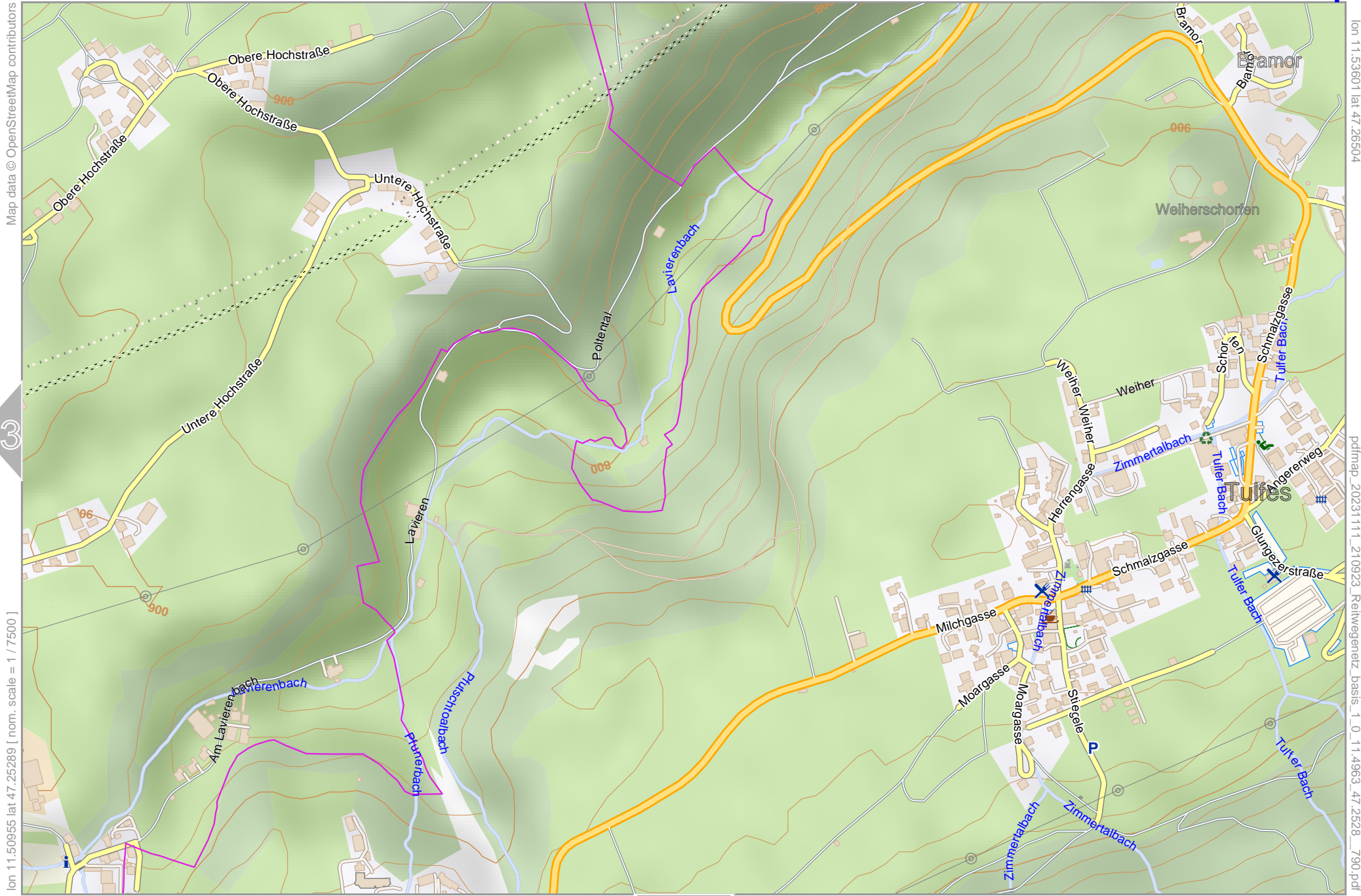
lon 11.48310 lat 47.25289 [nom. scale = 1 / 7500]

lon 11.50955 lat 47.26504

2_20231111_210923_Reitwegenetz_basis_1_0_11.4963_47.2528_790.pdf

0 100 m 700 m

Contour interval = 20m



Map data © OpenStreetMap contributors

lon 11.50955 lat 47.25289 [nom. scale = 1 / 7500]

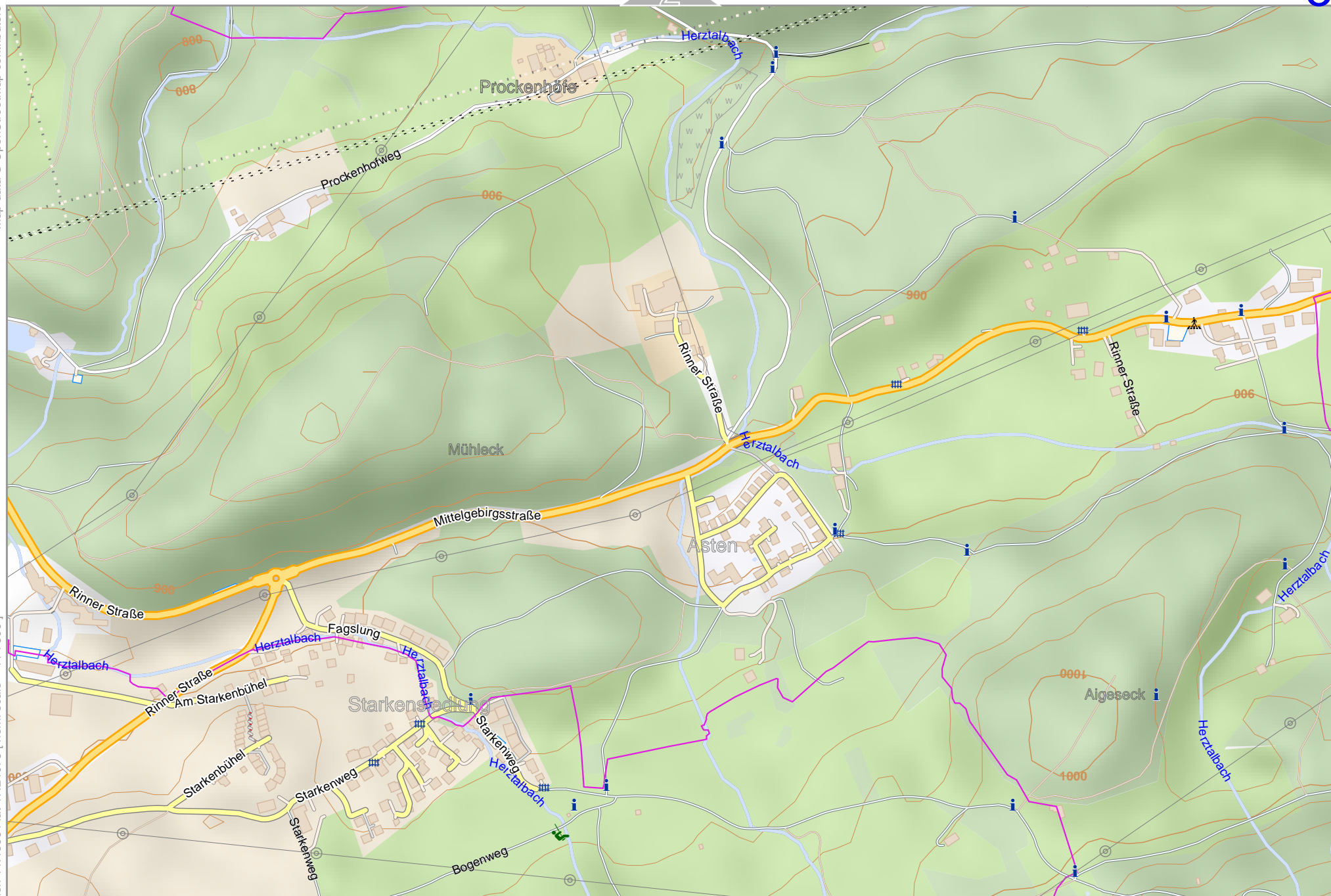
lon 11.53601 lat 47.26504

pdfmap_20231111_210923_Reitwegenetz_basis_1_0_11.4963_47.2528_790.pdf

Contour interval = 20m

Map data © OpenStreetMap contributors

lon 11.45664 lat 47.24075 [nom. scale = 1 / 7500]



0 100 m 700 m

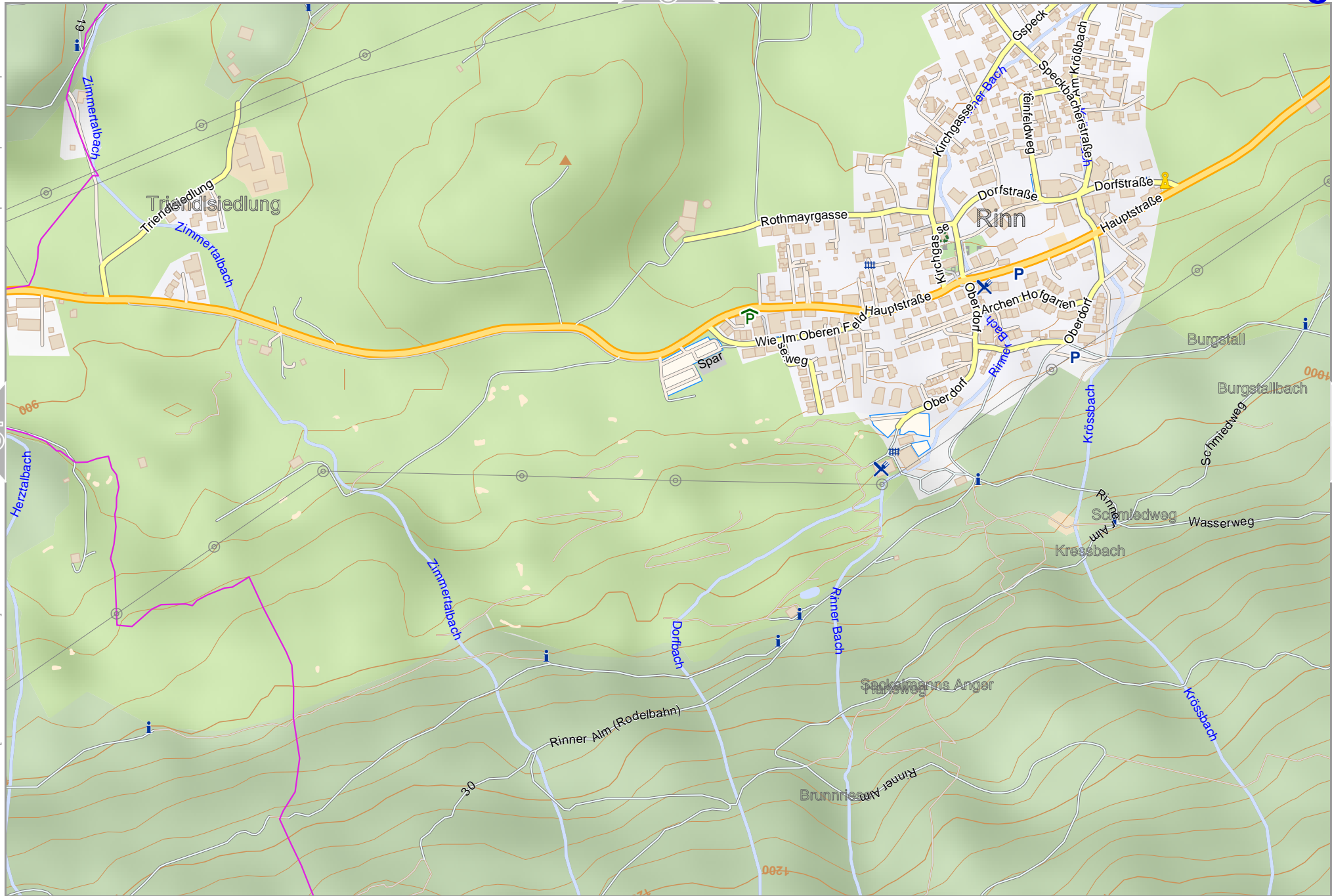
Contour interval = 20m

lon 11.48310 lat 47.25289

20231111_210923_Reitwegenetz_basis_1_0_11.4963_47.2528_790.pdf

Map data © OpenStreetMap contributors

lon 11.50955 lat 47.25289



lon 11.48310 lat 47.24075 [nom. scale = 1 / 7500]

20231111_1_210923_Reitwegenetz_basis_1_0_11.4963_47.2528_790.pdf

0 100 m 700 m

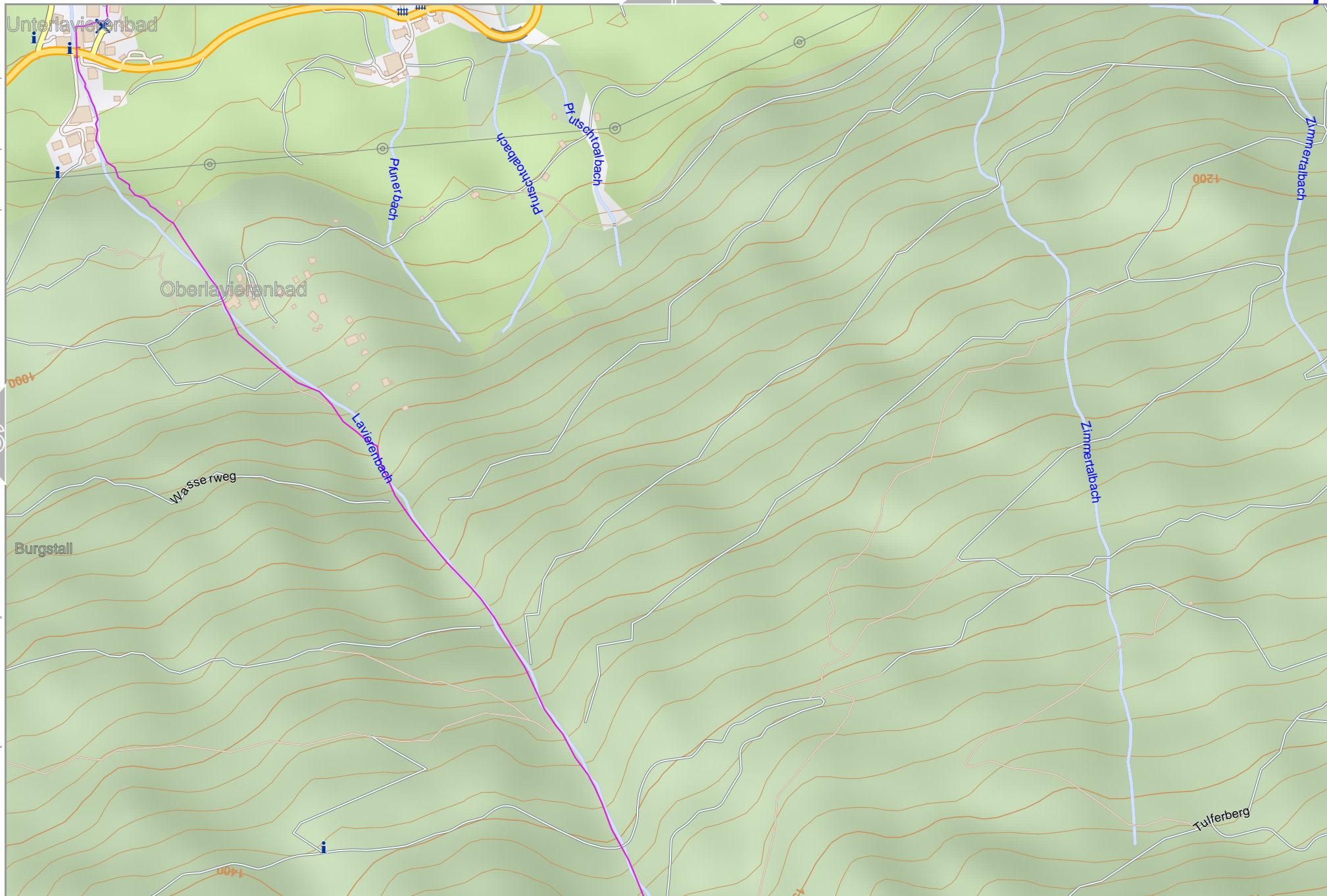
Contour interval = 20m

Map data © OpenStreetMap contributors

lon 11.50955 lat 47.24075 [nom. scale = 1 / 7500]

lon 11.53601 lat 47.25289

pdfmap_20231111_210923_Reitwegenetz_basis_1_0_11.4963_47.2528_790.pdf



0 100 m 700 m

Contour interval = 20m