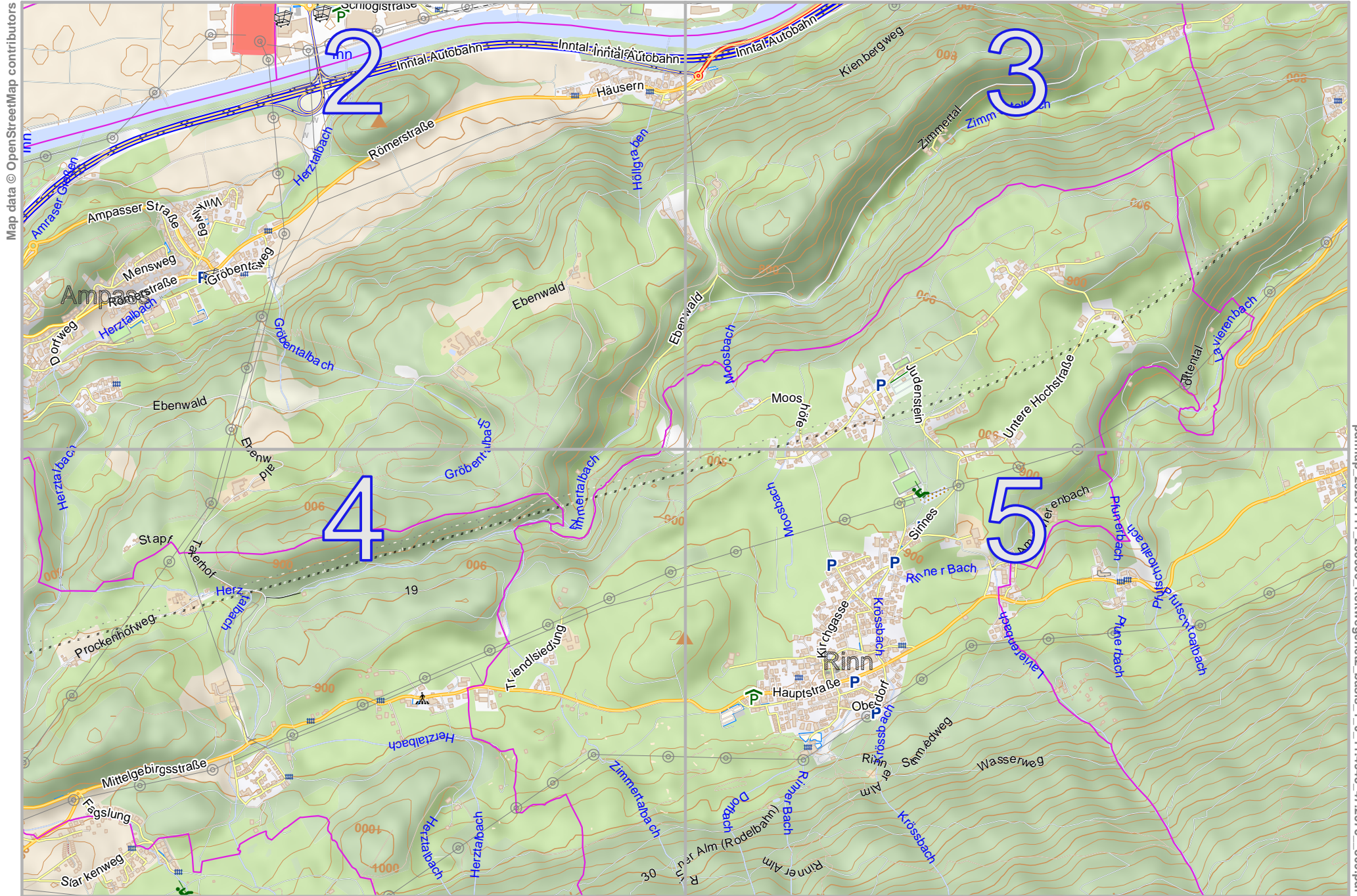


# Reitwegenetz\_basis\_1.0

lon 11.52958 lat 47.27377



Map data © OpenStreetMap contributors

pdfmap\_20231111\_205956\_Reitwegenetz\_basis\_1\_0\_11.4943\_47.2575\_809.pdf

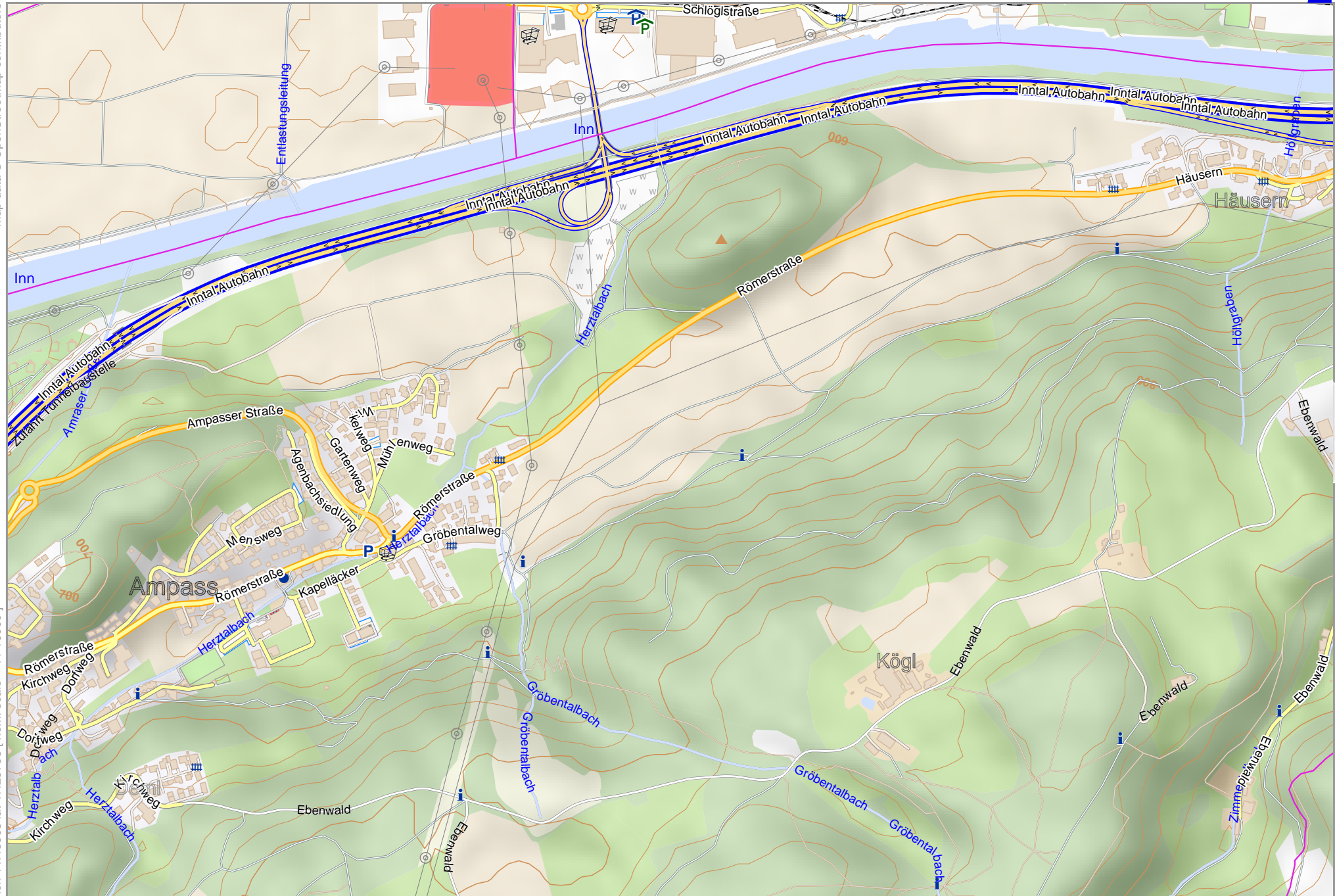
lon 11.45903 lat 47.24139  
[ nom. scale = 1 / 20000 ]

Map data © OpenStreetMap contributors

lon 11.45903 lat 47.25758 [ nom. scale = 1 / 10000 ]

lon 11.49431 lat 47.27377

20231111\_205956\_Reitwegenetz\_basis\_1\_0\_11.4943\_47.2575\_809.pdf



0 100 m 1000 m

Contour interval = 20m

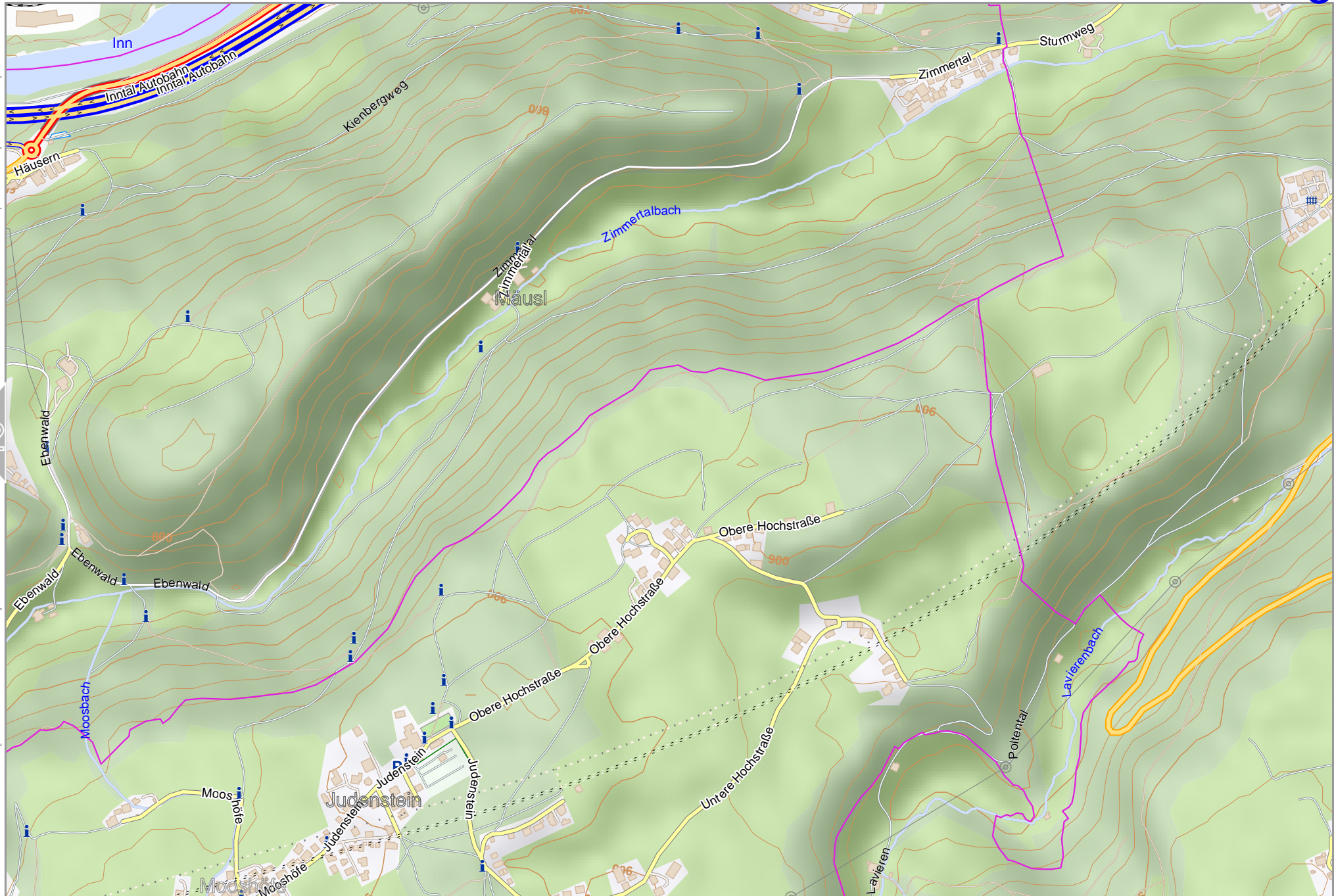


Map data © OpenStreetMap contributors

lon 11.49431 lat 47.25758 [ nom. scale = 1 / 10000 ]

lon 11.52958 lat 47.27377

pdfmap\_20231111\_205956\_Reitwegenetz\_basis\_1\_0\_11.4943\_47.2575\_809.pdf



0 100 m 1000 m

Contour interval = 20m

2

5

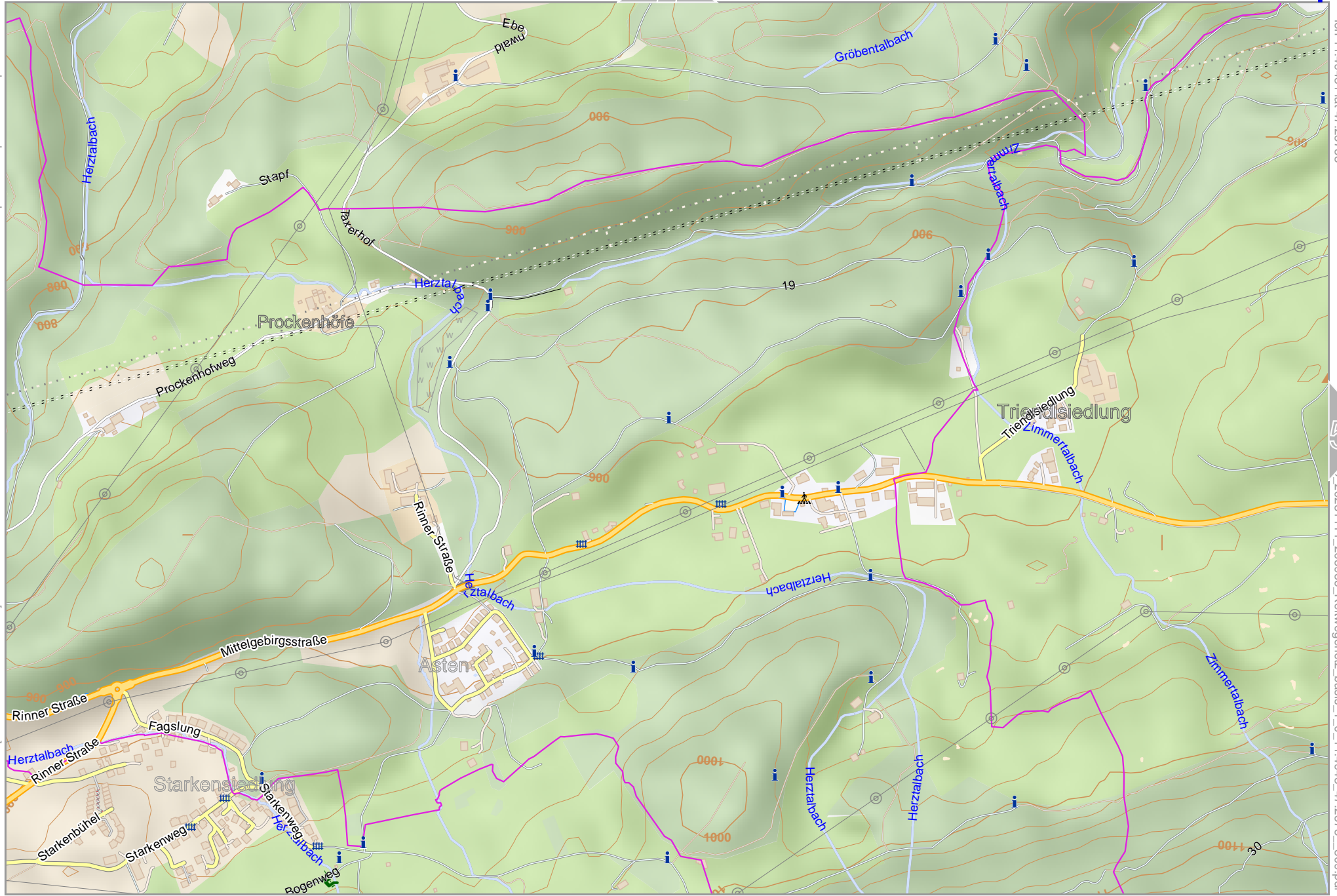
Map data © OpenStreetMap contributors

lon 11.45903 lat 47.24139 [ nom. scale = 1 / 10000 ]

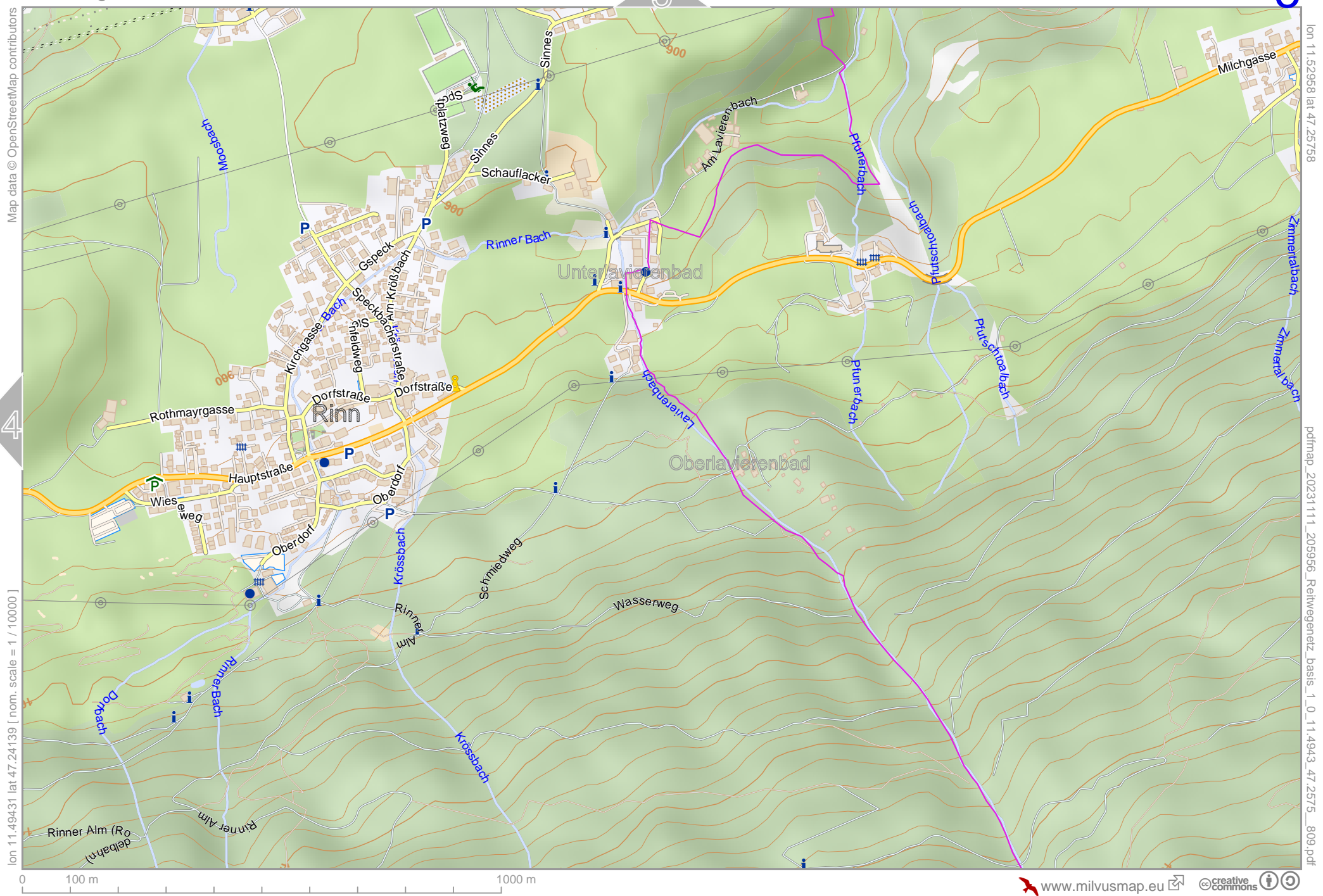
lon 11.49431 lat 47.25758

5

2\_20231111\_205956\_Reitwegenetz\_basis\_1\_0\_11.4943\_47.2575\_809.pdf



Contour interval = 20m



Map data © OpenStreetMap contributors

lon 11.49431 lat 47.24139 [ nom. scale = 1 / 10000 ]

lon 11.52958 lat 47.25758

pdfmap\_20231111\_205956\_Reitwegenetz\_basis\_1\_0\_11.4943\_47.2575\_809.pdf

Contour interval = 20m