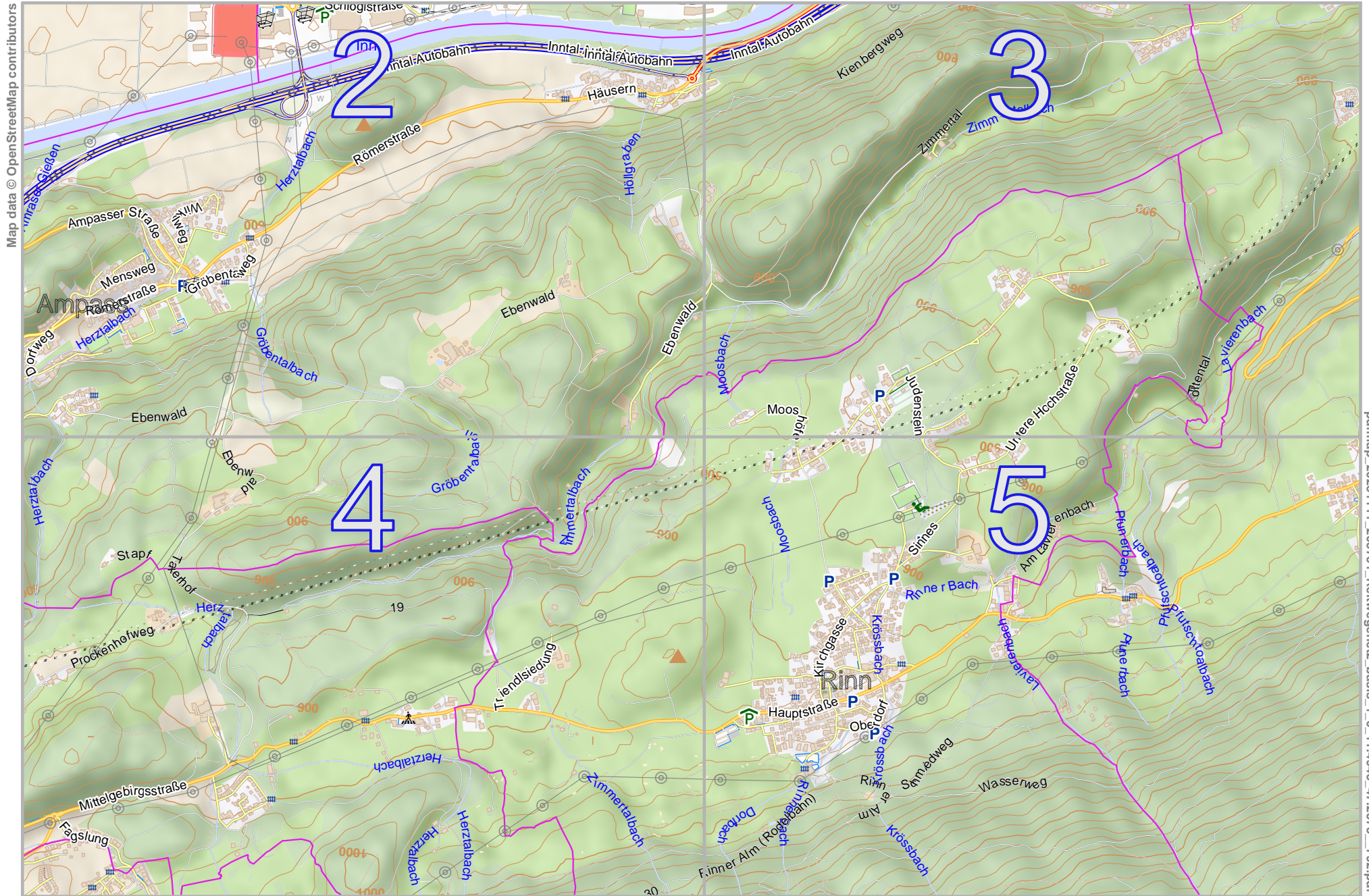


Reitwegenetz_basis_1.0

lon 11.52958 lat 47.27377



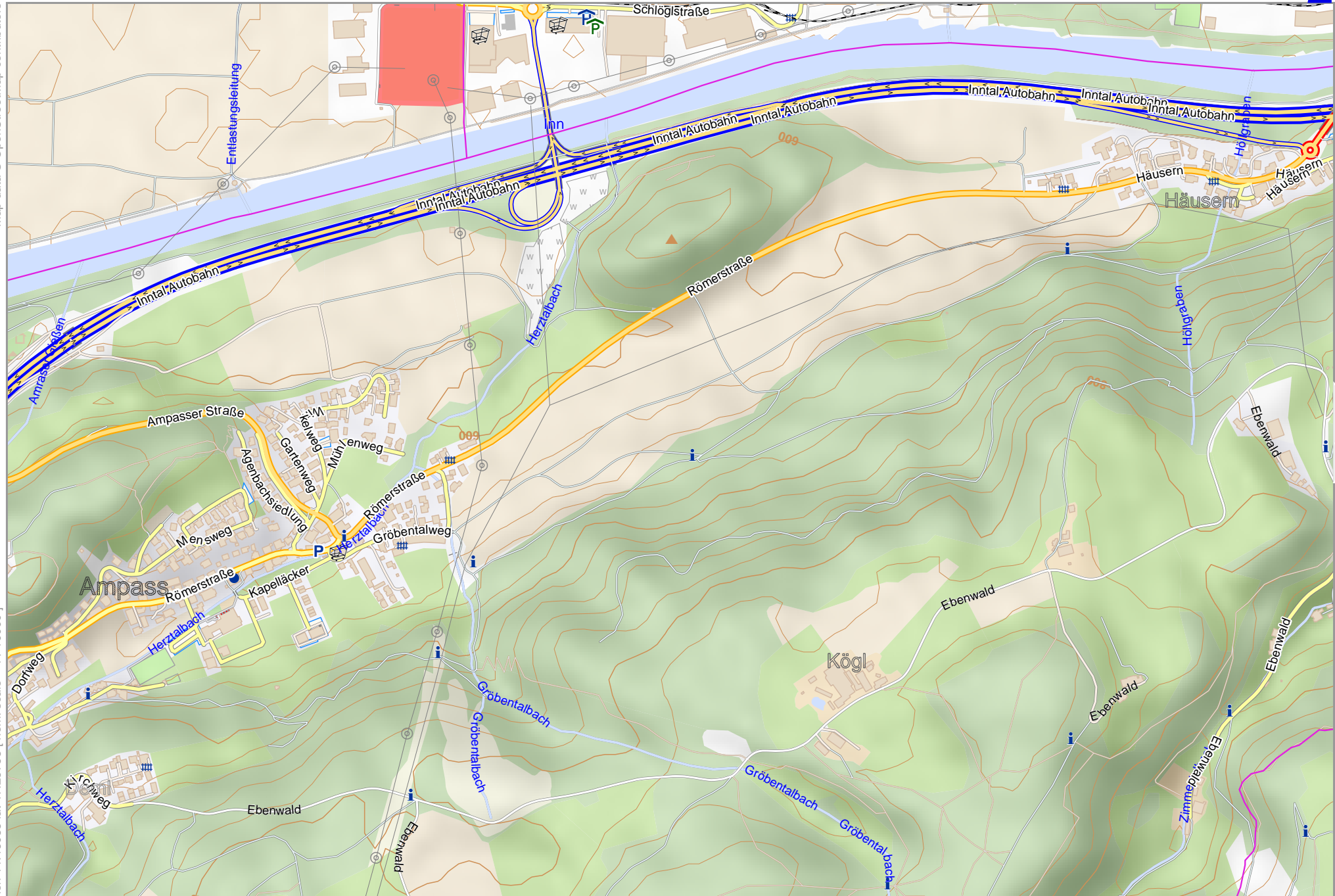
lon 11.46035 lat 47.24229
[nom. scale = 1 / 20000]

Map data © OpenStreetMap contributors

lon 11.46035 lat 47.25758 [nom. scale = 1 / 10000]

lon 11.49563 lat 47.27377

2_20231111_205751_Reitwegenetz_basis_1_0_11.4943_47.2575_792.pdf



0 100 m 1000 m

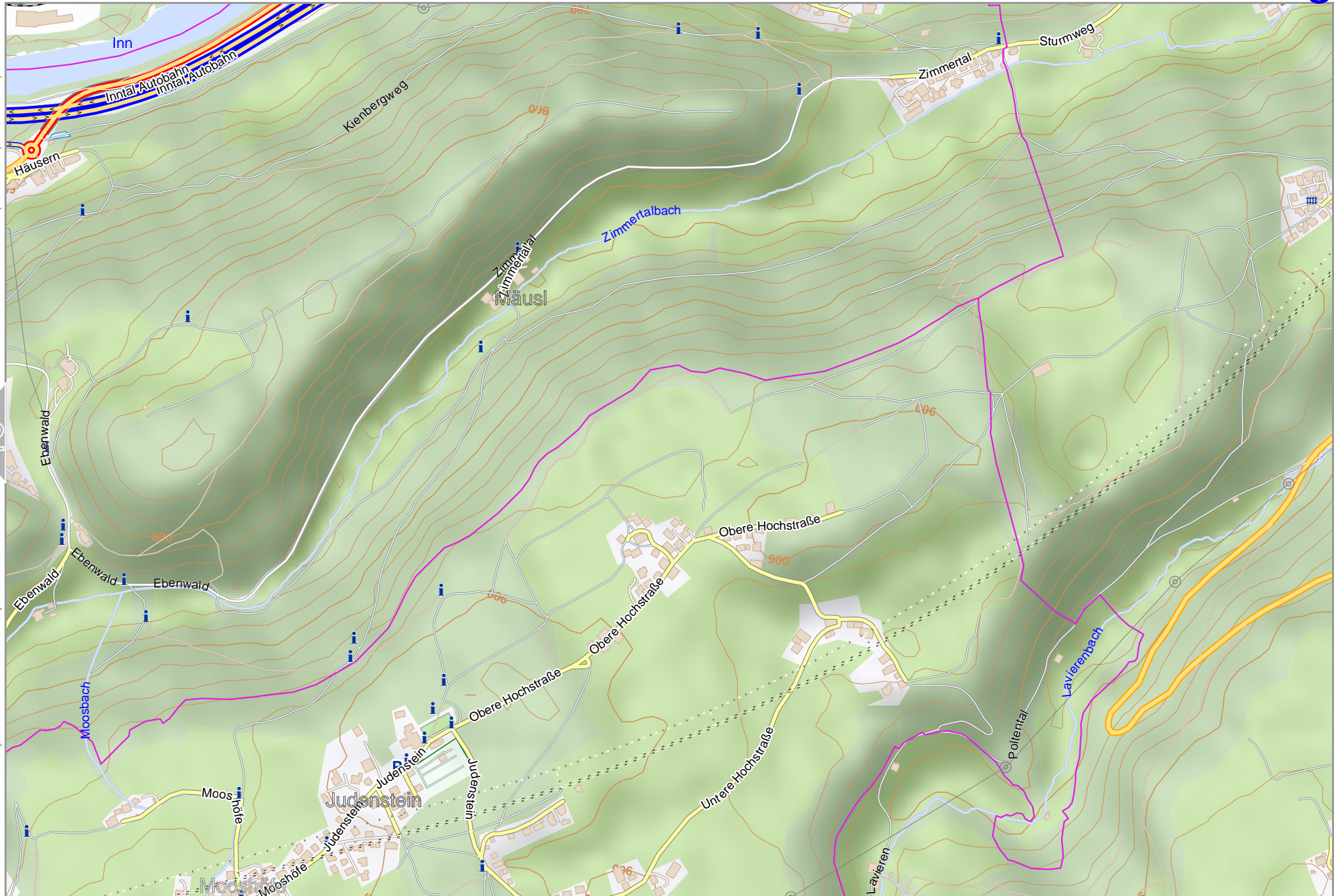
Contour interval = 20m

Map data © OpenStreetMap contributors

lon 11.49431 lat 47.25758 [nom. scale = 1 / 10000]

lon 11.52958 lat 47.27377

pdfmap_20231111_205751_Reitwegenetz_basis_1_0_11.4943_47.2575_792.pdf



0 100 m 1000 m

Contour interval = 20m

2

5

Map data © OpenStreetMap contributors

lon 11.46035 lat 47.24229 [nom. scale = 1 / 10000]



lon 11.49563 lat 47.25648

20231111_205751_Reitwegenetz_basis_1_0_11.4943_47.2575_792.pdf

0 100 m 1000 m

Contour interval = 20m

Map data © OpenStreetMap contributors

lon 11.49431 lat 47.24229 [nom. scale = 1 / 10000]

lon 11.52958 lat 47.25648

pdfmap_20231111_205751_Reitwegenetz_basis_1.0_11.4943_47.2575_792.pdf



Contour interval = 20m