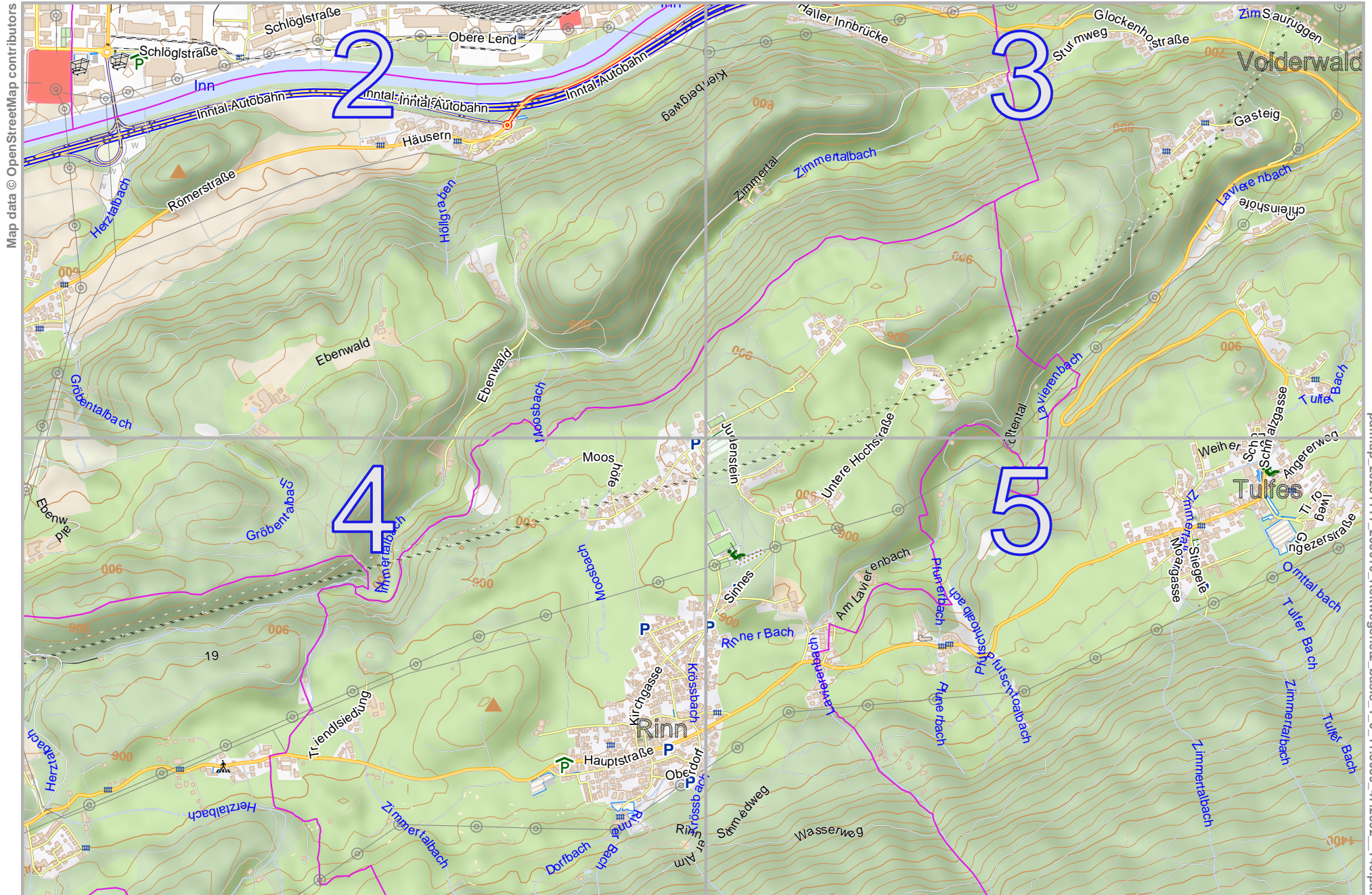


Reitwegenetz_basis_1.0

lon 11.53920 lat 47.27540

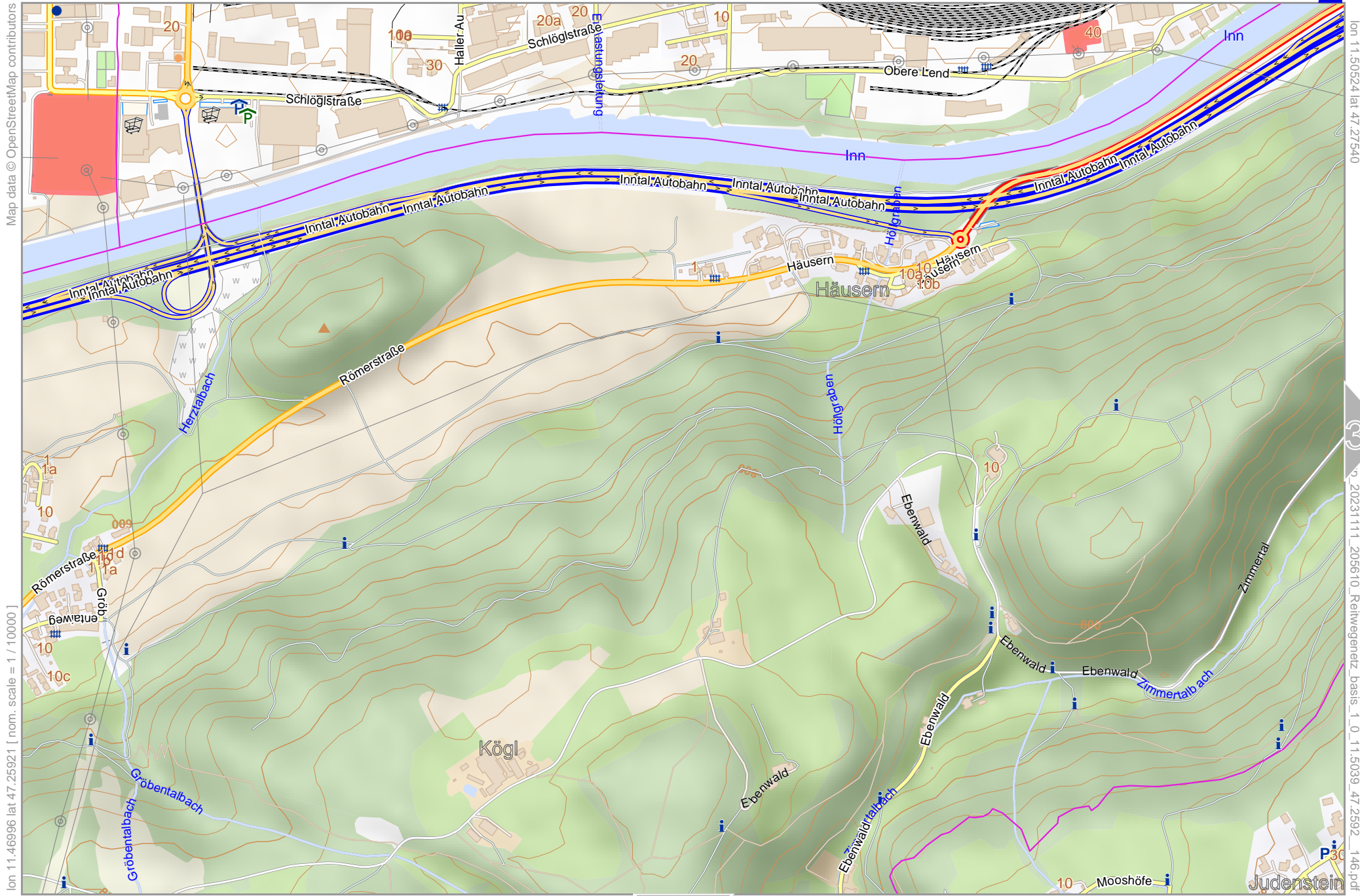


lon 11.46996 lat 47.24392
[nom. scale = 1 / 20000]

Reitwegenetz_basis_1.0

top

2



Map data © OpenStreetMap contributors

lon 11.46996 lat 47.25921 [nom. scale = 1 / 10000]

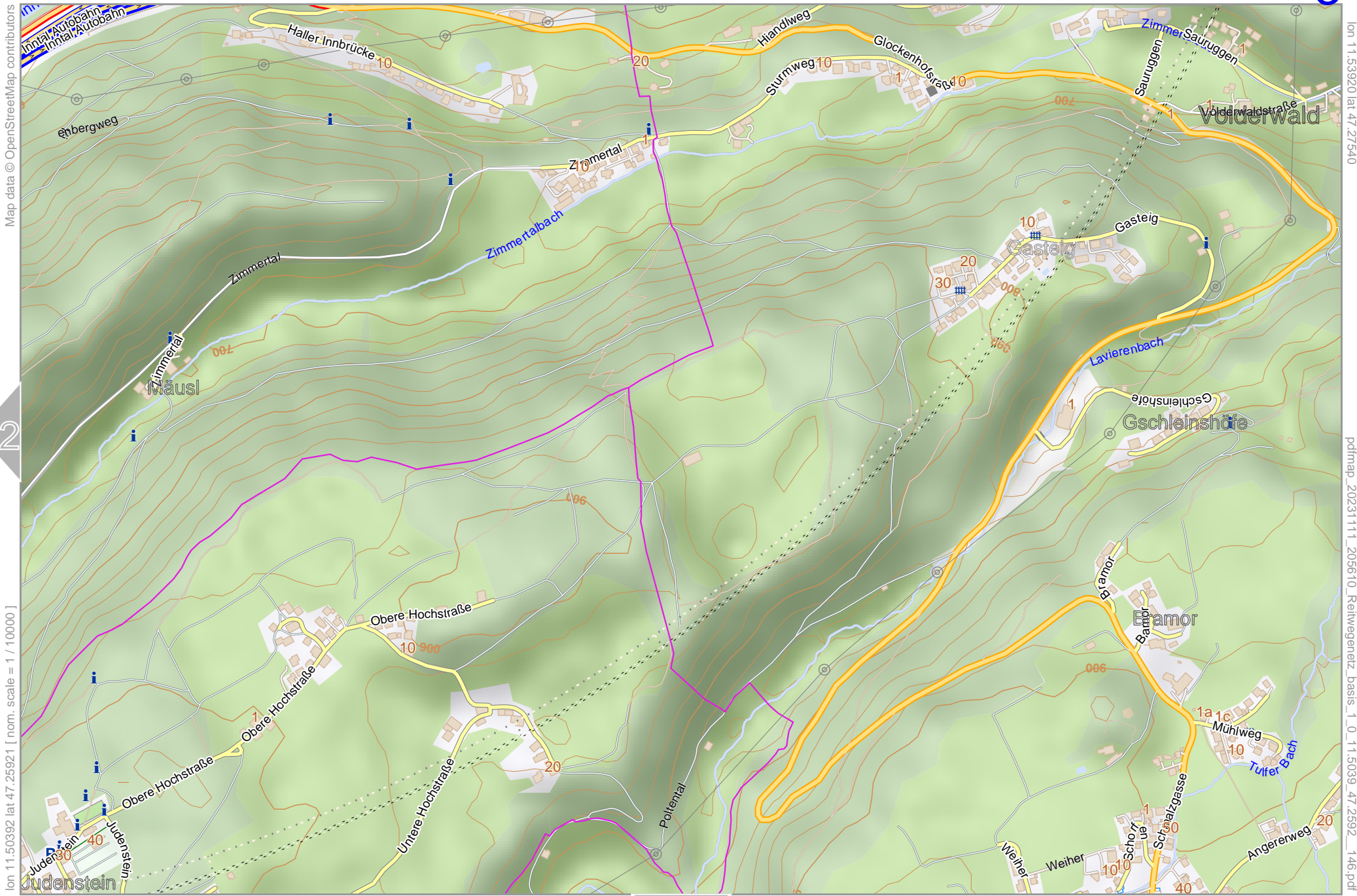
lon 11.50524 lat 47.27540

2_20231111_205610_Reitwegenetz_basis_1_0_11.5039_47.2592_146.pdf

0 100 m 1000 m

Contour interval = 20m





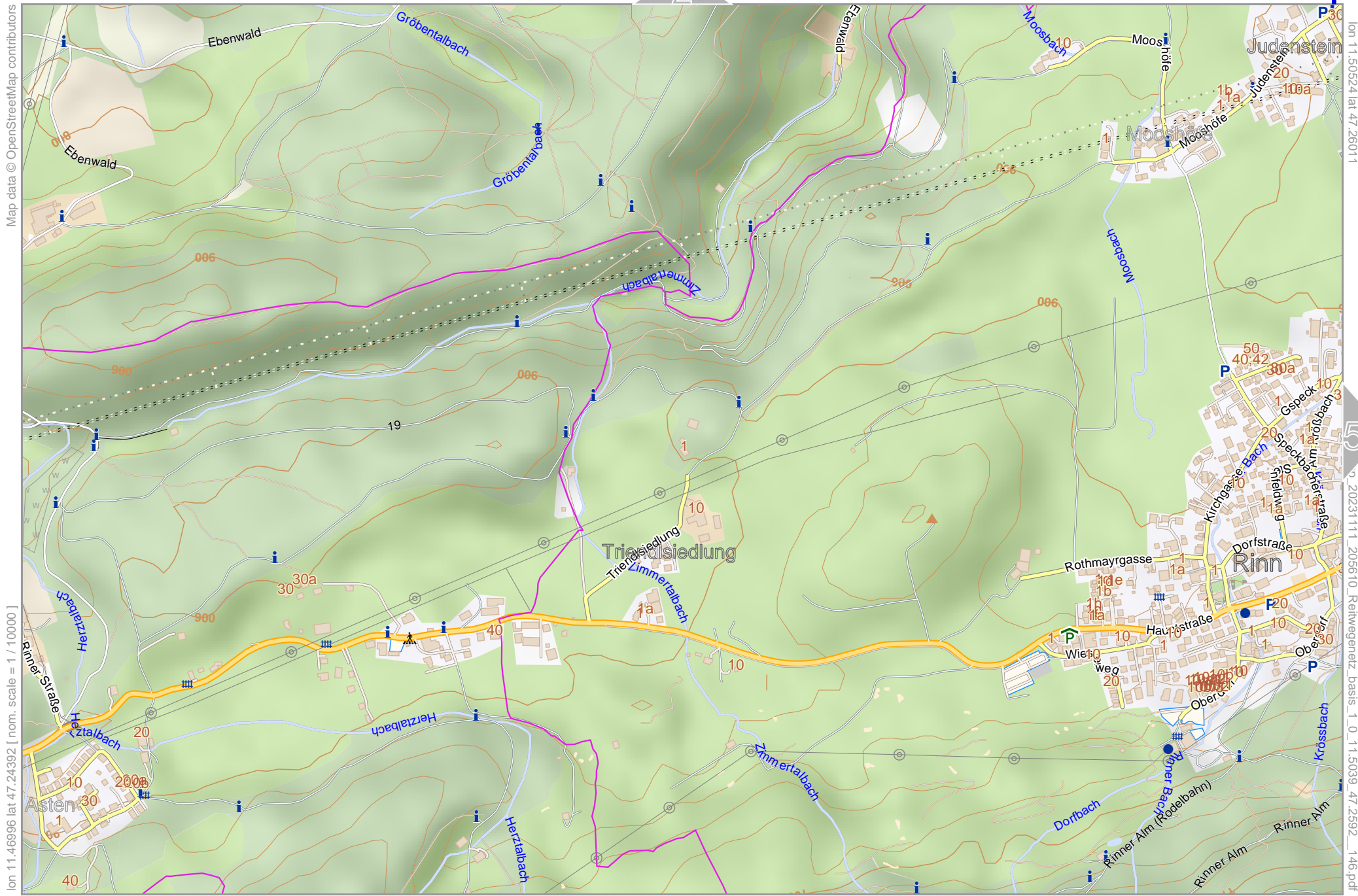
Map data © OpenStreetMap contributors

lon 11.50392 lat 47.25921 [nom. scale = 1 / 10000]

lon 11.53920 lat 47.27540

pdfmap_20231111_205610_Reitwegenetz_basis_1_0_11.5039_47.2592_146.pdf

Contour interval = 20m

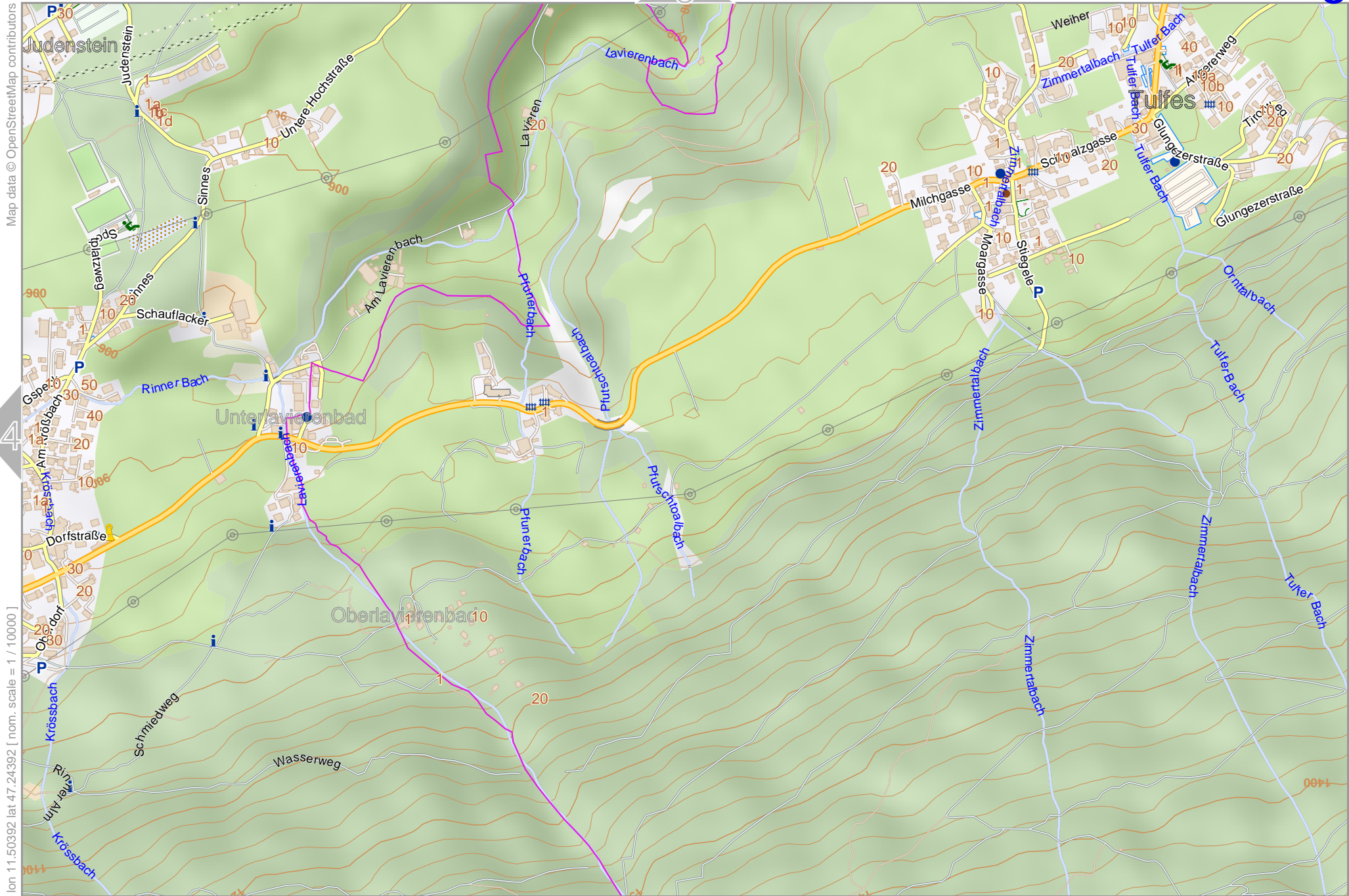


Map data © OpenStreetMap contributors

lon 11.46996 lat 47.24392 [nom. scale = 1 / 10000]

Contour interval = 20m

lon 11.50524 lat 47.26011
 20231111 205610 Reitwegenetz_basis_1_0 11.5039 47.2592 146.pdf



Map data © OpenStreetMap contributors

lon 11.50392 lat 47.24392 [nom. scale = 1 / 10000]

lon 11.53920 lat 47.26011

pdfmap_20231111_205610_Reitwegenetz_basis_1_0_11.5039_47.2592_146.pdf

0 100 m 1000 m

Contour interval = 20m