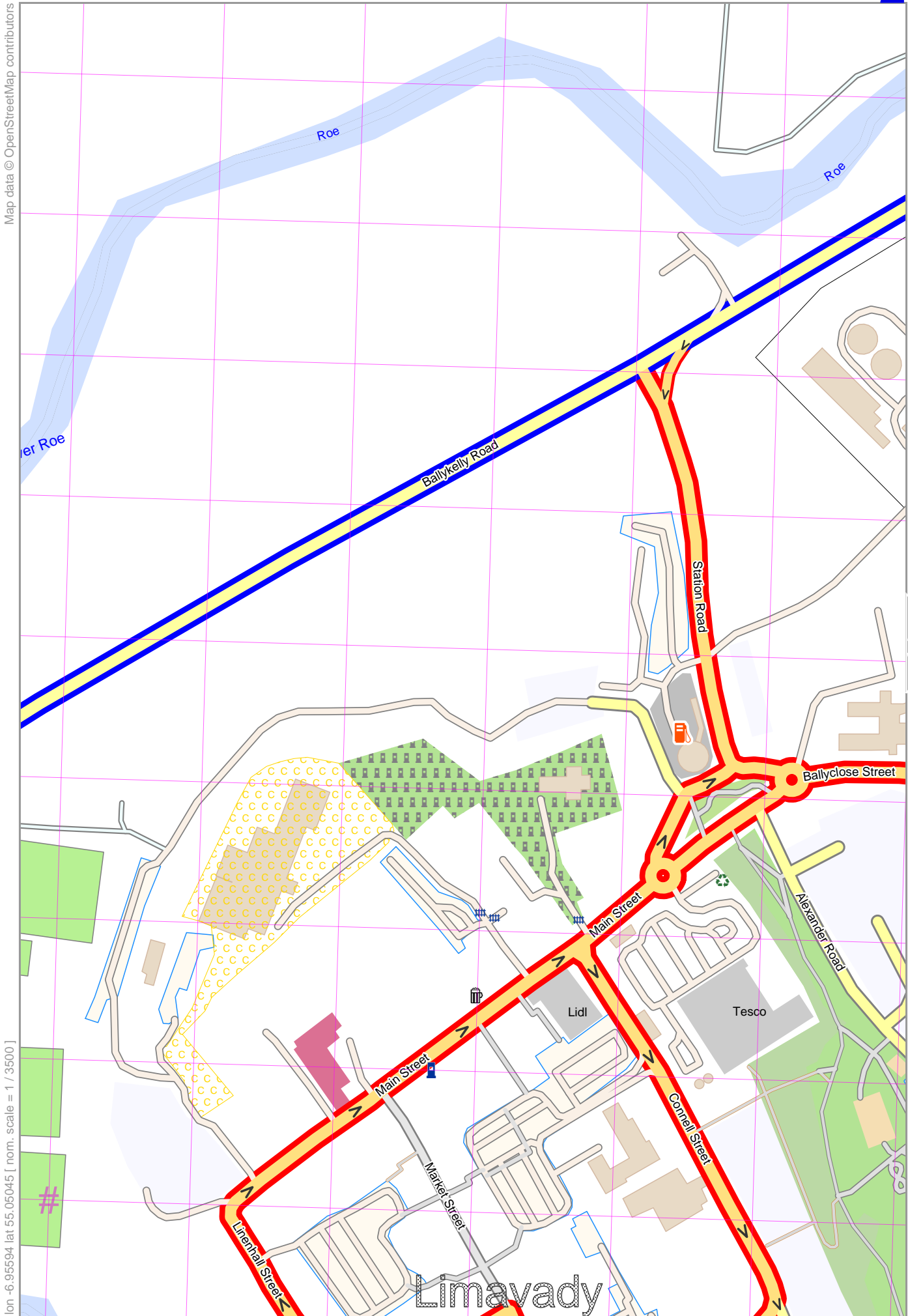


Limavady

Map data © OpenStreetMap contributors

lon -6.94608 lat 55.05885



lon -6.95594 lat 55.05045 [nom. scale = 1 / 3500]

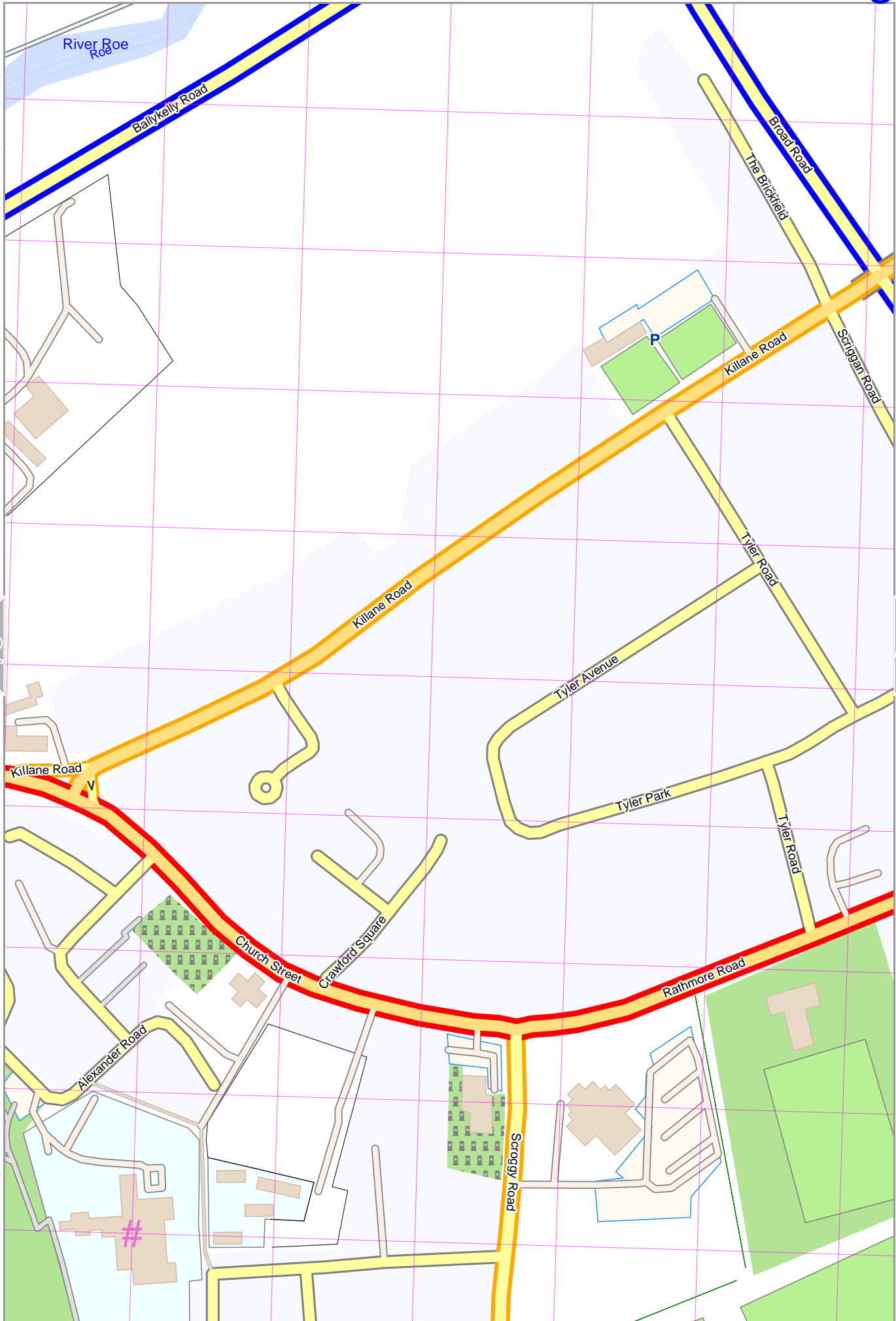
pdfmap_20231104_175859_Limavady_-6.9362_55.0462_361.pdf

UTM: 29 U easting 630.60 km northing 6102.40 km
UTM-Grid-width = 100m

Limavady

Map data © OpenStreetMap contributors

lon -6.93623 lat 55.05885

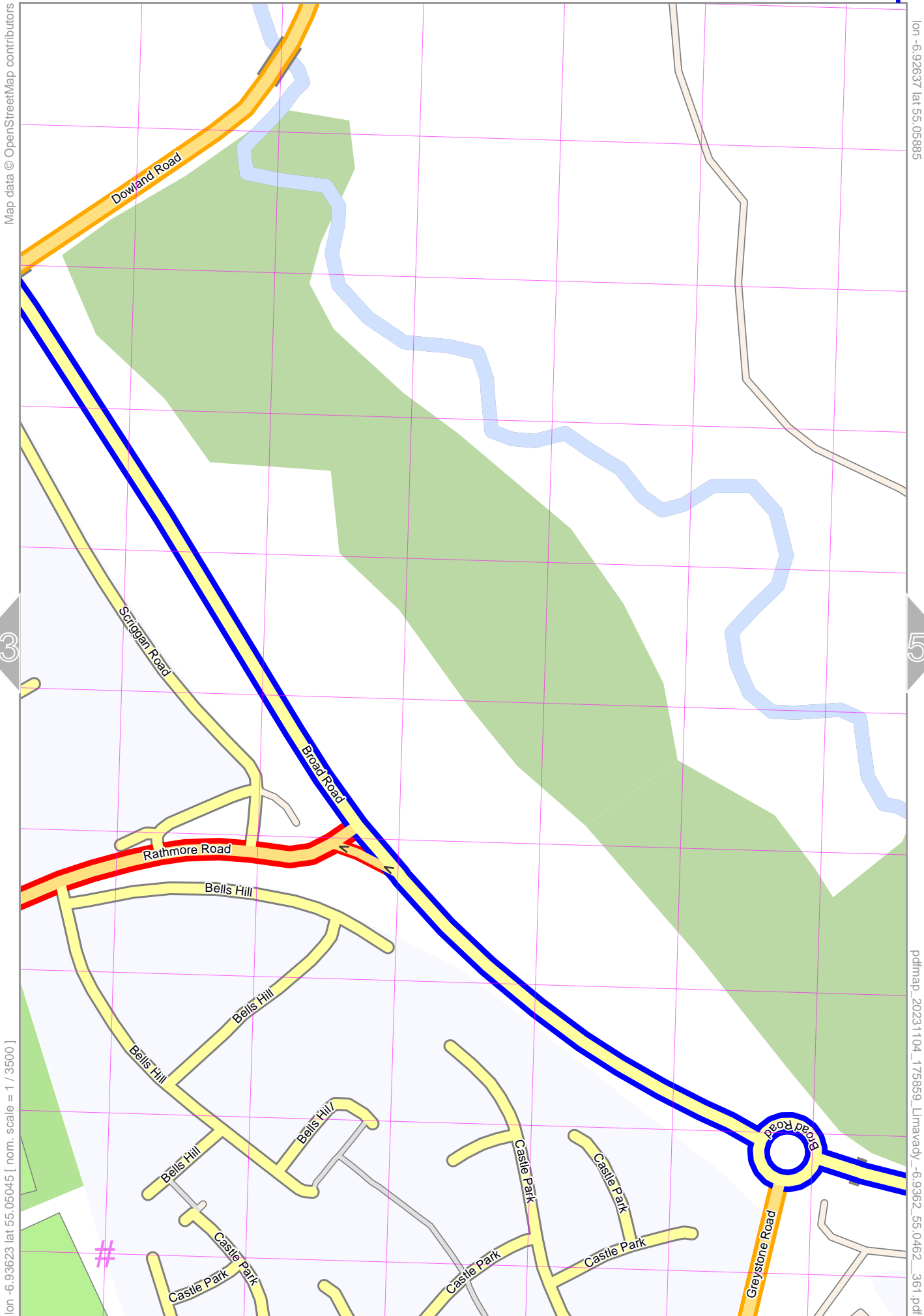


lon -6.94608 lat 55.05045 [nom. scale = 1 / 3500]

pdfmap_20231104_175859_Limavady_-6.9362_55.0462_361.pdf

UTM: 29 U easting 631.30 km northing 6102.40 km
UTM-Grid-width = 100m

Limavady



Map data © OpenStreetMap contributors

lon -6.92637 lat 55.05885

lon -6.93623 lat 55.05045 [nom. scale = 1 / 3500]

pdfmap_20231104_175859_Limavady_-6.9362_55.0462_361.pdf

UTM: 29 U easting 631.90 km northing 6102.40 km
UTM-Grid-width = 100m

Limavady

Map data © OpenStreetMap contributors

lon -6.91652 lat 55.05885

4

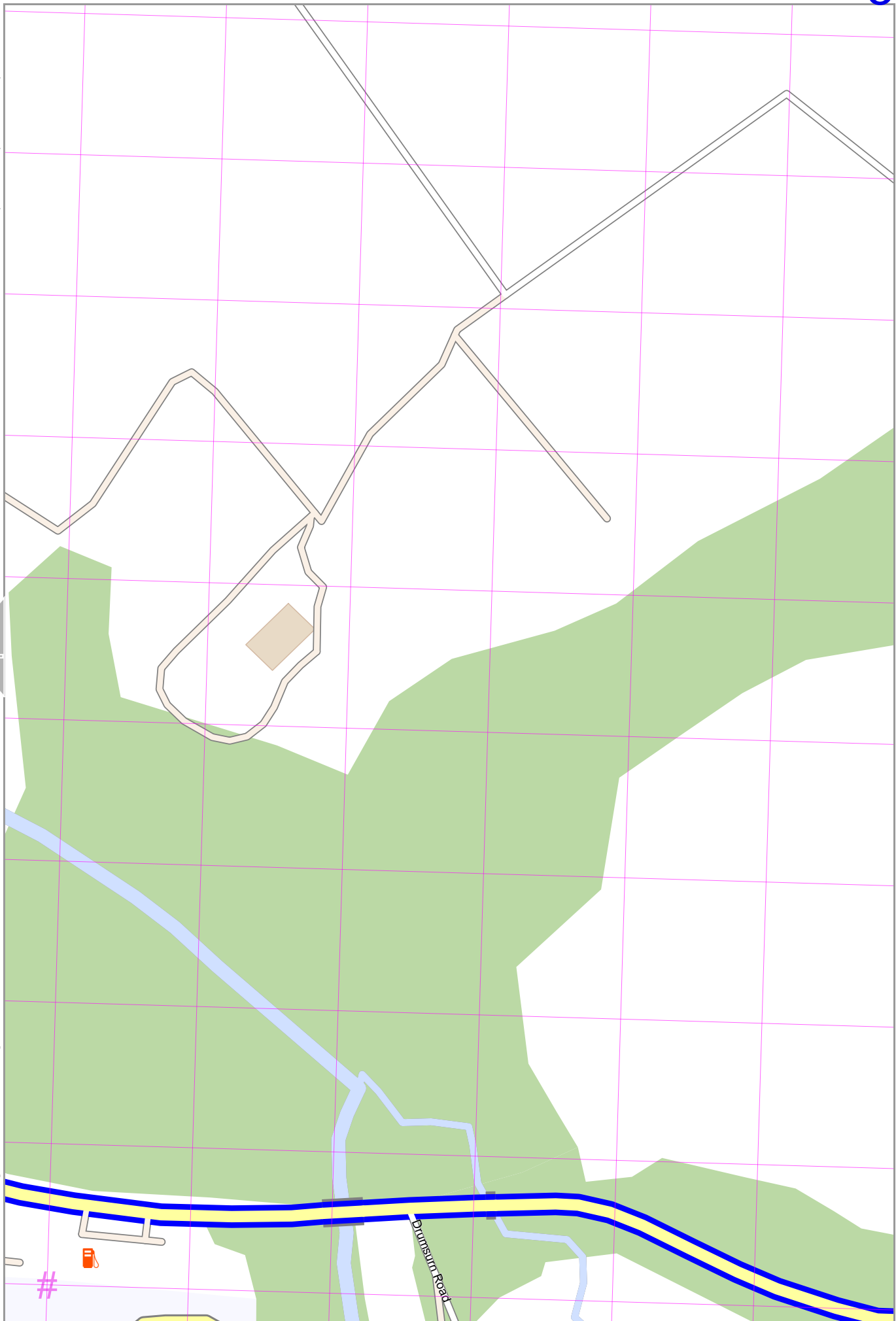
lon -6.92637 lat 55.05045 [nom. scale = 1 / 3500]

pdfmap_20231104_175859_Limavady_-6.9362_55.0462_361.pdf

UTM: 29 U easting 632.50 km northing 6102.40 km
UTM-Grid-width = 100m

Dunsm Road

9



Limavady

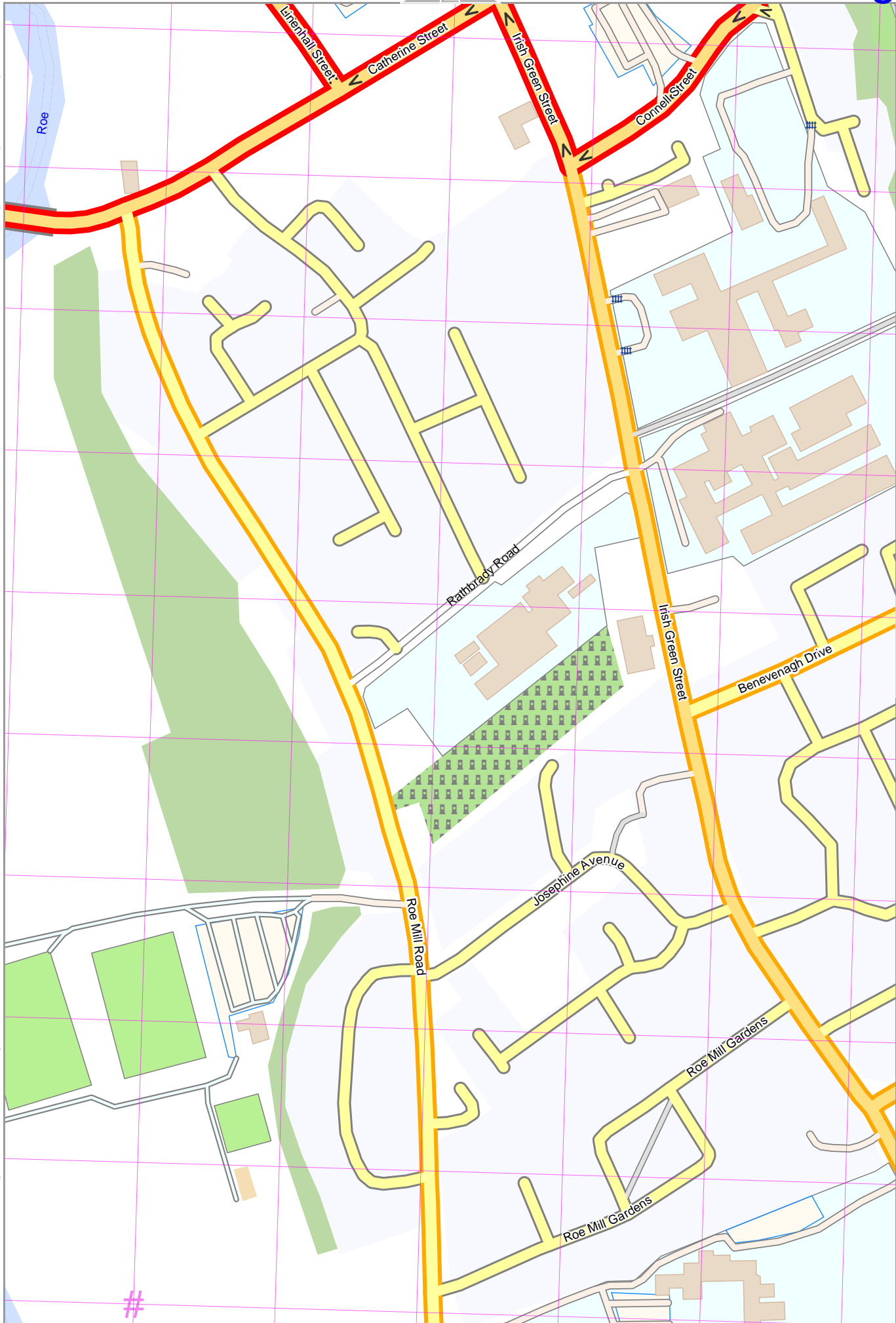
Map data © OpenStreetMap contributors

lon -6.94608 lat 55.05045

lon -6.95594 lat 55.04206 [nom. scale = 1 / 3500]

pdfmap_20231104_175859_Limavady_-6.9362_55.0462_361.pdf

UTM: 29 U easting 630.70 km northing 6101.40 km
UTM-Grid-width = 100m



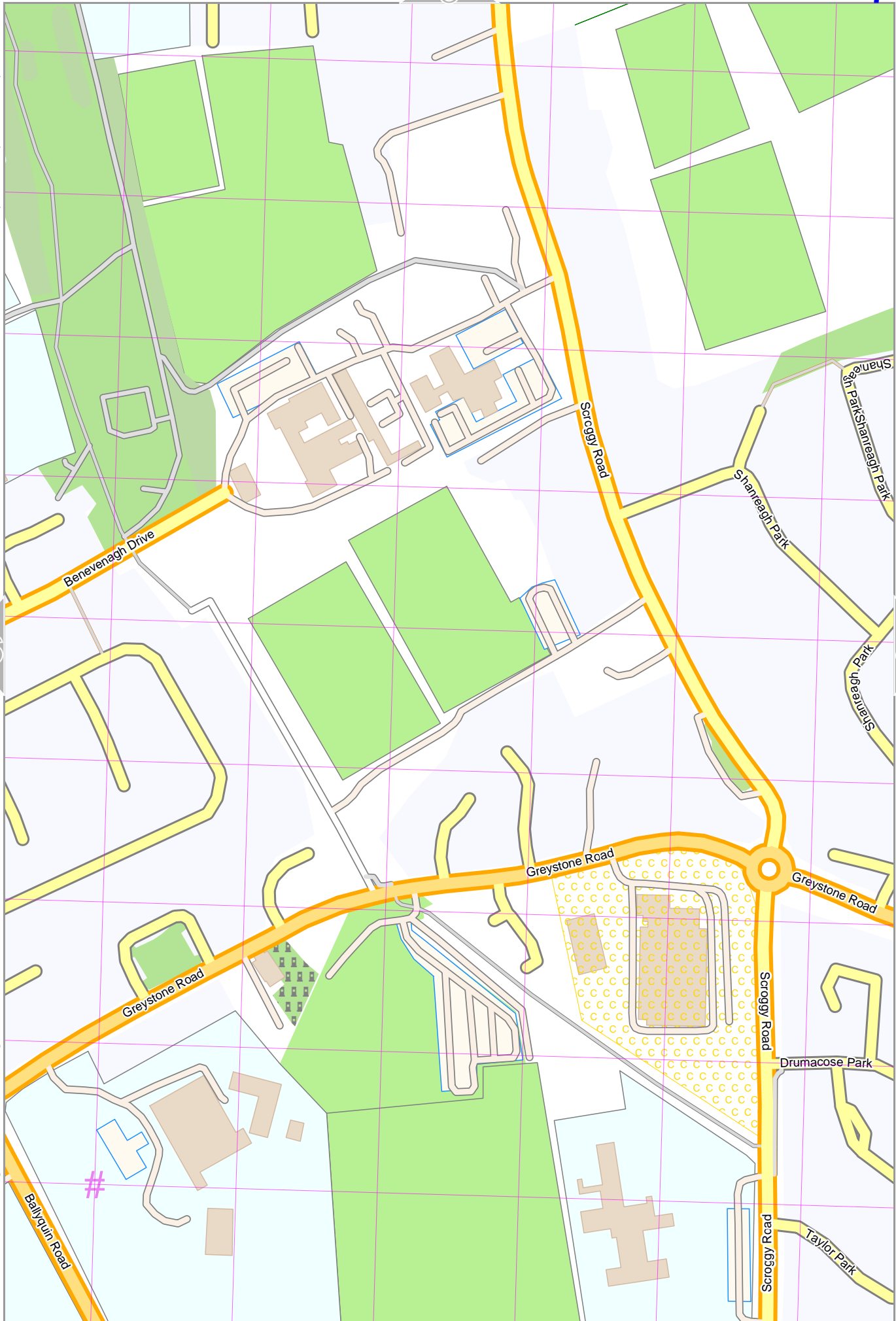
Limavady

3

7

Map data © OpenStreetMap contributors

lon -6.93623 lat 55.05045



lon -6.94608 lat 55.04206 [nom. scale = 1 / 3500]

pdfmap_20231104_175859_Limavady_-6.9362_55.0462_361.pdf

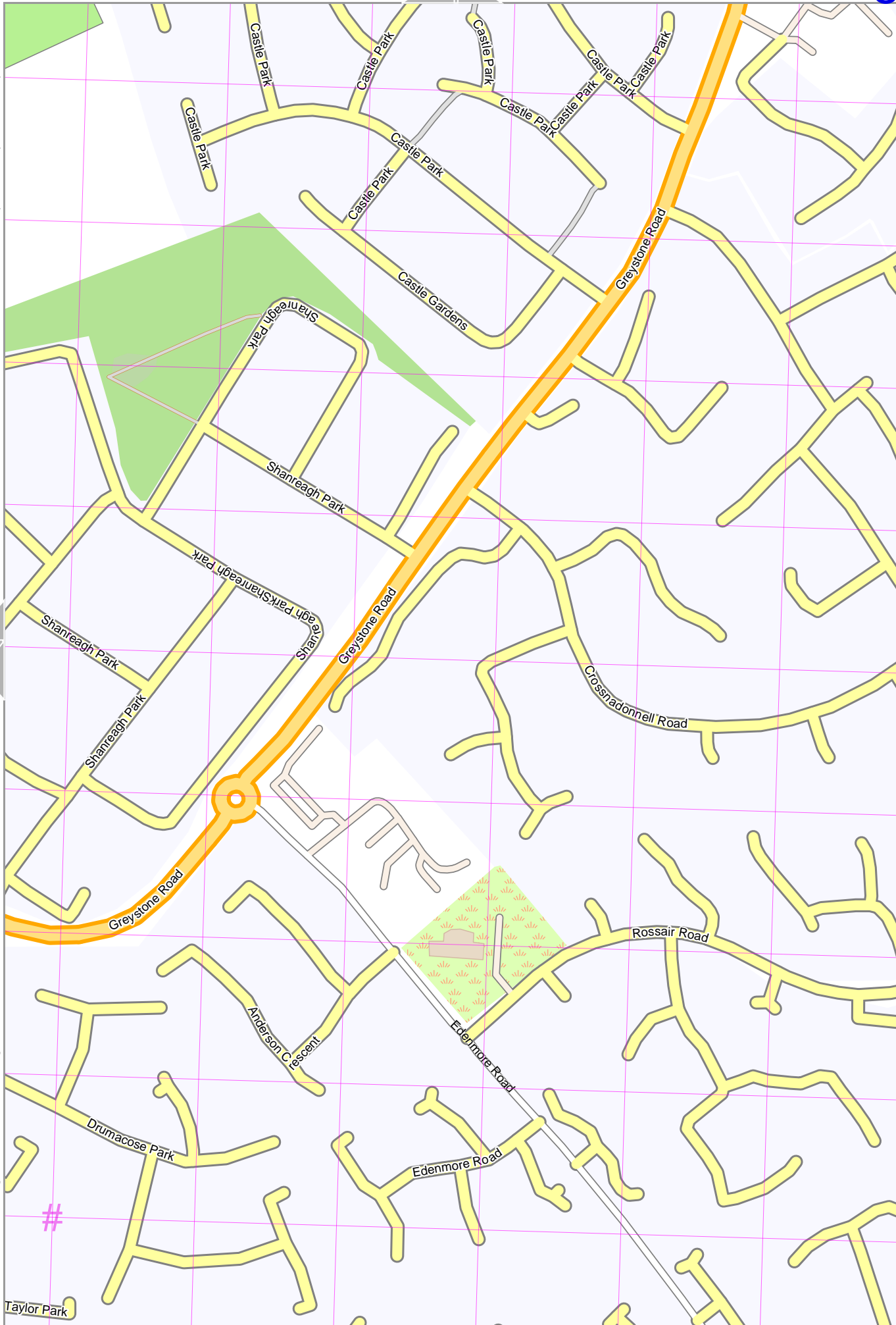
UTM: 29 U easting 631.30 km northing 6101.50 km
UTM-Grid-width = 100m



Limavady

Map data © OpenStreetMap contributors

lon -6.92637 lat 55.05045



lon -6.93623 lat 55.04206 [nom. scale = 1 / 35000]

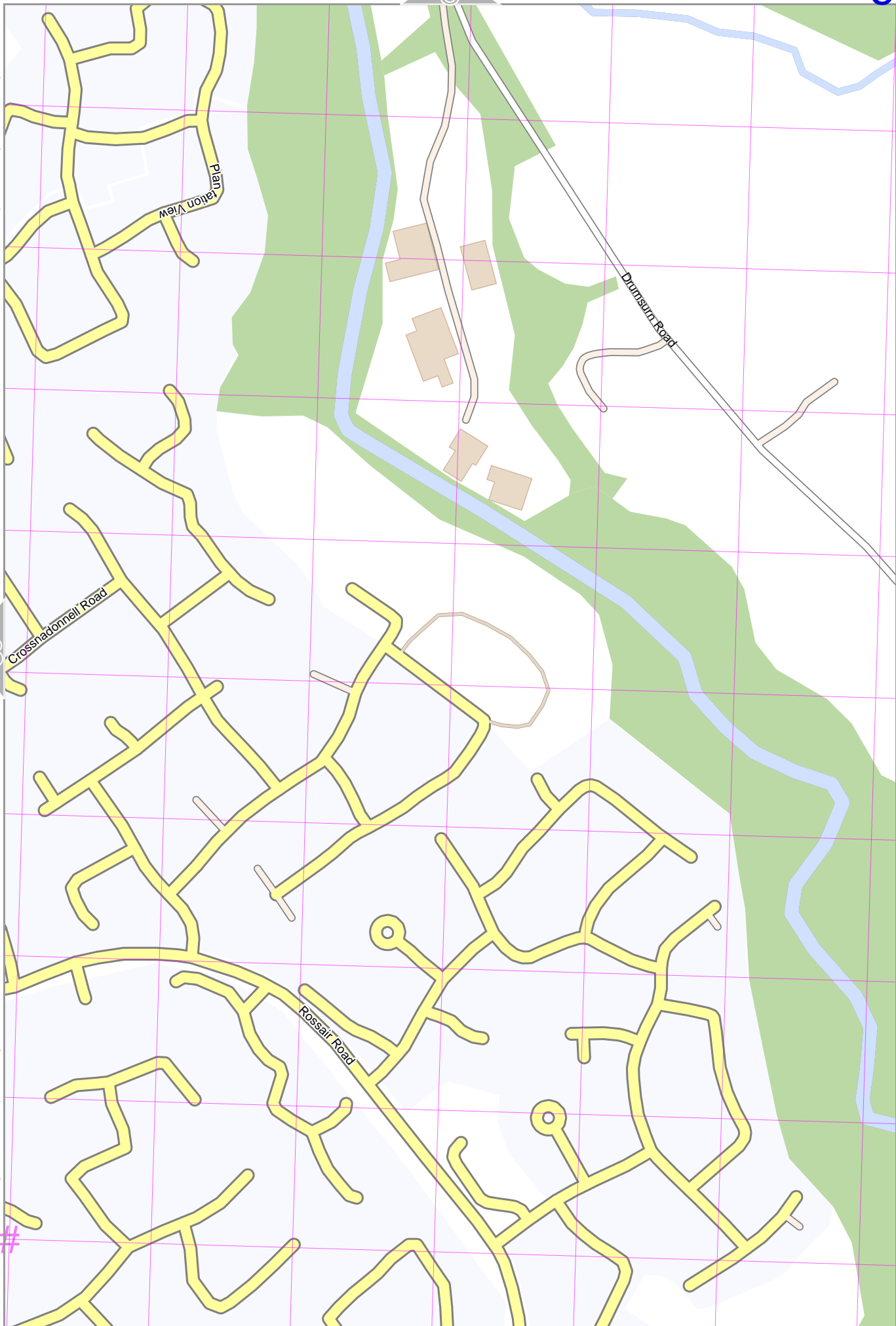
pdfmap_20231104_175859_Limavady_-6.9362_55.0462_361.pdf

UTM: 29 U easting 631.90 km northing 6101.50 km
UTM-Grid-width = 100m

Limavady

Map data © OpenStreetMap contributors

lon -6.91652 lat 55.05045



lon -6.92637 lat 55.04206 [nom. scale = 1 / 3500]

pdfmap_20231104_175859_Limavady_-6.9362_55.0462_361.pdf

UTM: 29 U easting 632.50 km northing 6101.50 km
UTM-Grid-width = 100m

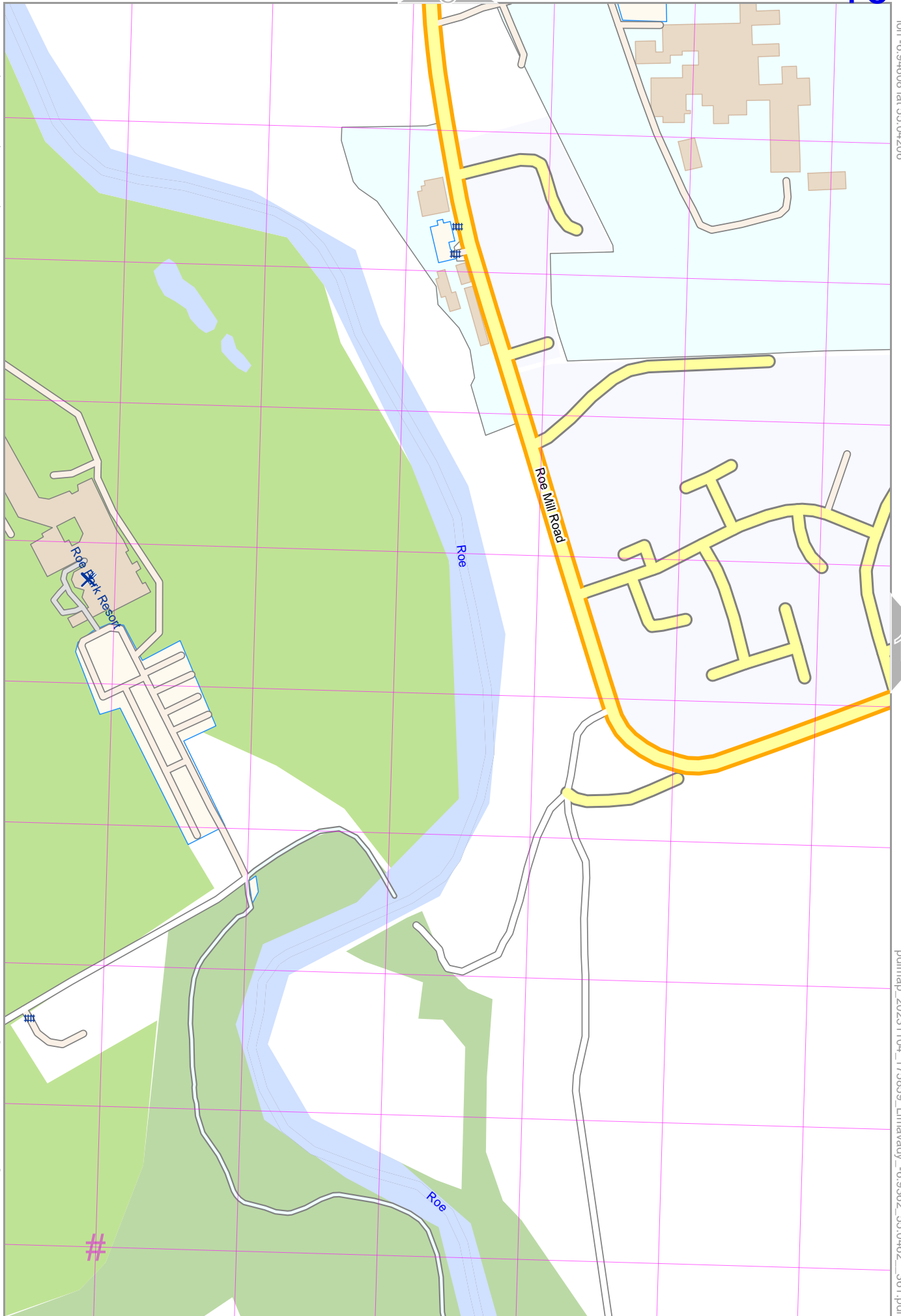
Limavady

Map data © OpenStreetMap contributors

lon -6.94608 lat 55.04206

[lon -6.95594 lat 55.03366 [nom. scale = 1 / 3500]

pdfmap_20231104_175859_Limavady_-6.9362_55.0462_361.pdf



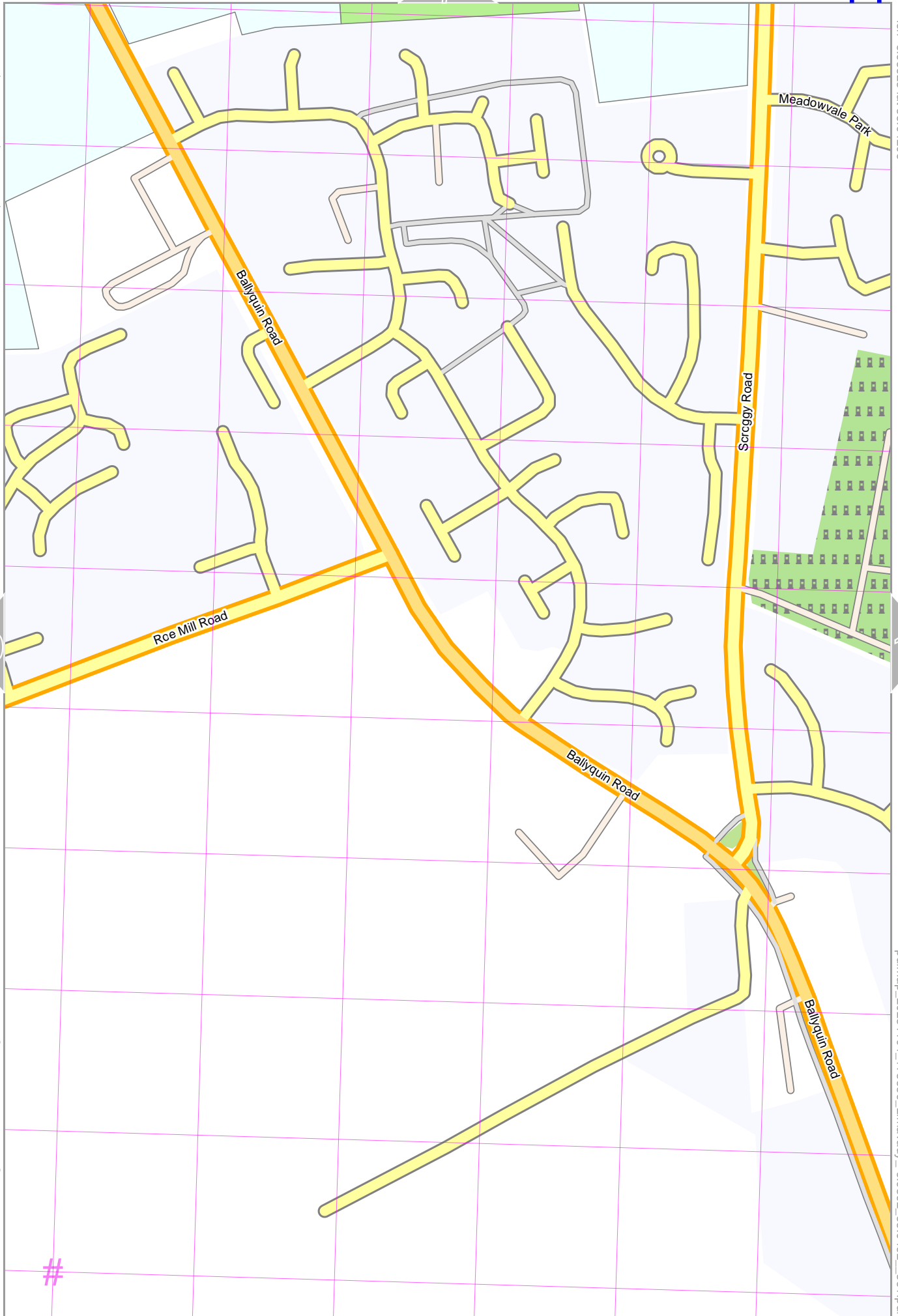
UTM: 29 U easting 630.70 km northing 6100.50 km
UTM-Grid-width = 100m

Limavady

11

Map data © OpenStreetMap contributors

lon -6.93623 lat 55.04206



10

12

lon -6.94608 lat 55.03366 [nom. scale = 1 / 3500]

pdfmap_20231104_175859_Limavady_-6.9362_55.0462_361.pdf

UTM: 29 U easting 631.30 km northing 6100.50 km
UTM-Grid-width = 100m

Limavady

12

8

Map data © OpenStreetMap contributors

lon -6.92637 lat 55.04206

Meadowdale Park

Edenmore Road

Mount Eden

11

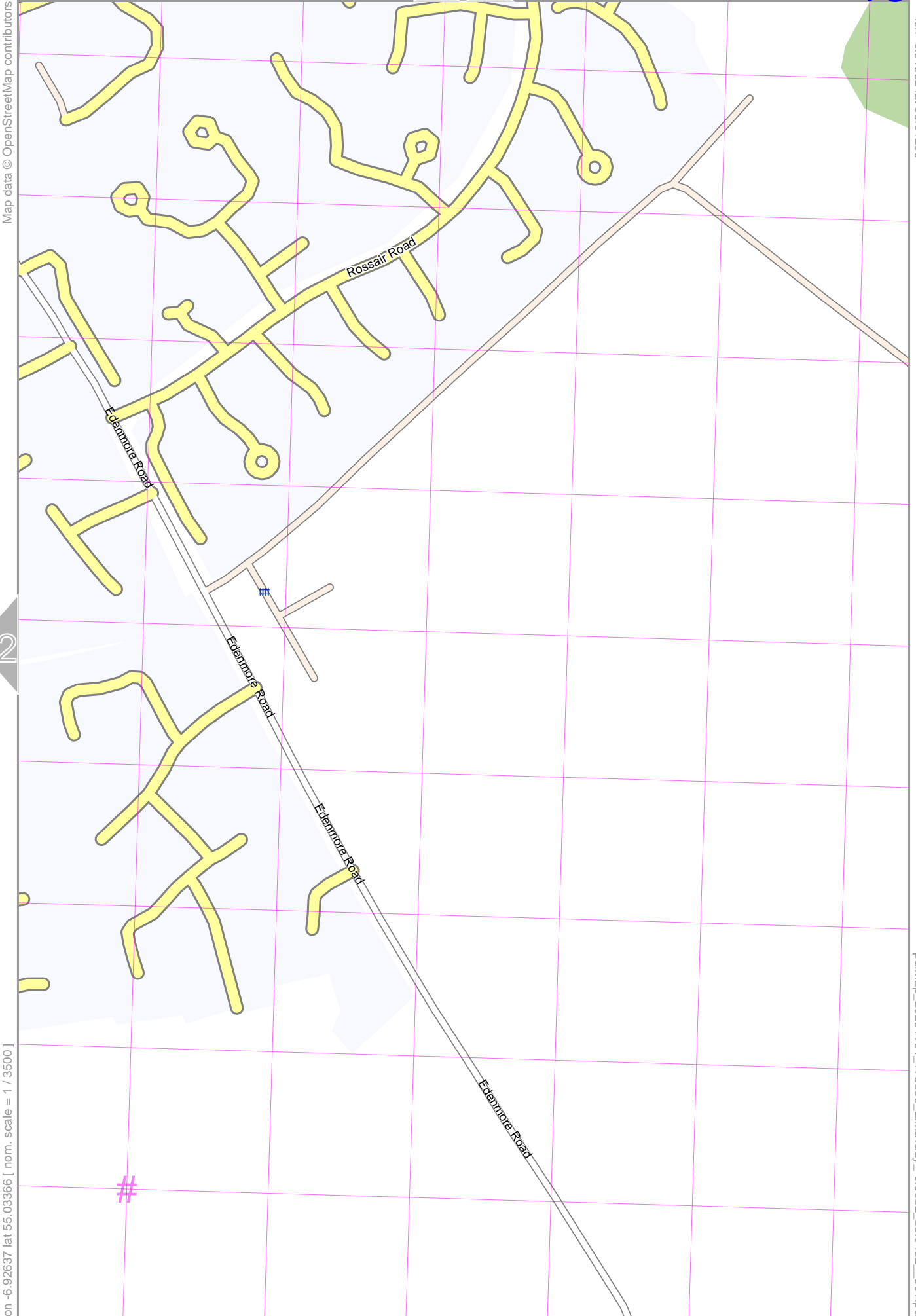
13

lon -6.93623 lat 55.03366 [nom. scale = 1 / 3500]

pdfmap_20231104_175859_Limavady_-6.9362_55.0462_361.pdf

UTM: 29 U easting 631.90 km northing 6100.50 km
UTM-Grid-width = 100m

Limavady



Map data © OpenStreetMap contributors

lon -6.91652 lat 55.04206

lon -6.92637 lat 55.03366 [nom. scale = 1 / 3500]

pdfmap_20231104_175859_Limavady_-6.9362_55.0462_361.pdf

UTM: 29 U easting 632.60 km northing 6100.60 km
UTM-Grid-width = 100m