

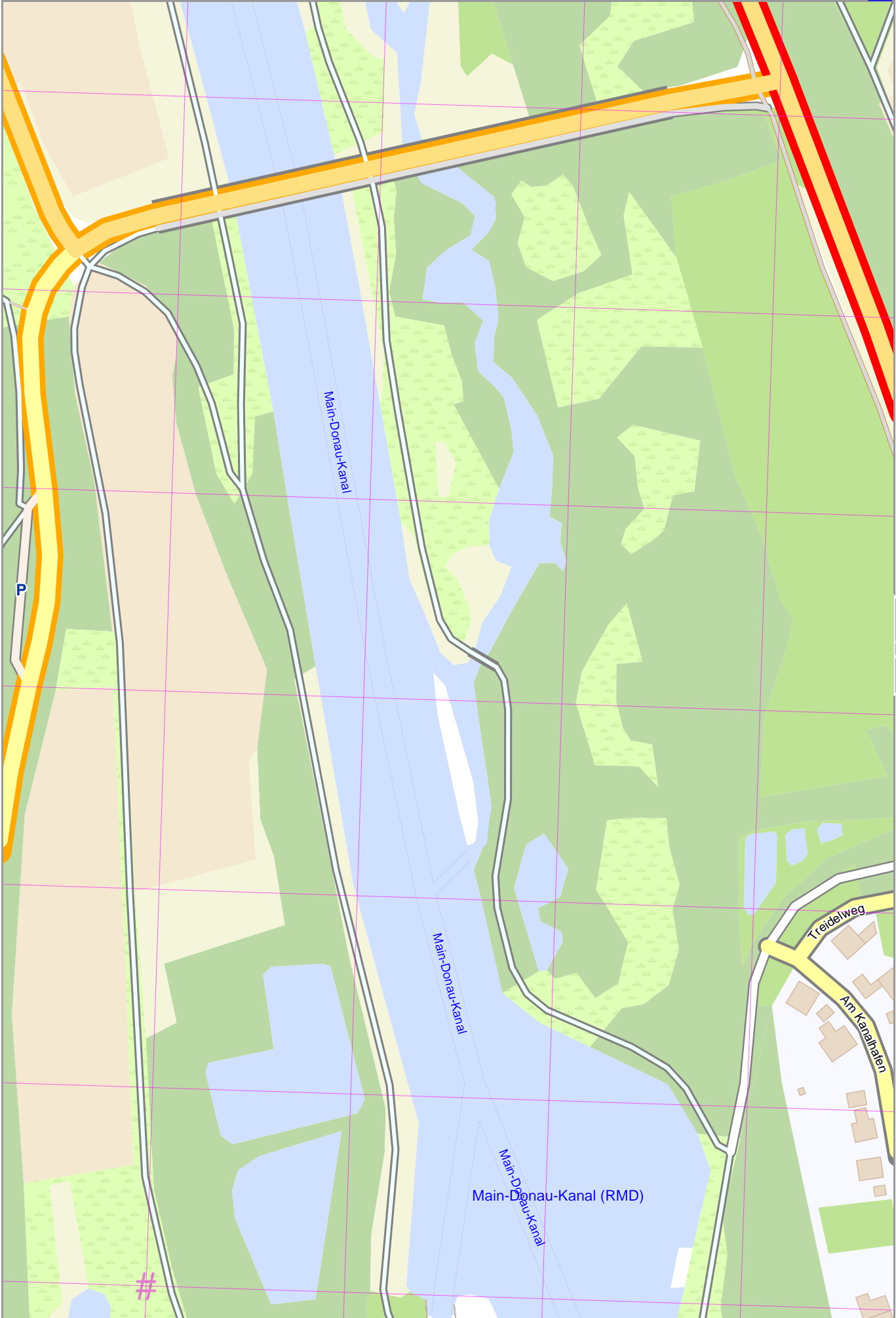
Beilngries

Map data © OpenStreetMap contributors

lon 11.46949 lat 49.05189

[lon 11.46233 lat 49.04589 | nom. scale = 1 / 2500]

pdfmap_20231103_093831_Beilngries_11.4684_49.0458_108.pdf



UTM: 32 U easting 680.00 km northing 5435.50 km
UTM-Grid-width = 100m

Beilngries

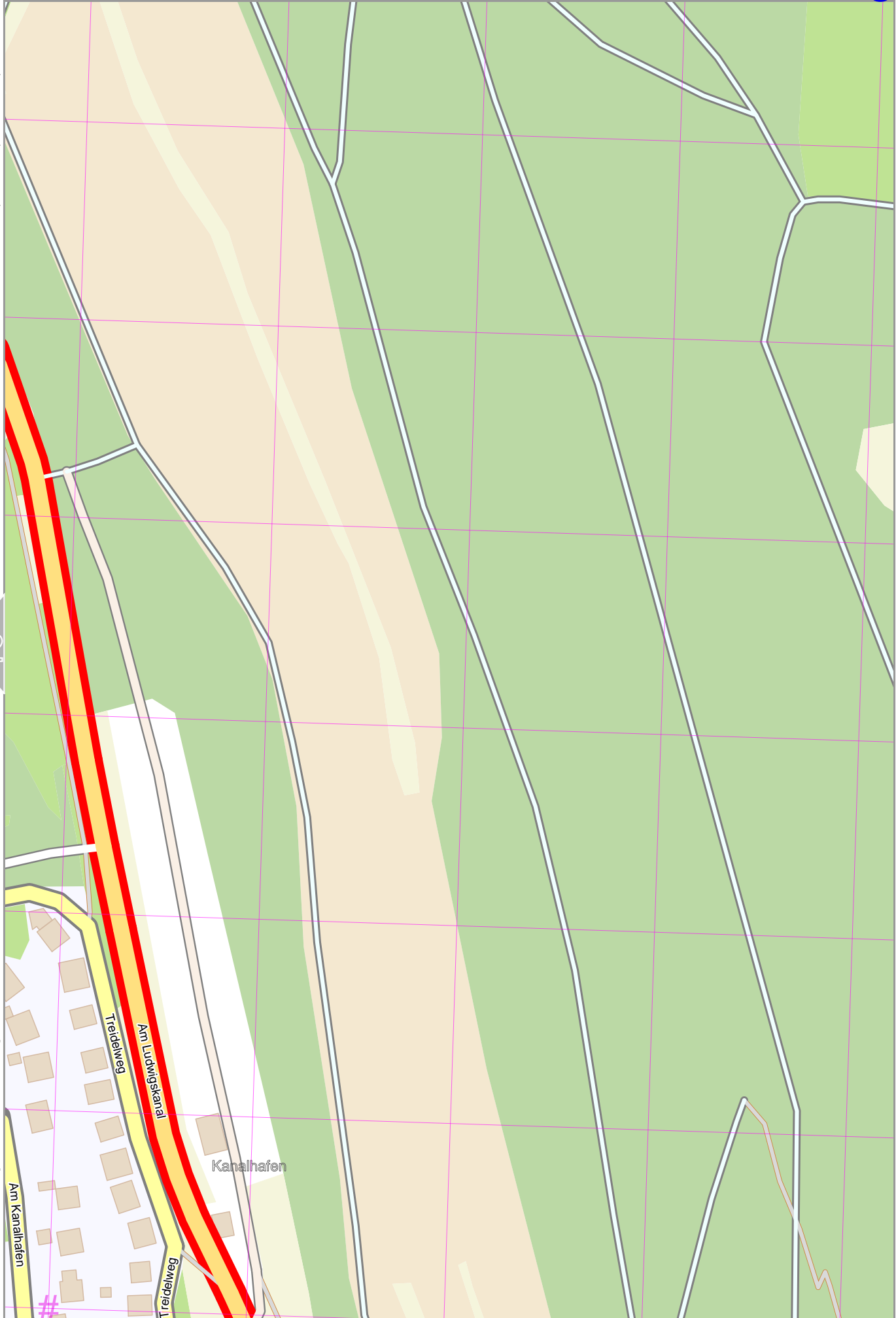
Map data © OpenStreetMap contributors

lon 11.47464 lat 49.05189

2

[lon 11.46849 lat 49.04589] nom. scale = 1 / 25000

pdfmap_20231103_093831_Beilngries_11.4684_49.0458_108.pdf



UTM: 32 U easting 680.40 km northing 5435.50 km
UTM-Grid-width = 100m

5

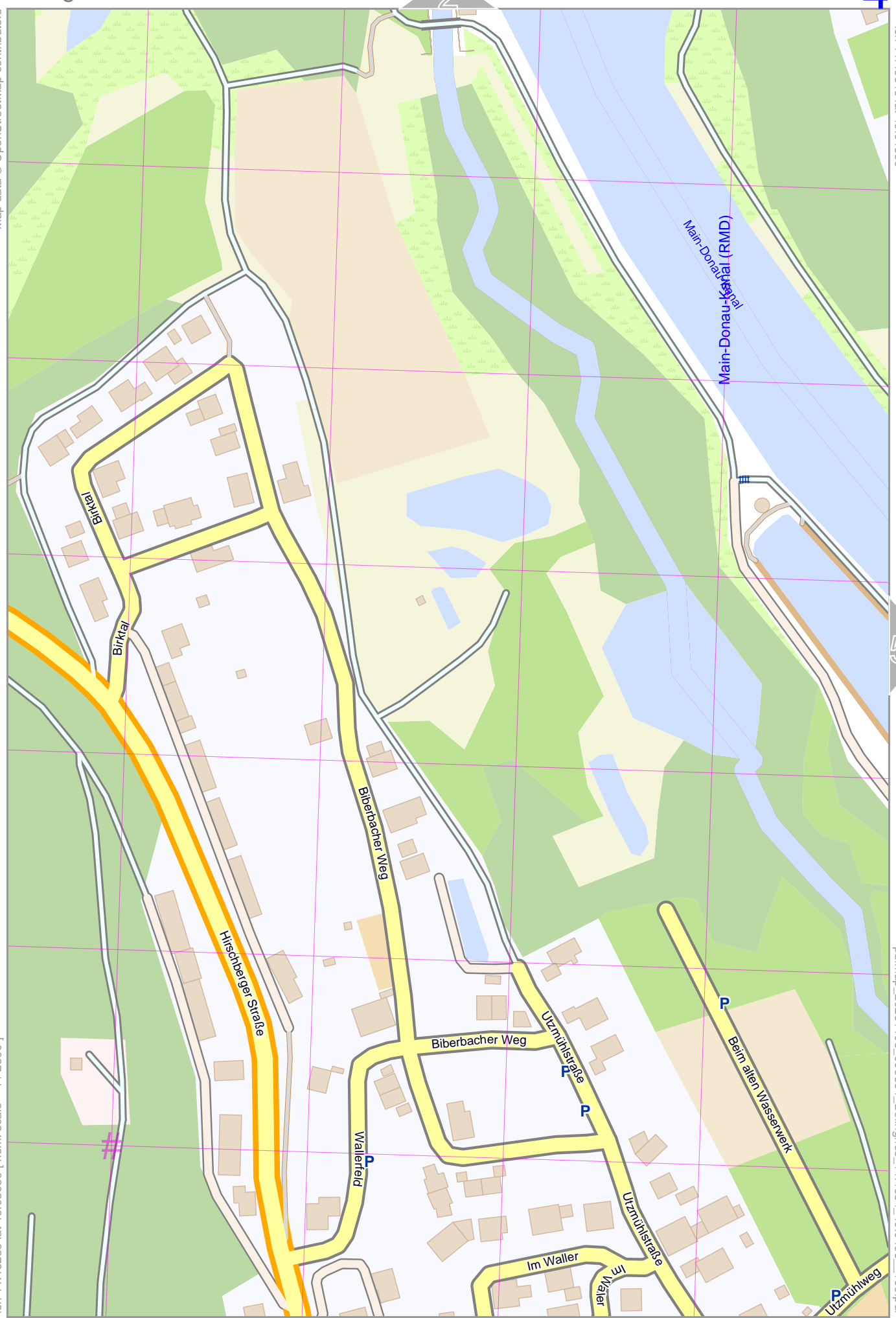
Beilngries

Map data © OpenStreetMap contributors

lon 11.46949 lat 49.04589

[lon 11.46233 lat 49.03989 | nom. scale = 1 / 2500]

pdfmap_20231103_093831_Beilngries_11.4684_49.0458_108.pdf



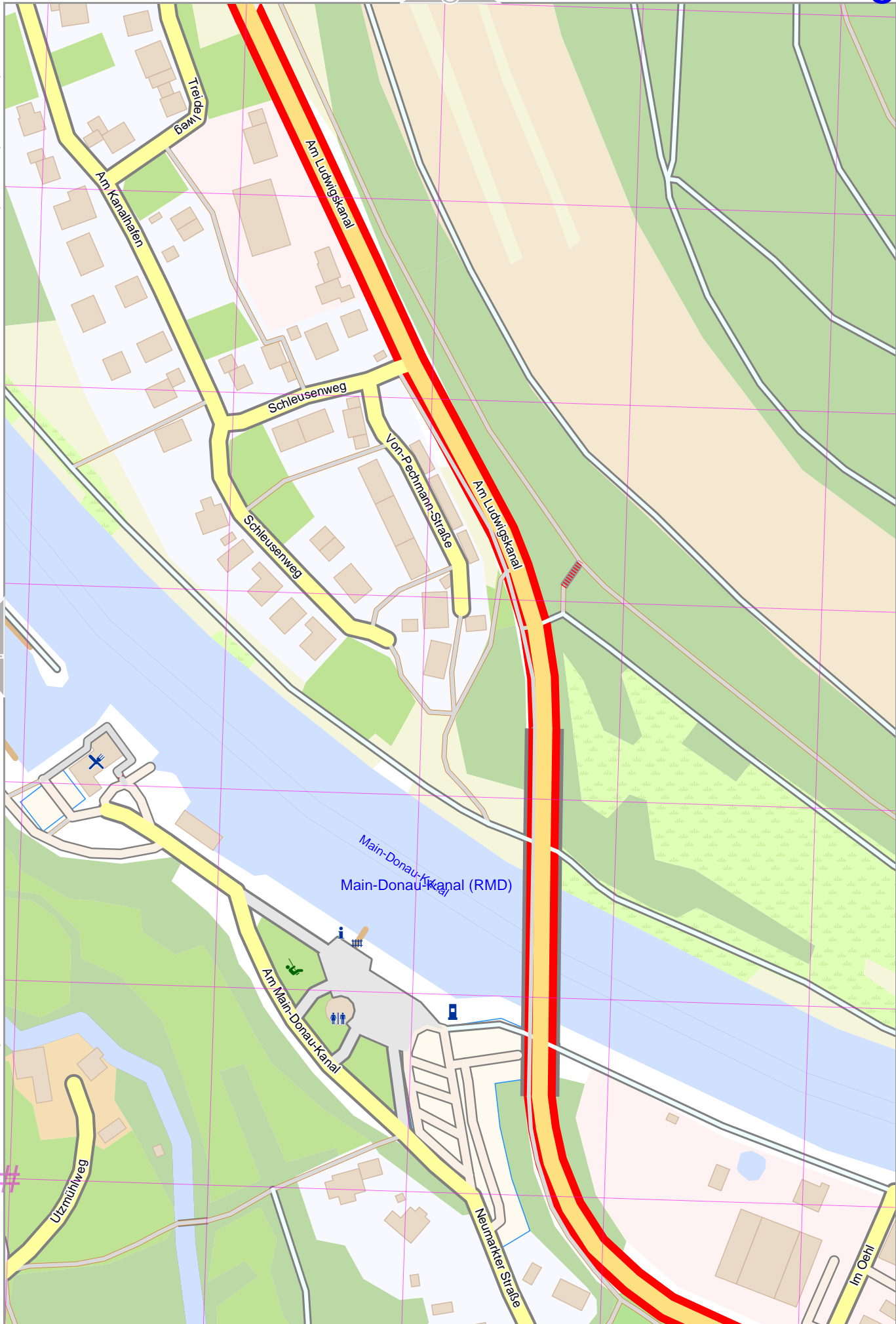
UTM: 32 U easting 680.00 km northing 5434.90 km
 UTM-Grid-width = 100m

Beilngries

3

Map data © OpenStreetMap contributors

lon 11.47464 lat 49.04589



4

lon 11.46849 lat 49.03989 [nom. scale = 1 / 2500]

pdfmap_20231103_093831_Beilngries_11.4684_49.0458_108.pdf

UTM: 32 U easting 680.40 km northing 5434.90 km
UTM-Grid-width = 100m