

Darmstadt

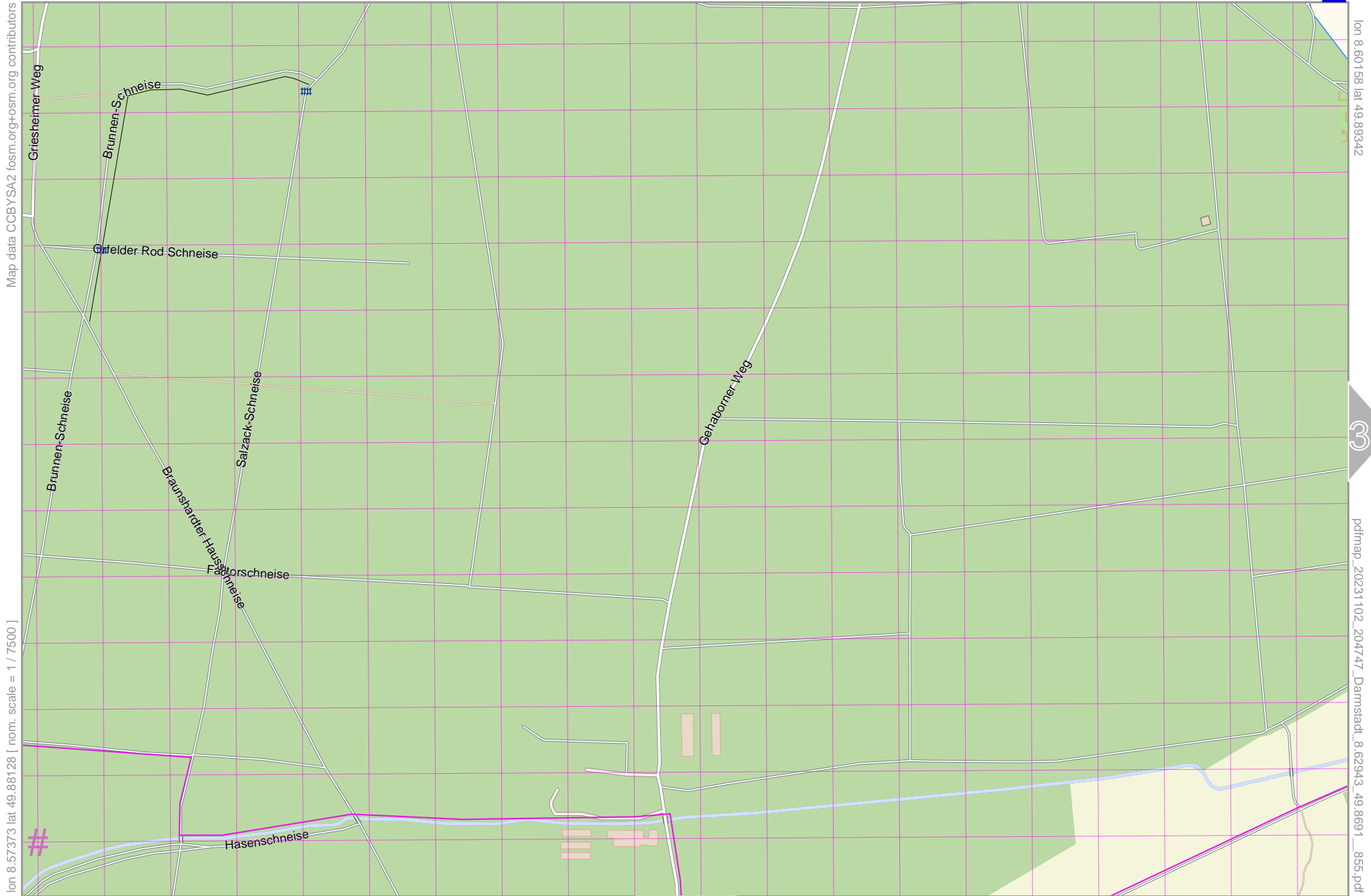
lon 8.68515 lat 49.89342

Map data CC BY SA 2.0 f osm.org + osm.org contributors



pdfmap_20231102_204747_Darmstadt_8.62943_49.8691_855.pdf

lon 8.57373 lat 49.84487
[nom. scale = 1 / 30000]

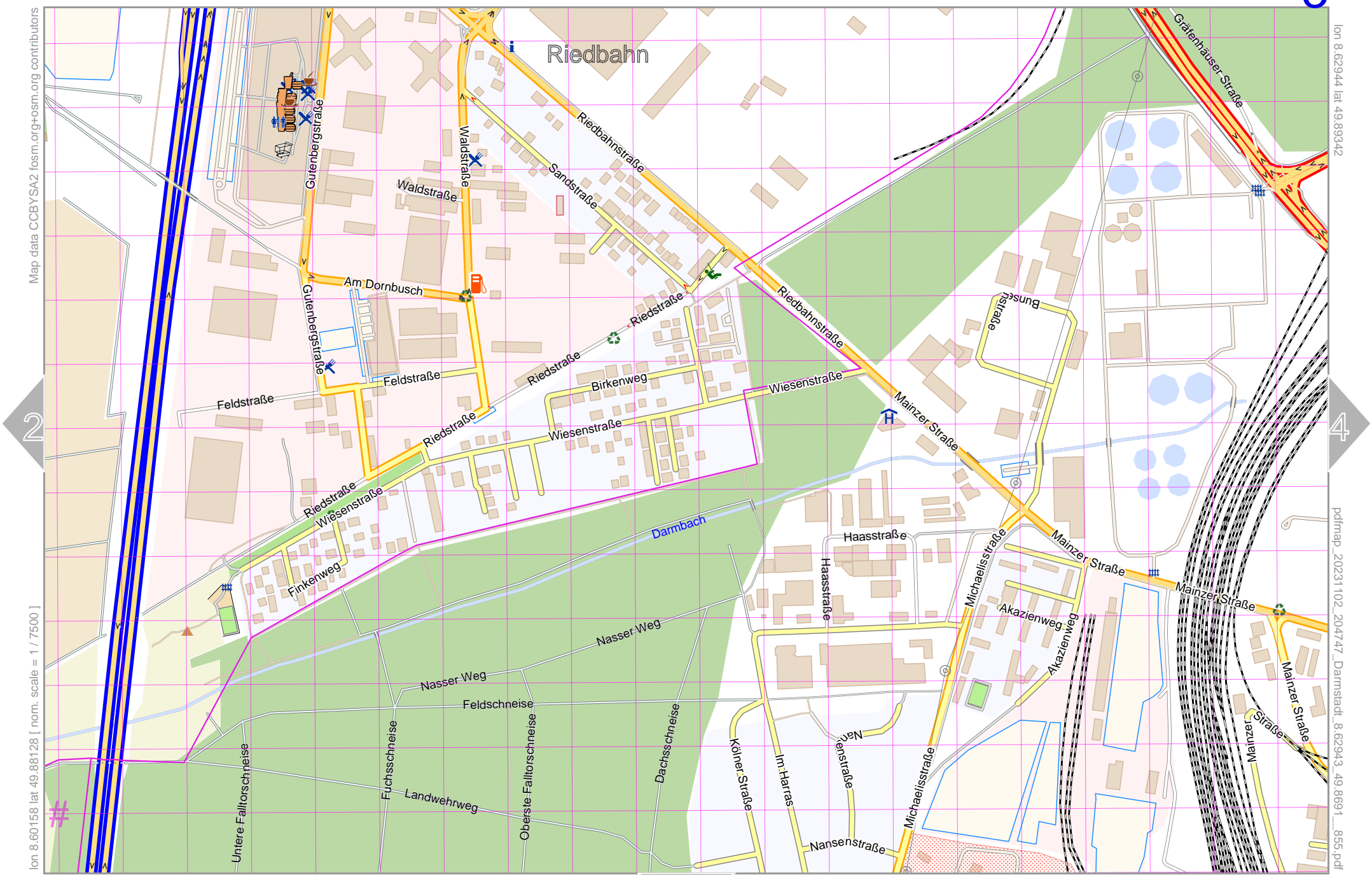


Map data CCBYSA2 fosc.m.org+osm.org contributors

lon 8.60158 lat 49.88128 [nom. scale = 1 / 7500]

lon 8.62944 lat 49.89342

pdfmap_20231102_204747_Darmstadt_8.62943_49.8691_855.pdf



UTM: 32 U easting 471.40 km northing 5525.60 km
UTM-Grid-width = 100m

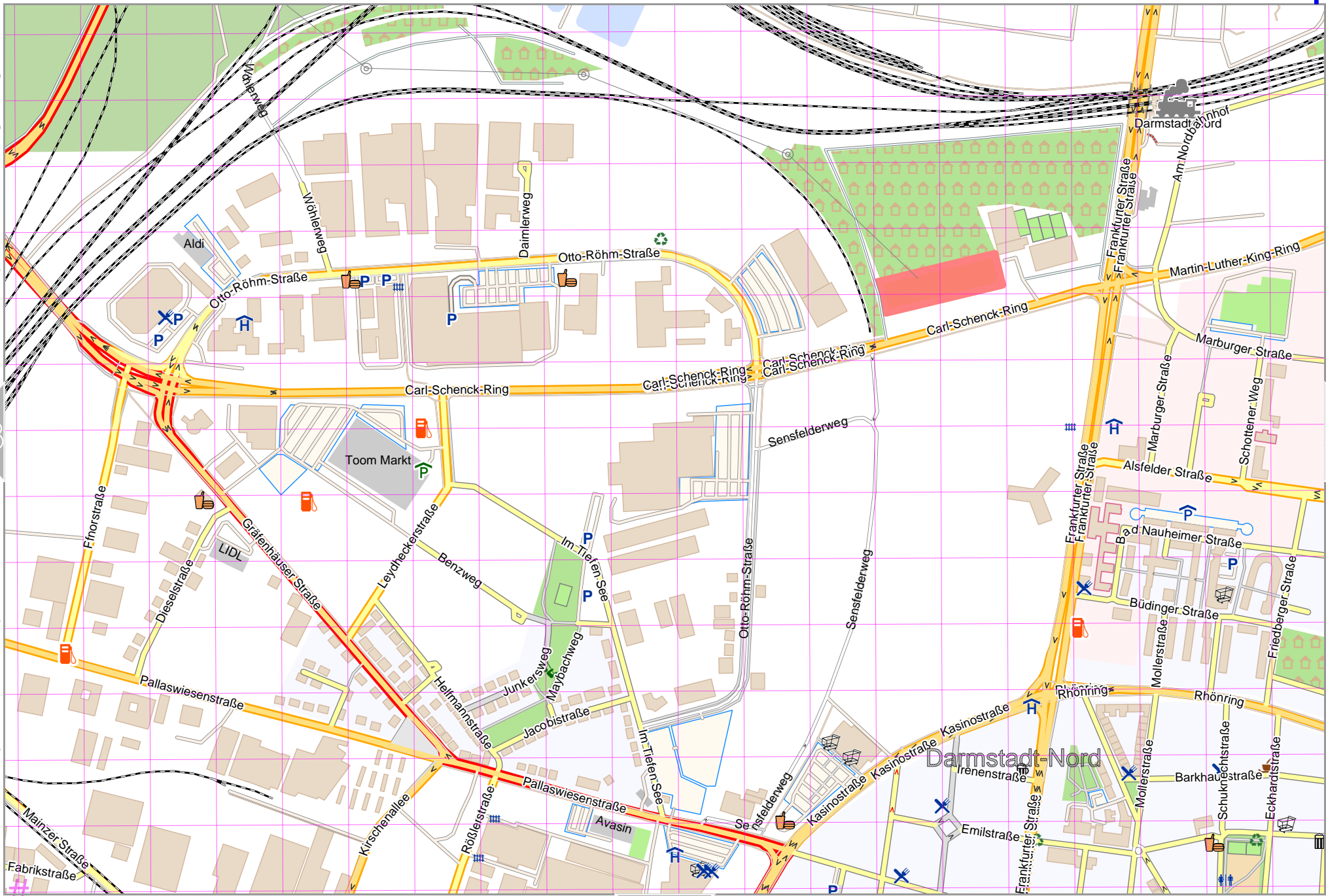
Darmstadt

Map data © CCBY-SA2 fcsm.org+osm.org contributors

lon 8.65729 lat 49.89342

lon 8.62944 lat 49.88128 [nom. scale = 1 / 75000]

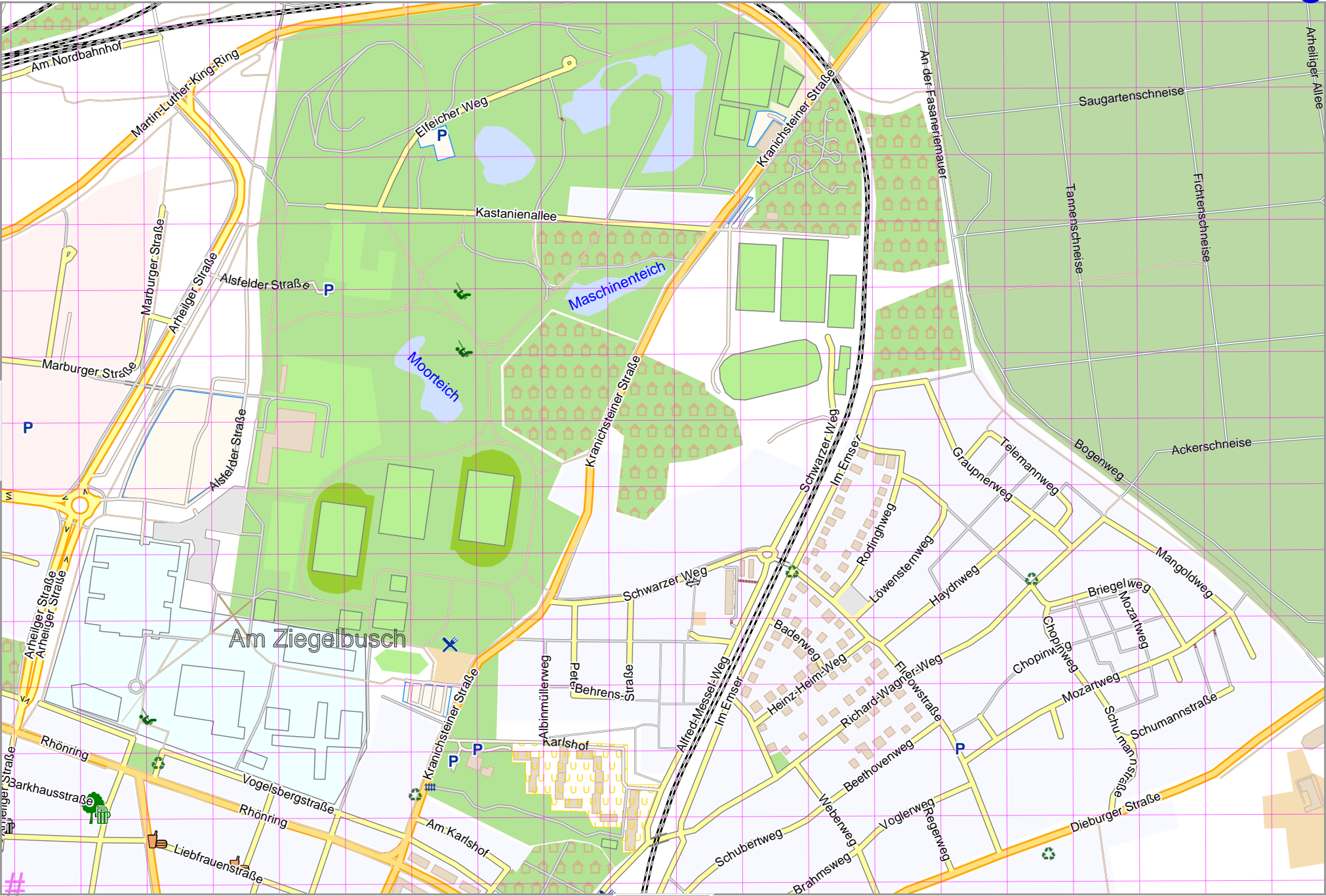
pdfmap_20231102_204747_Darmstadt_8.62943_49.8691_855.pdf

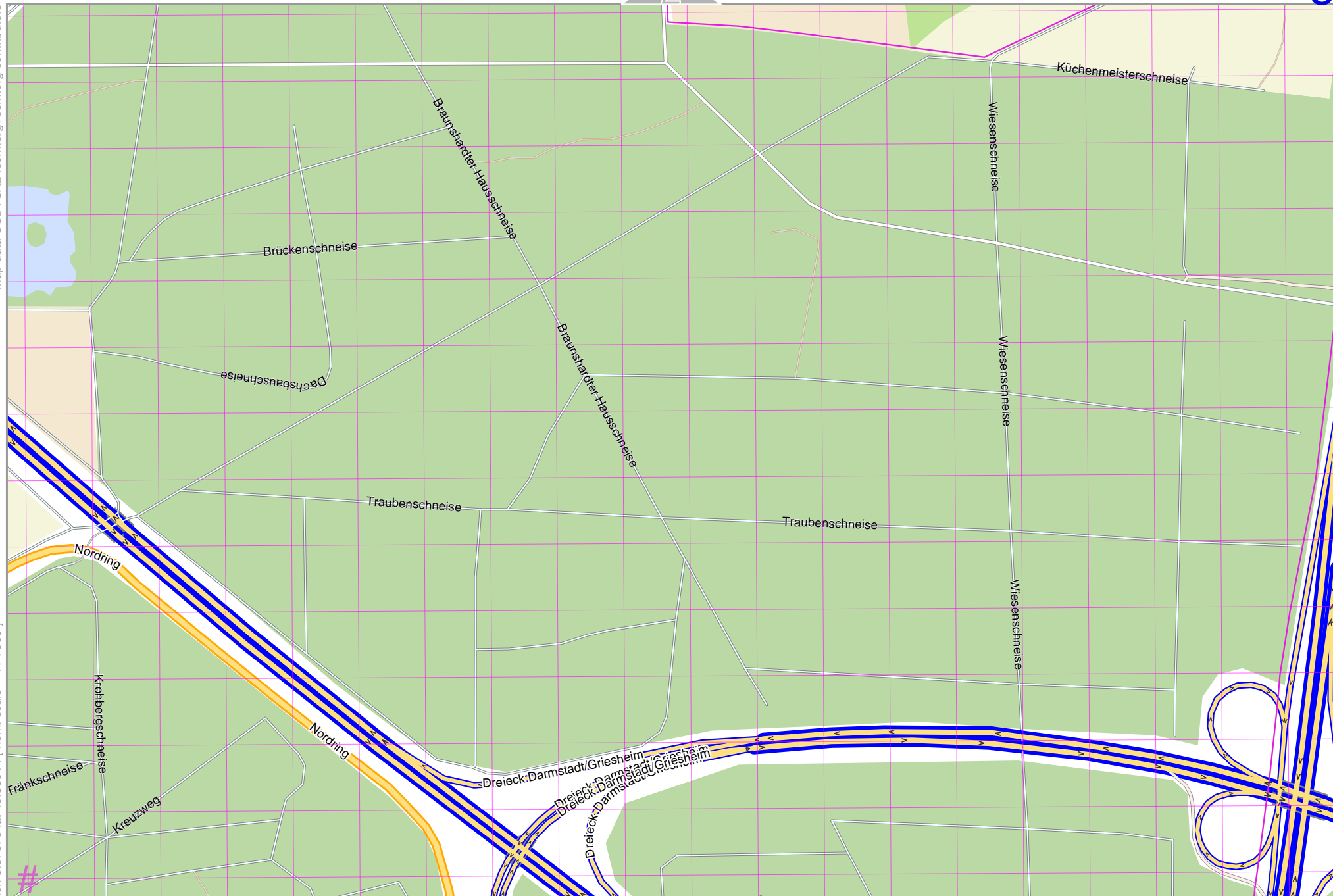


UTM: 32 U easting 473.40 km northing 5525.50 km
 UTM-Grid-width = 100m

Map data © OpenStreetMap contributors

lon 8.65729 lat 49.88128 [nom. scale = 1 / 7500]







Map data © CCBY-SA2 fscm.org/osm.org contributors

lon 8.62944 lat 49.86914 [norm. scale = 1/7500]



lon 8.65729 lat 49.88128

pdfmap_20231102_204747 Darmstadt_8.62943_49.8691_855.pdf

UTM: 32 U easting 473.40 km northing 5524.20 km
UTM-Grid-width = 100m

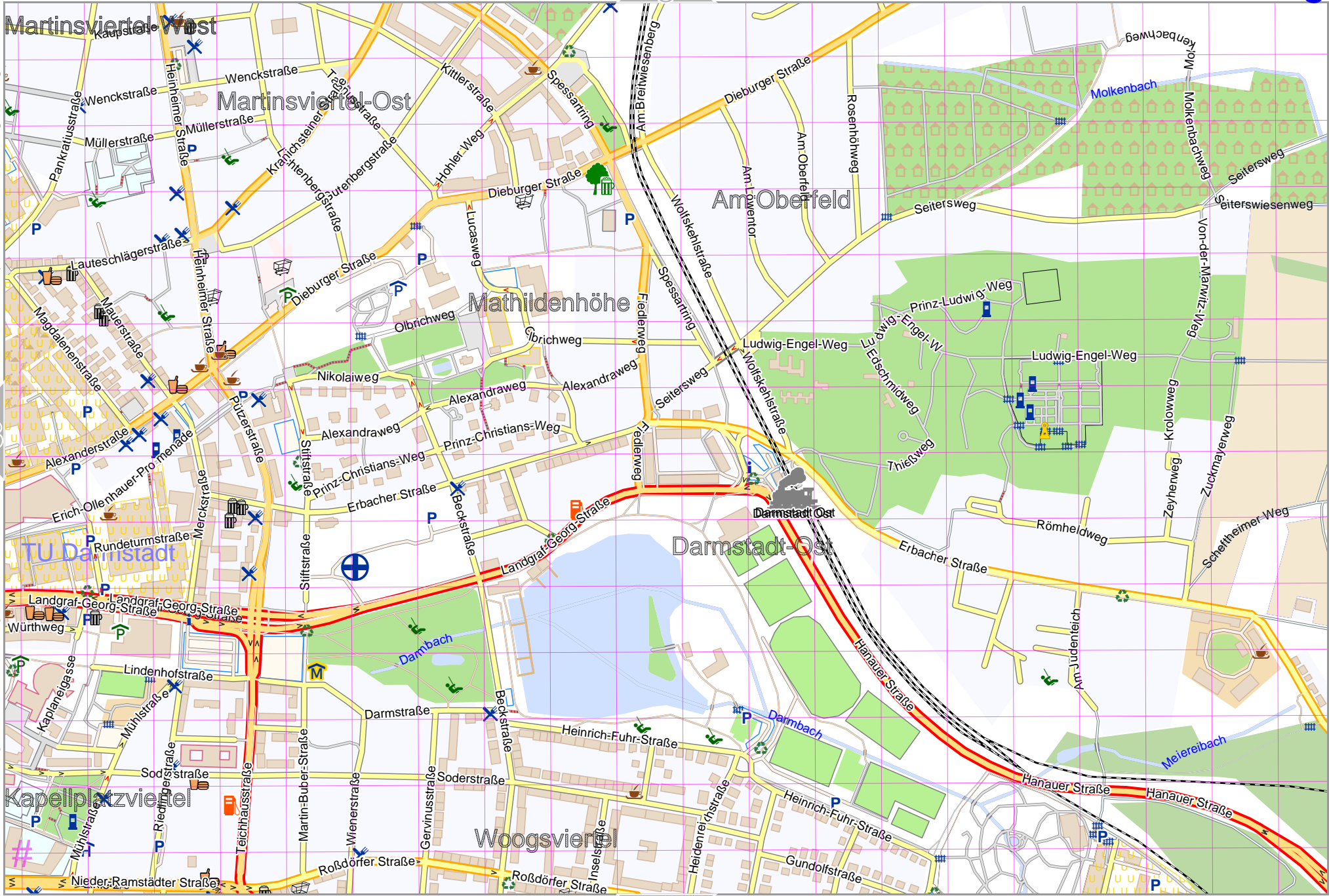
Darmstadt

Map data © CCBY-SA2 fccsm.org+osm.org contributors

lon 8.65729 lat 49.86914 [nom. scale = 1 / 75000]

lon 8.68515 lat 49.88128

pdfmap_20231102_204747_Darmstadt_8.62943_49.8691_855.pdf



UTM: 32 U easting 475.40 km northing 5524.20 km
 UTM-Grid-width = 100m

Darmstadt

10

Map data © CCBYSA2 foscsm.org+osm.org contributors

lon 8.60158 lat 49.86914



lon 8.57373 lat 49.85701 [nom. scale = 1/75000]

pdfmap_20231102_204747_Darmstadt_8.62943_49.8691_855.pdf

UTM: 32 U easting 469.40 km northing 5522.90 km
 UTM-Grid-width = 100m

14

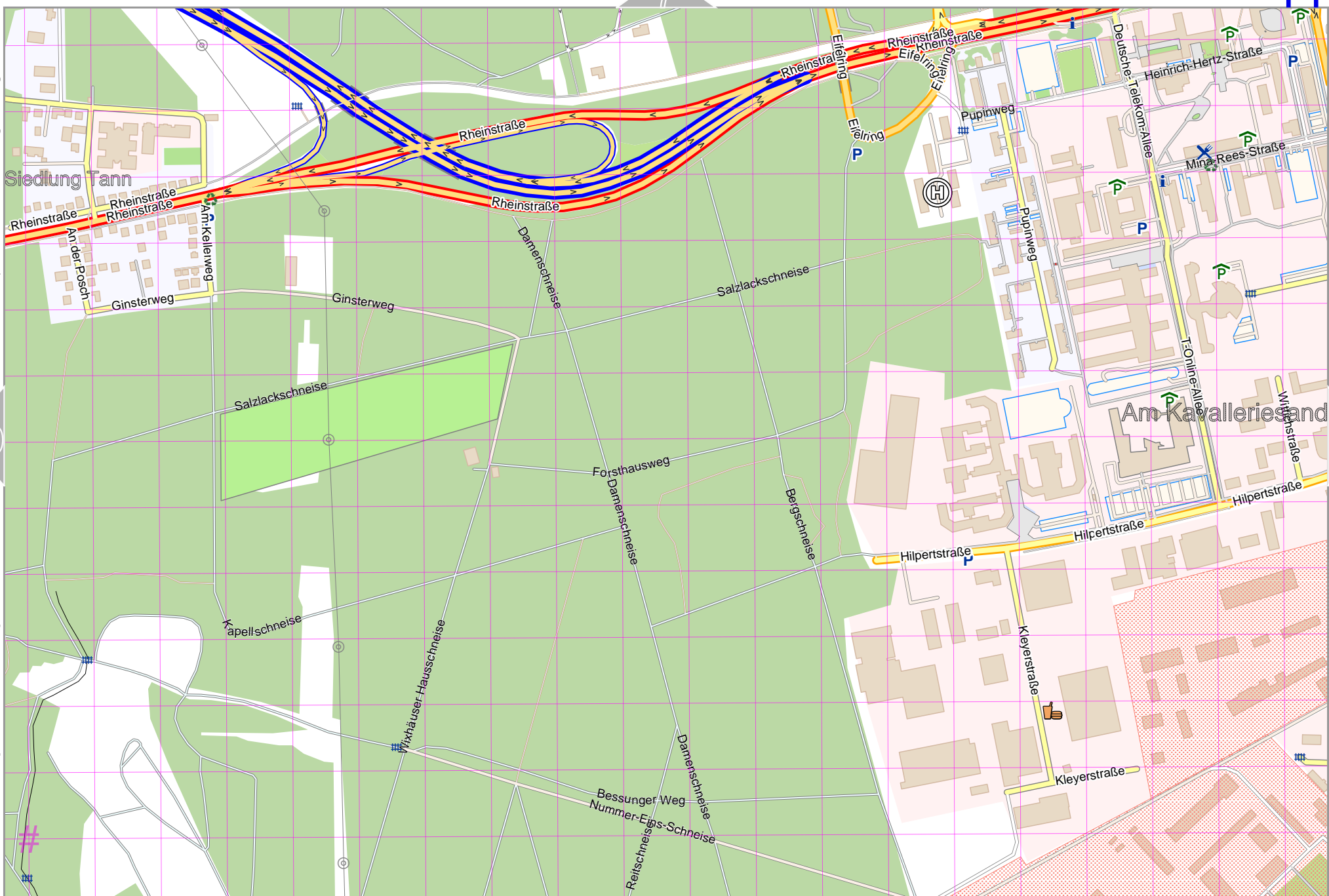
1

Darmstadt

11

Map data © CCBYSA2 fcsm.org+osm.org contributors

lon 8.62944 lat 49.86914



lon 8.60158 lat 49.85701 [nom. scale = 1 / 7500]

pdfmap_20231102_204747_Darmstadt_8.62943_49.8691_855.pdf

UTM: 32 U easting 471.40 km northing 5522.90 km
UTM-Grid-width = 100m

15



#UTM: 32 U easting 473.40 km northing 5522.80 km
 UTM-Grid-width = 100m

Darmstadt

Map data © OpenStreetMap contributors

lon 8.65729 lat 49.85701 [nom. scale = 1 / 75000]



pdfmap_20231102_204747_Darmstadt_8.62943_49.8691_855.pdf

UTM: 32 U easting 475.40 km northing 5522.80 km
UTM-Grid-width = 100m

Map data © CCBY-SA2 foscsm.org+osm.org contributors

lon 8.57373 lat 49.84487 [nom. scale = 1 / 7500]



lon 8.60158 lat 49.85701

15

pdfmap_20231102_204747_Darmstadt_8.62943_49.8691_855.pdf

UTM: 32 U easting 469.40 km northing 5521.50 km
UTM-Grid-width = 100m

Map data © CCBYSA2 fscm.org+osm.org contributors

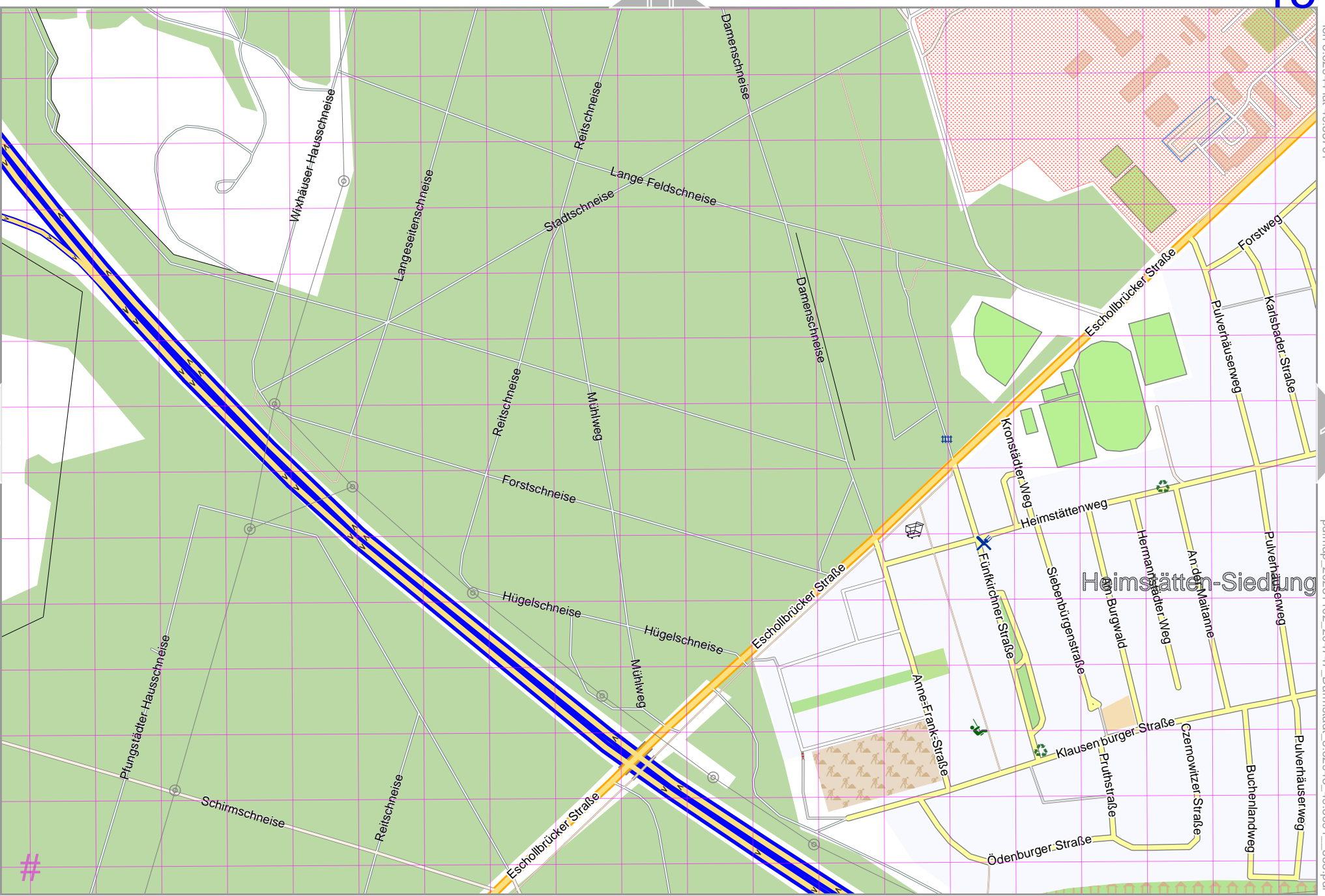
lon 8.62944 lat 49.85701

14

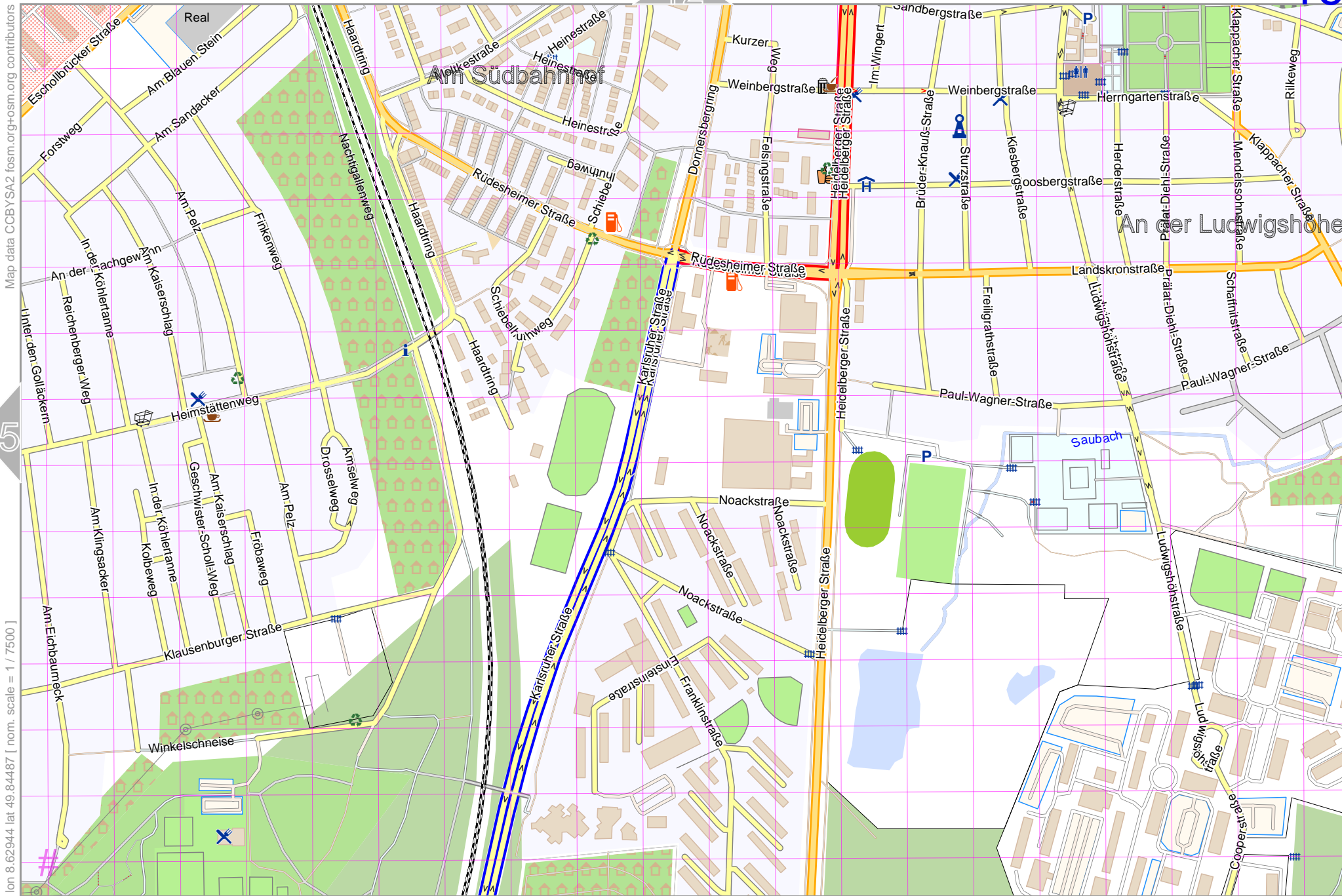
16

lon 8.60158 lat 49.84487 [nom. scale = 1 / 7500]

pdfmap_20231102_204747_Darmstadt_8.62943_49.8691_855.pdf



UTM: 32 U easting 471.40 km northing 5521.50 km
UTM-Grid-width = 100m



Map data © CCBYSA2 fccsm.org+osm.org contributors

lon 8.62944 lat 49.84487 [nom. scale = 1 / 7500]

lon 8.65729 lat 49.85701

pdfmap_20231102_204747_Darmstadt_8.62943_49.8691_855.pdf

UTM: 32 U easting 473.40 km northing 5521.50 km
UTM-Grid-width = 100m

