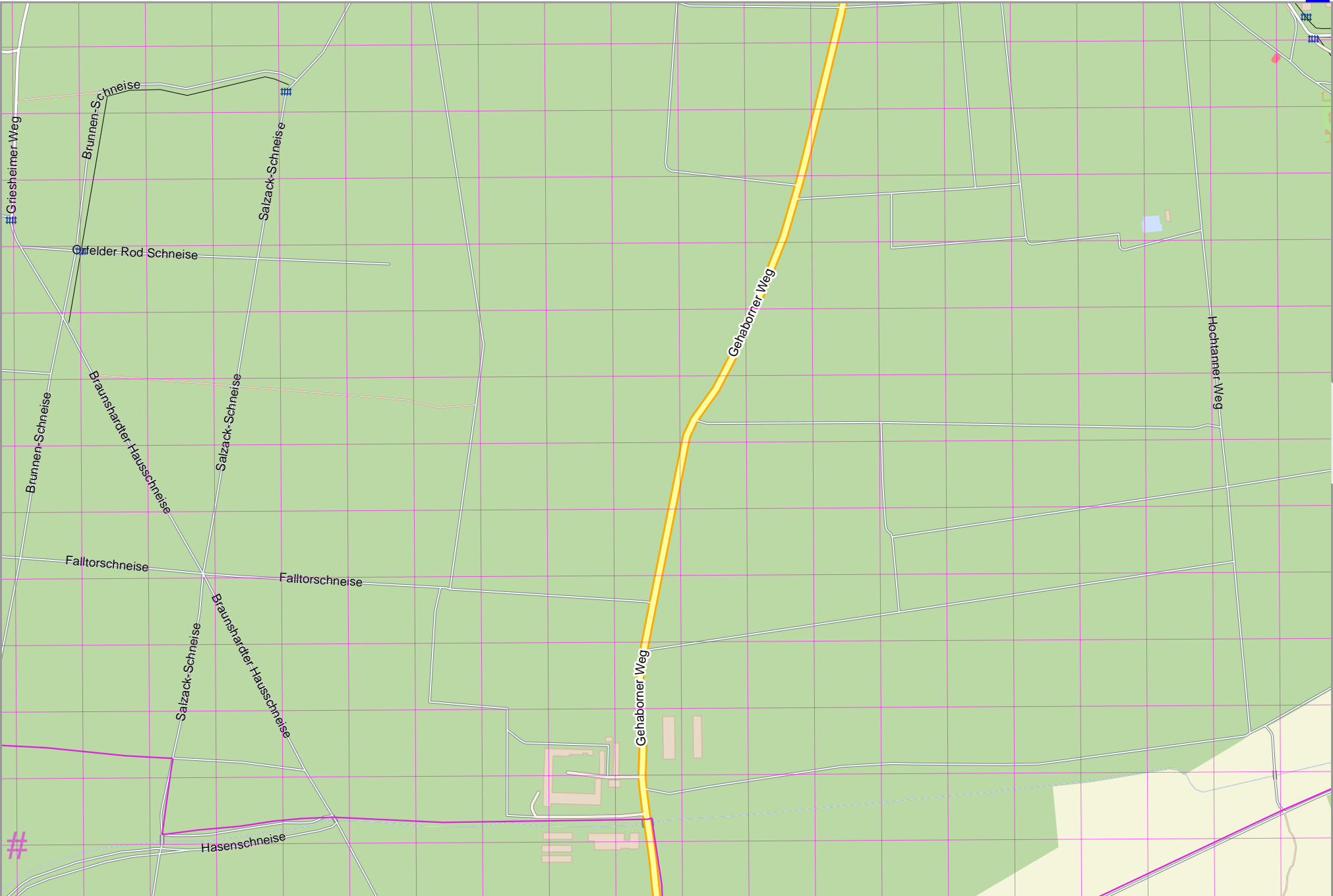


# Darmstadt

Map data © OpenStreetMap contributors

lon 8.57373 lat 49.88128 [ nom. scale = 1 / 7500 ]



lon 8.60158 lat 49.89342

pdfmap\_20231102\_204716\_Darmstadt\_8.62943\_49.8691\_521.pdf

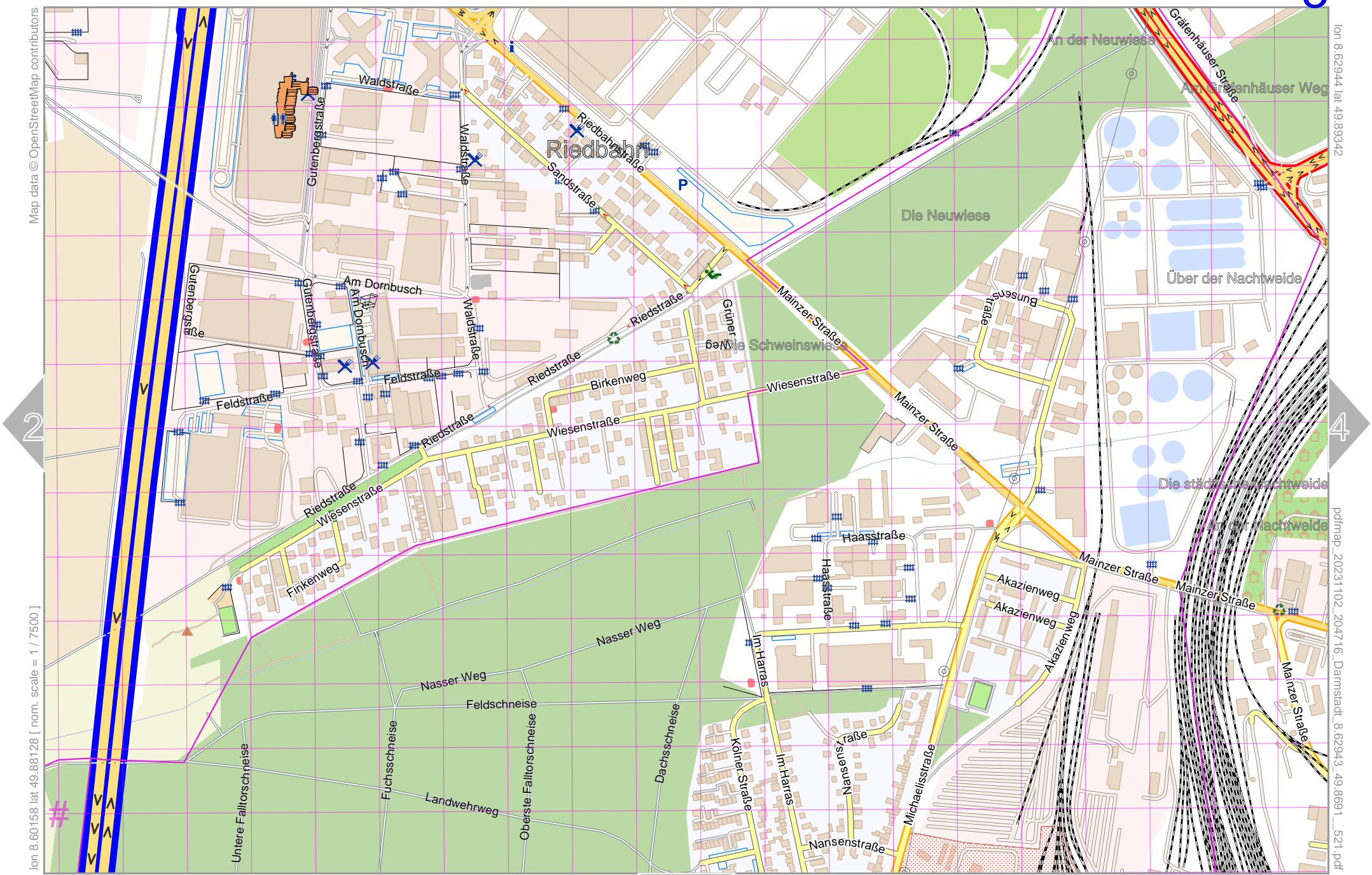
# UTM: 32 U easting 469.40 km northing 5525.60 km  
UTM-Grid-width = 100m



# Darmstadt

Map data © OpenStreetMap contributors

lon 8.62944 lat 49.89342



lon 8.60158 lat 49.88128 [ nom. scale = 1 / 7500 ]

pdfmap\_20231102\_204716\_Darmstadt\_8.62943\_49.8691\_521.pdf

# UTM: 32 U easting 471.40 km northing 5525.60 km  
UTM-Grid-width = 100m

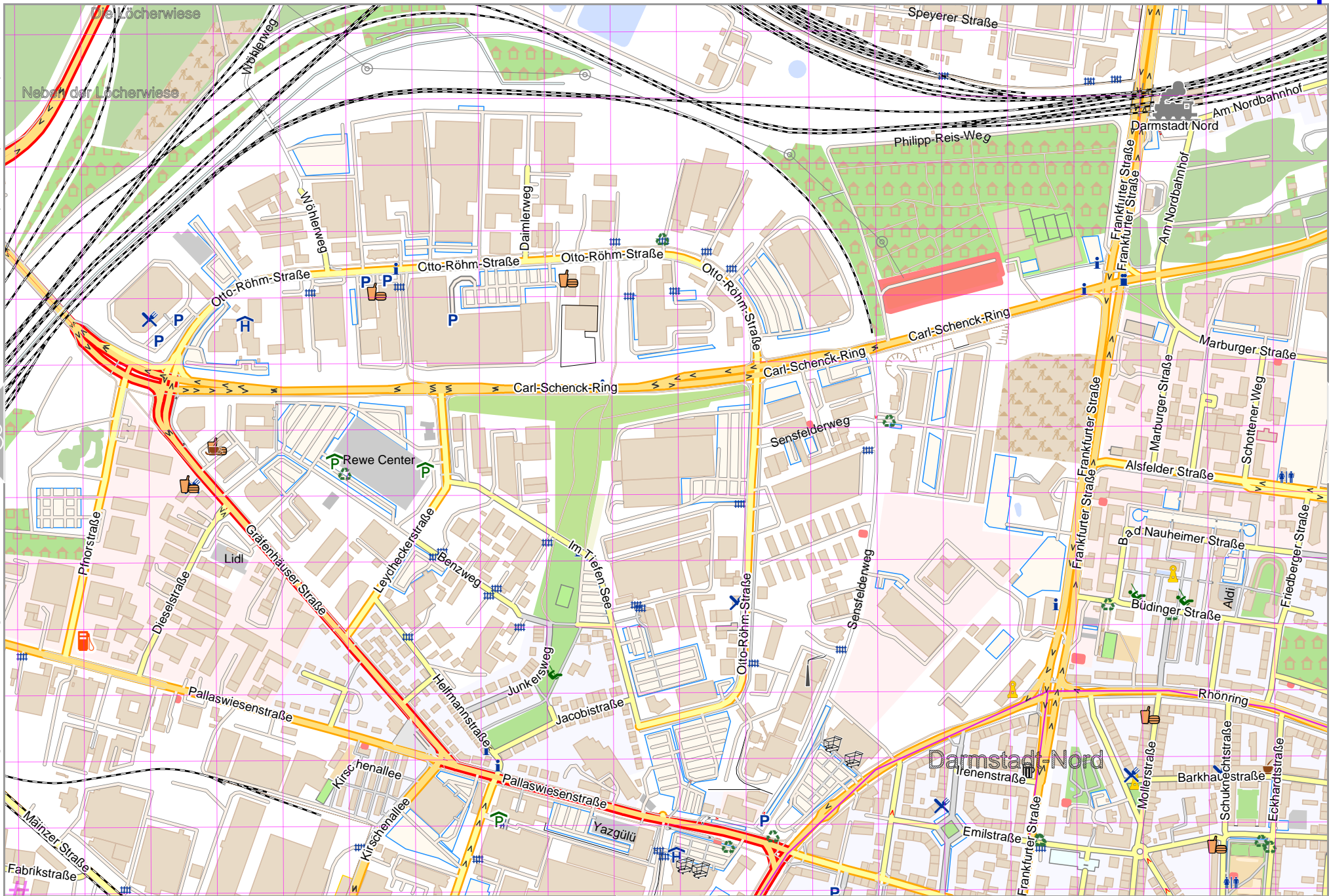
# Darmstadt

Map data © OpenStreetMap contributors

lon 8.62944 lat 49.88128 [ nom. scale = 1 / 7500 ]

lon 8.65729 lat 49.89342

pdfmap\_20231102\_204716\_Darmstadt\_8.62943\_49.8691\_521.pdf

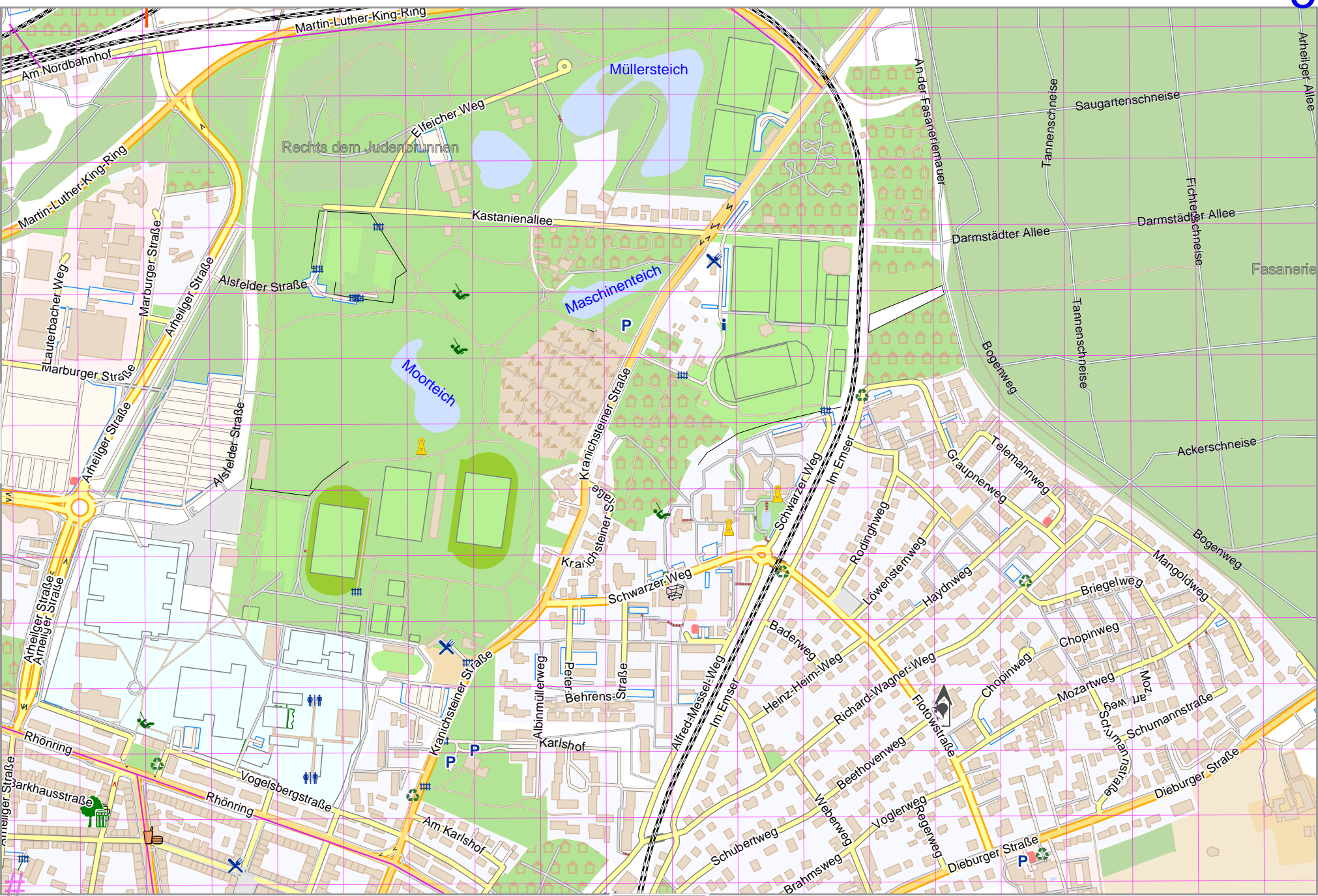


UTM: 32 U easting 473.40 km northing 5525.50 km  
 UTM-Grid-width = 100m

# Darmstadt

Map data © OpenStreetMap contributors

lon 8.65729 lat 49.88128 [ nom. scale = 1 / 7500 ]



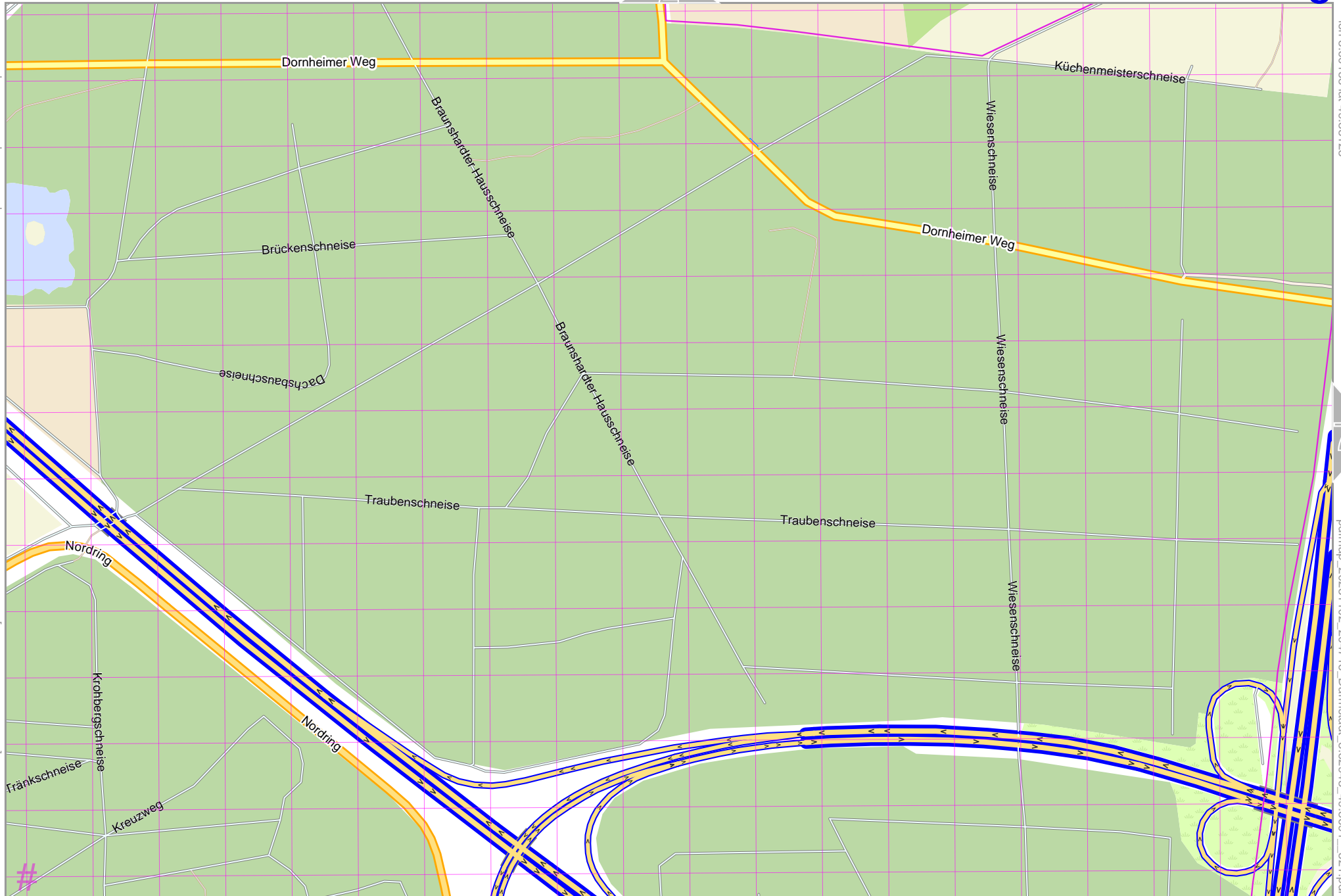
UTM: 32 U easting 475.40 km northing 5525.50 km  
 UTM-Grid-width = 100m

lon 8.68515 lat 49.89342 pdfmap\_20231102\_204716\_Darmstadt\_8.62943\_49.8691\_521.pdf

Map data © OpenStreetMap contributors

lon 8.57373 lat 49.86914 [ nom. scale = 1 / 7500 ]

# UTM: 32 U easting 469.40 km northing 5524.20 km  
UTM-Grid-width = 100m

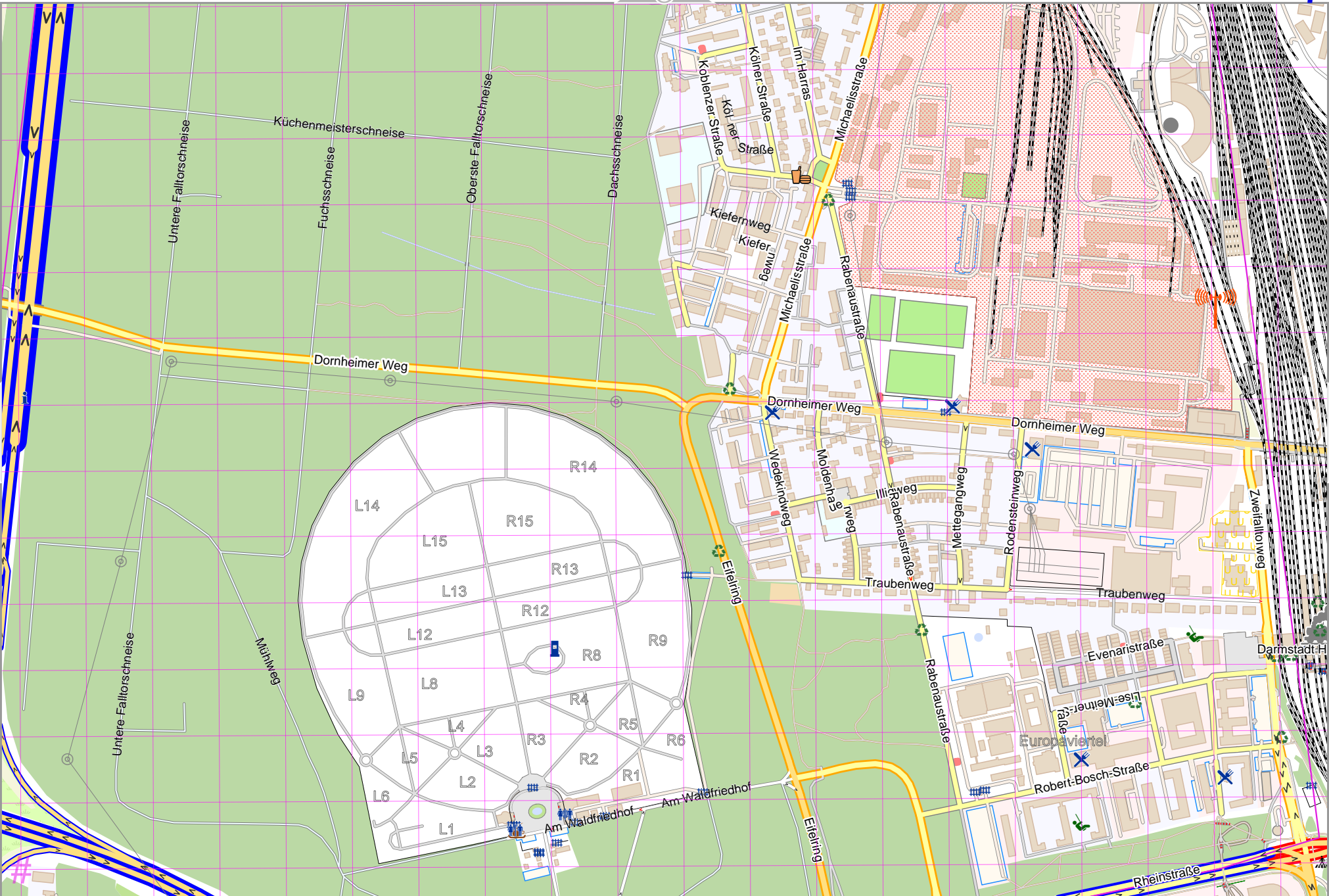


lon 8.60158 lat 49.88128

pdfmap\_20231102\_204716\_Darmstadt\_8.62943\_49.8691\_521.pdf

Map data © OpenStreetMap contributors

lon 8.60158 lat 49.86914 [ nom. scale = 1 / 7500 ]



# UTM: 32 U easting 471.40 km northing 5524.20 km  
UTM-Grid-width = 100m

lon 8.62944 lat 49.86128

pdfmap\_20231102\_204716\_Darmstadt\_8.62943\_49.8691\_521.pdf

Map data © OpenStreetMap contributors

lon 8.65729 lat 49.8128

pdfmap\_20231102\_204716\_Darmstadt\_8.62943\_49.8691\_521.pdf

lon 8.62944 lat 49.86914 [ nom. scale = 1 / 75000 ]

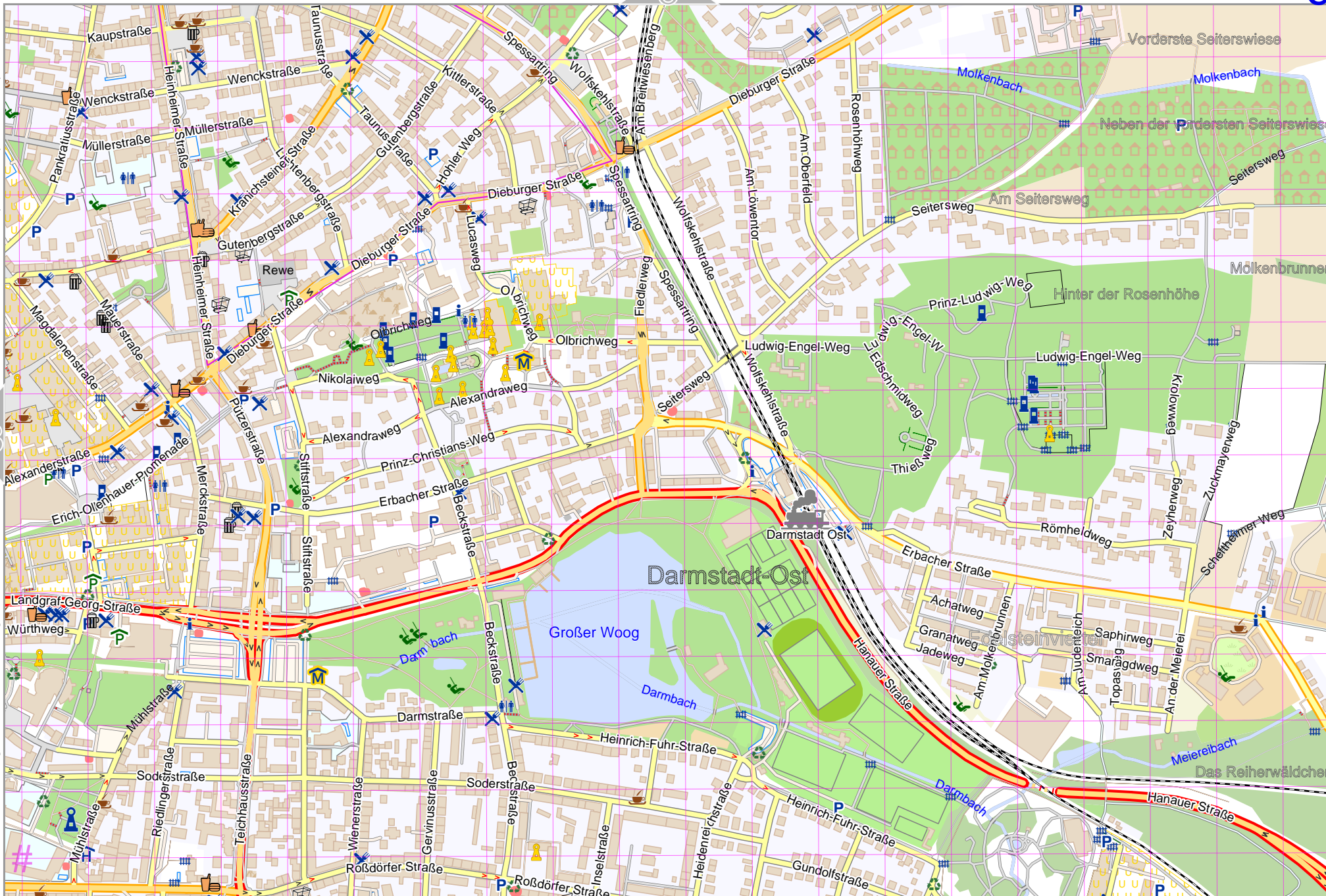
# UTM: 32 U easting 473.40 km northing 5524.20 km  
UTM-Grid-width = 100m





Map data © OpenStreetMap contributors

lon 8.65729 lat 49.86914 [ nom. scale = 1 / 7500 ]



lon 8.68515 lat 49.88128

pdfmap\_20231102\_204716\_Darmstadt\_8.62943\_49.8691\_521.pdf

# UTM: 32 U easting 475.40 km northing 5524.20 km  
UTM-Grid-width = 100m



6

10

14

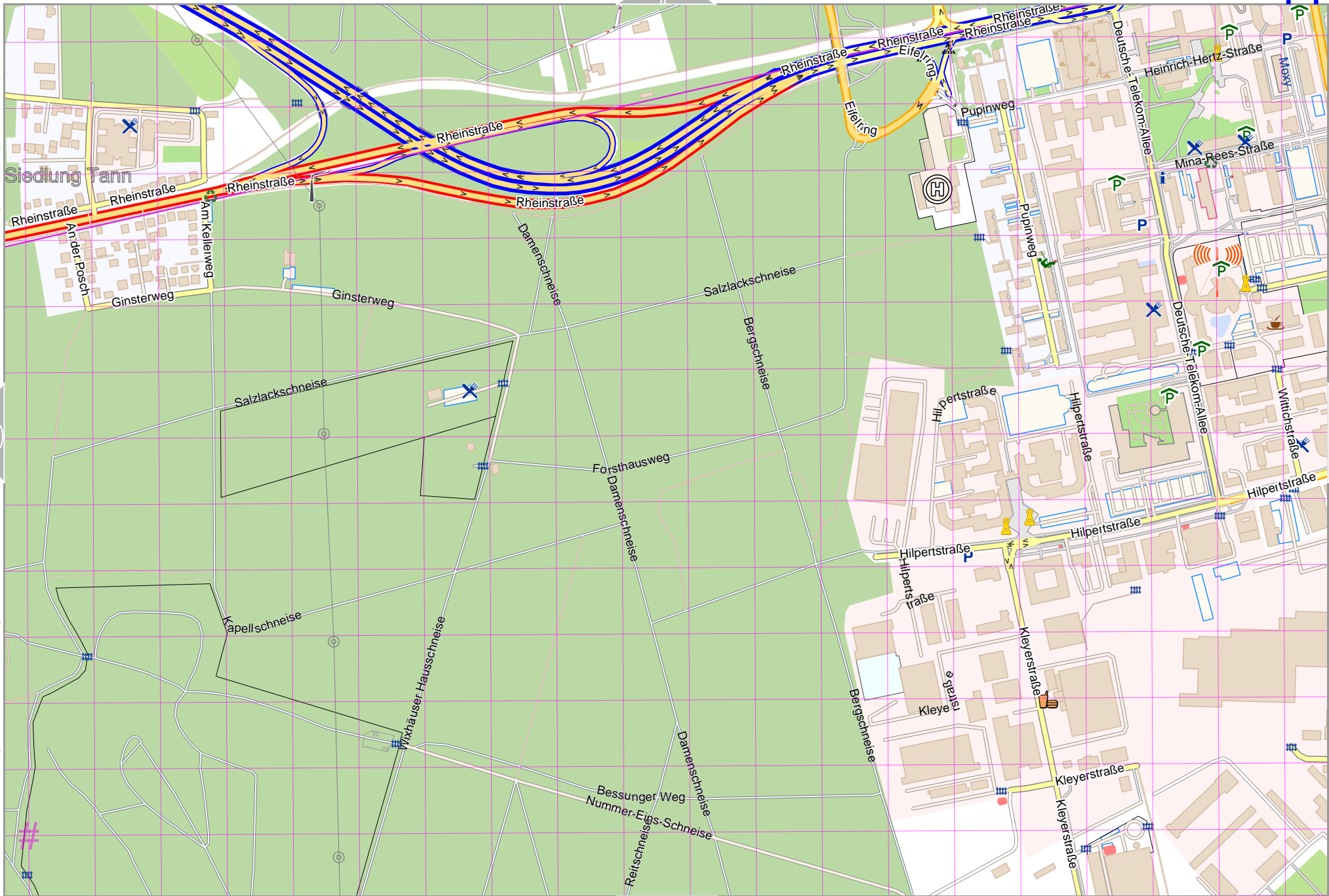


# Darmstadt

11

Map data © OpenStreetMap contributors

lon 8.62944 lat 49.86914



10

12

lon 8.60158 lat 49.85701 [ nom. scale = 1 / 7500 ]

pdfmap\_20231102\_204716\_Darmstadt\_8.62943\_49.8691\_521.pdf

# UTM: 32 U easting 471.40 km northing 5522.90 km  
UTM-Grid-width = 100m

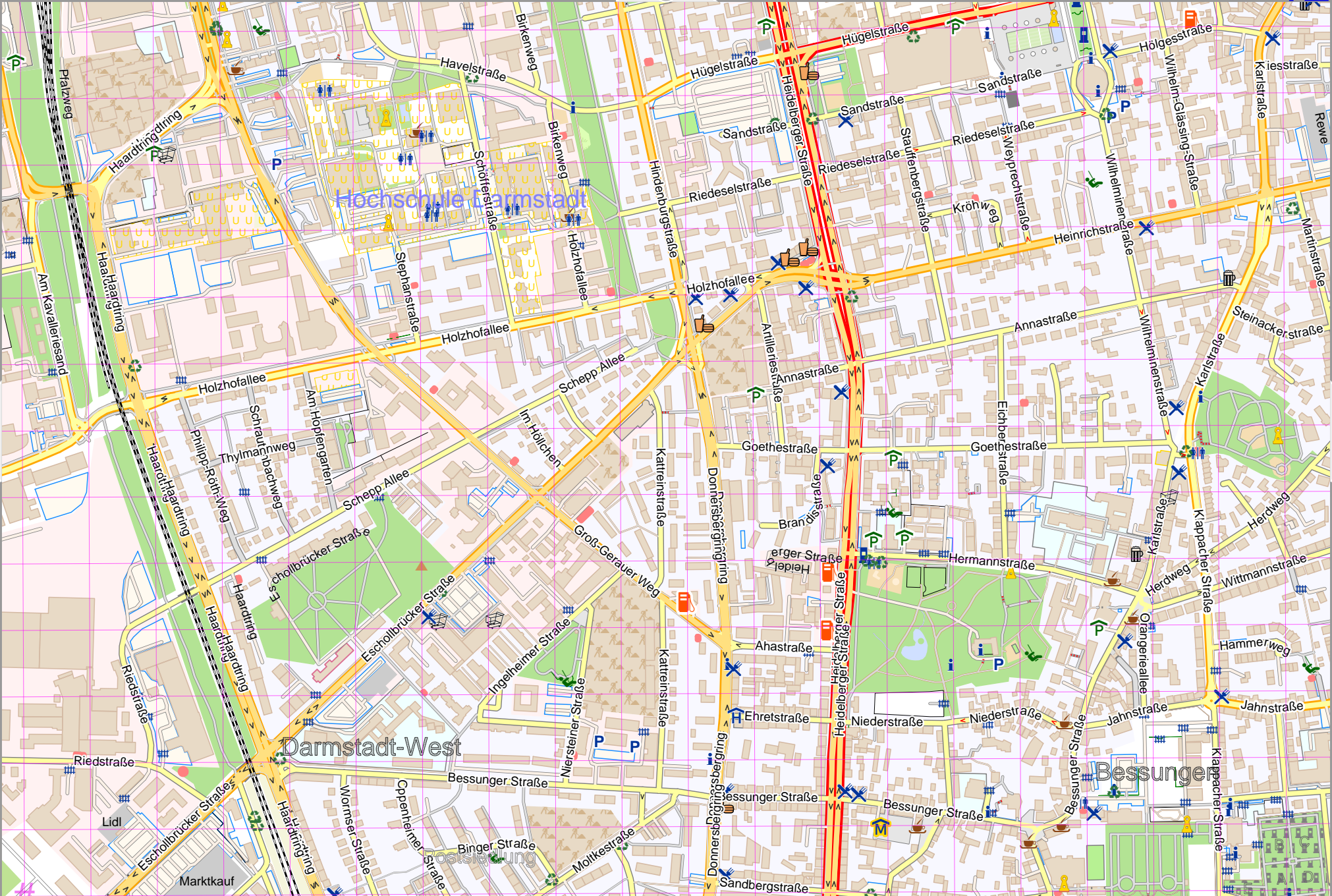
15

Map data © OpenStreetMap contributors

lon 8.65729 lat 49.86914

lon 8.62944 lat 49.85701 [ nom. scale = 1 / 75000 ]

pdfmap\_20231102\_204716\_Darmstadt\_8.62943\_49.8691\_521.pdf



#UTM: 32 U easting 473.40 km northing 5522.80 km

UTM-Grid-width = 100m

Map data © OpenStreetMap contributors

lon 8.65729 lat 49.85701 [ nom. scale = 1 / 7500 ]



lon 8.68515 lat 49.86914

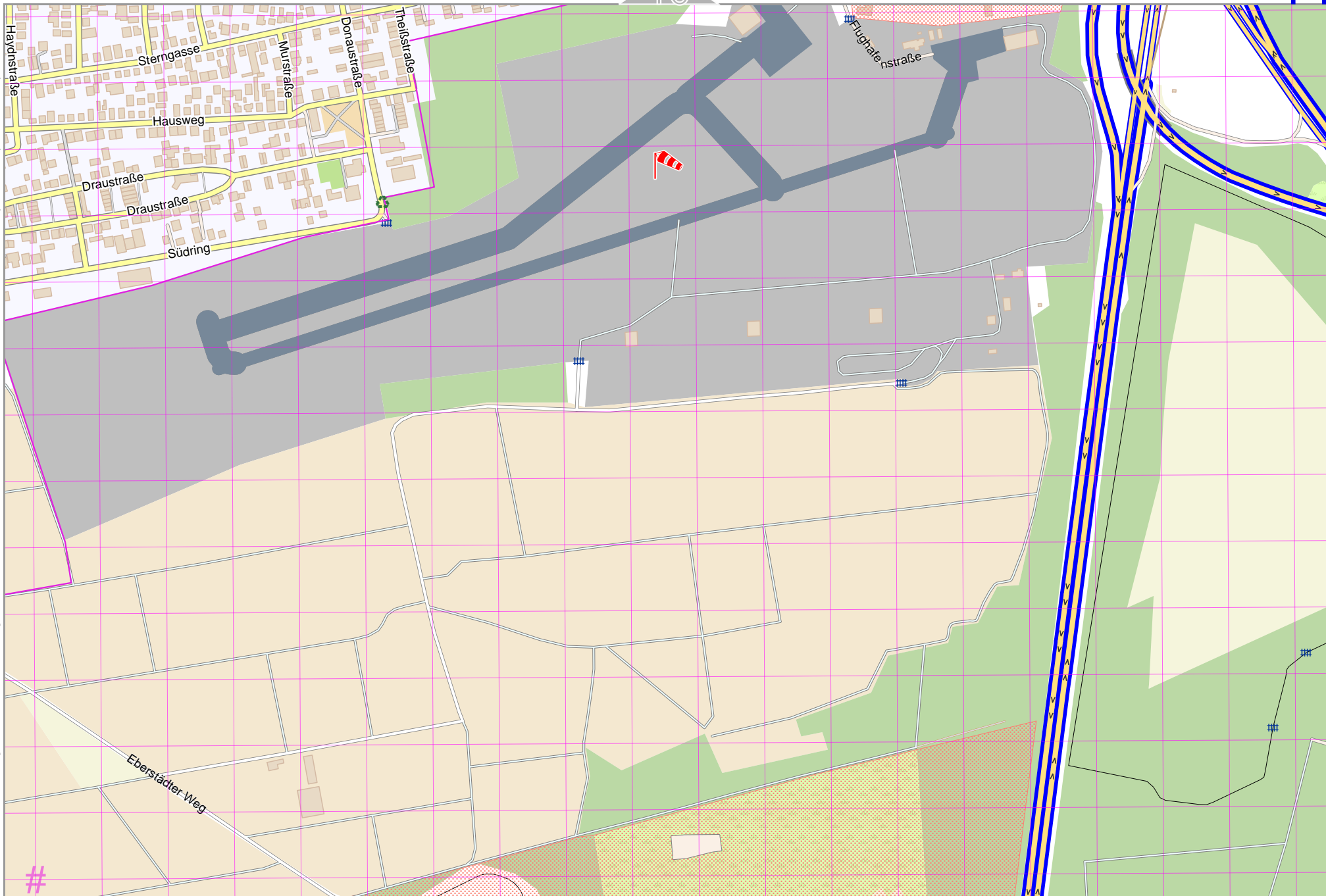
pdfmap\_20231102\_204716\_Darmstadt\_8.62943\_49.8691\_521.pdf

#UTM: 32 U easting 475.40 km northing 5522.80 km

UTM-Grid-width = 100m

Map data © OpenStreetMap contributors

lon 8.57373 lat 49.84487 [ nom. scale = 1 / 7500 ]



10

14

15

lon 8.60158 lat 49.85701

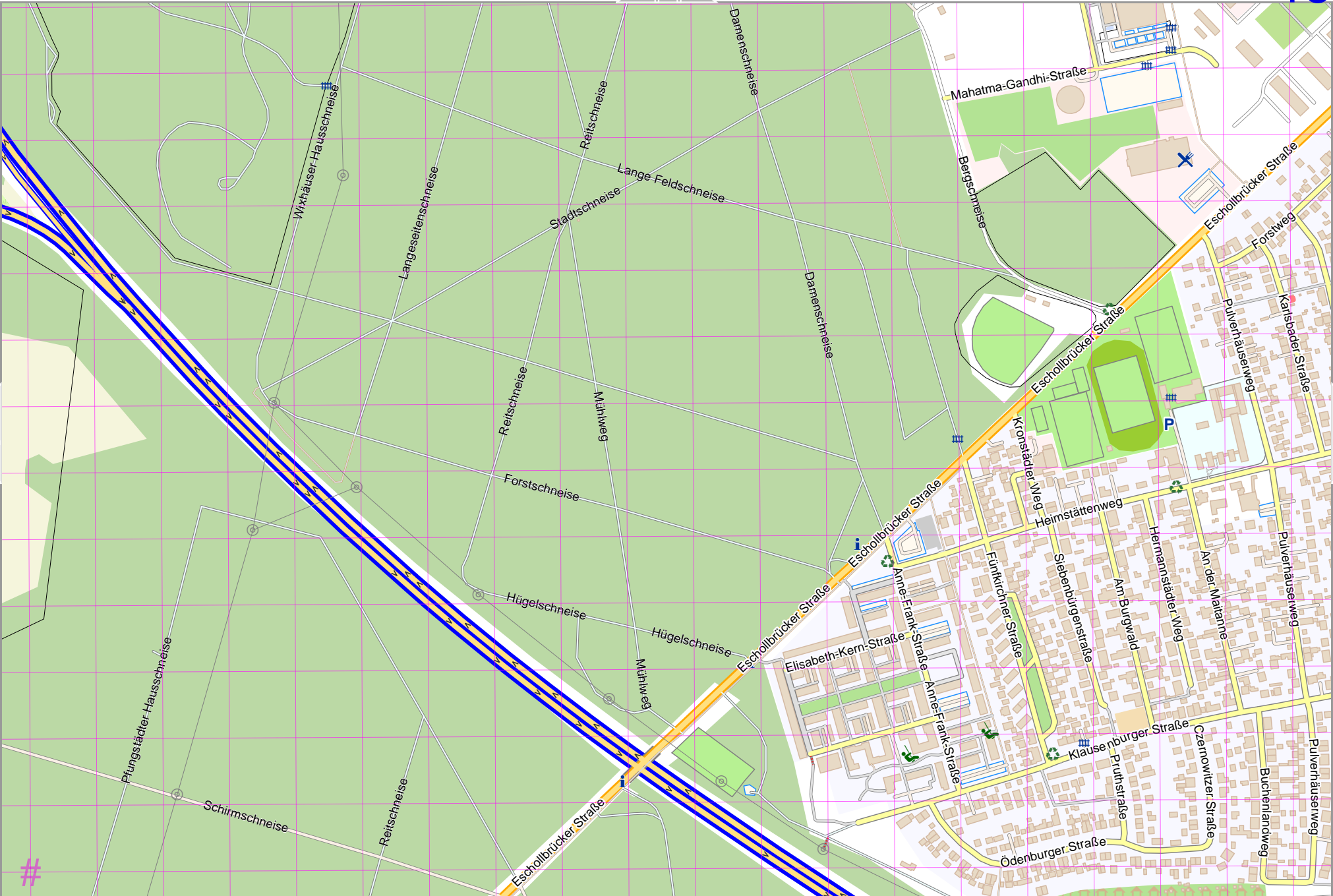
pdfmap\_20231102\_204716\_Darmstadt\_8.62943\_49.8691\_521.pdf

#

# UTM: 32 U easting 469.40 km northing 5521.50 km  
UTM-Grid-width = 100m

Map data © OpenStreetMap contributors

lon 8.60158 lat 49.84487 [ nom. scale = 1 / 7500 ]



# UTM: 32 U easting 471.40 km northing 5521.50 km  
 UTM-Grid-width = 100m

lon 8.62944 lat 49.85701

pdfmap\_20231102\_204716\_Darmstadt\_8.62943\_49.8691\_521.pdf

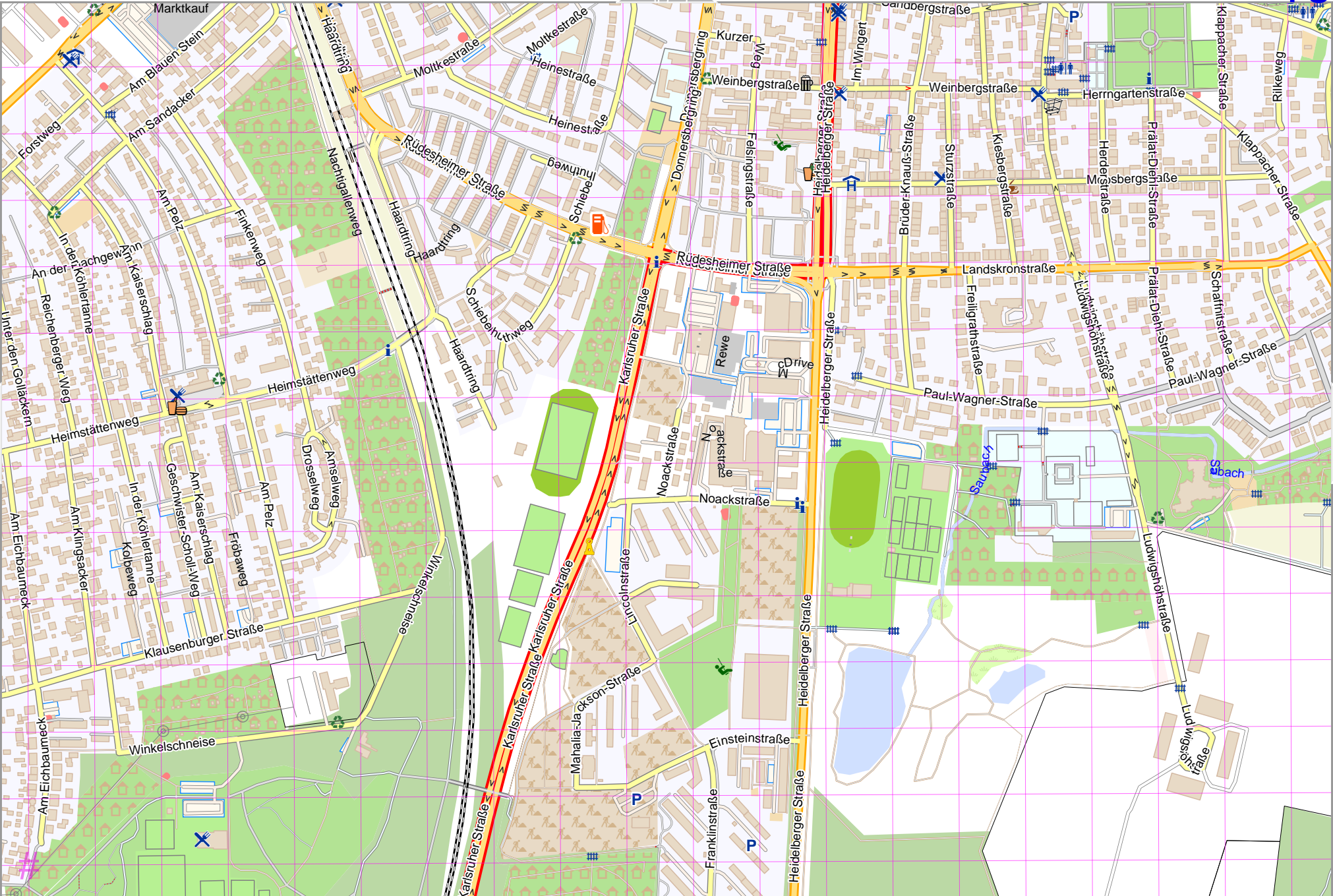
# Darmstadt

Map data © OpenStreetMap contributors

lon 8.62944 lat 49.84487 [ nom. scale = 1 / 7500 ]

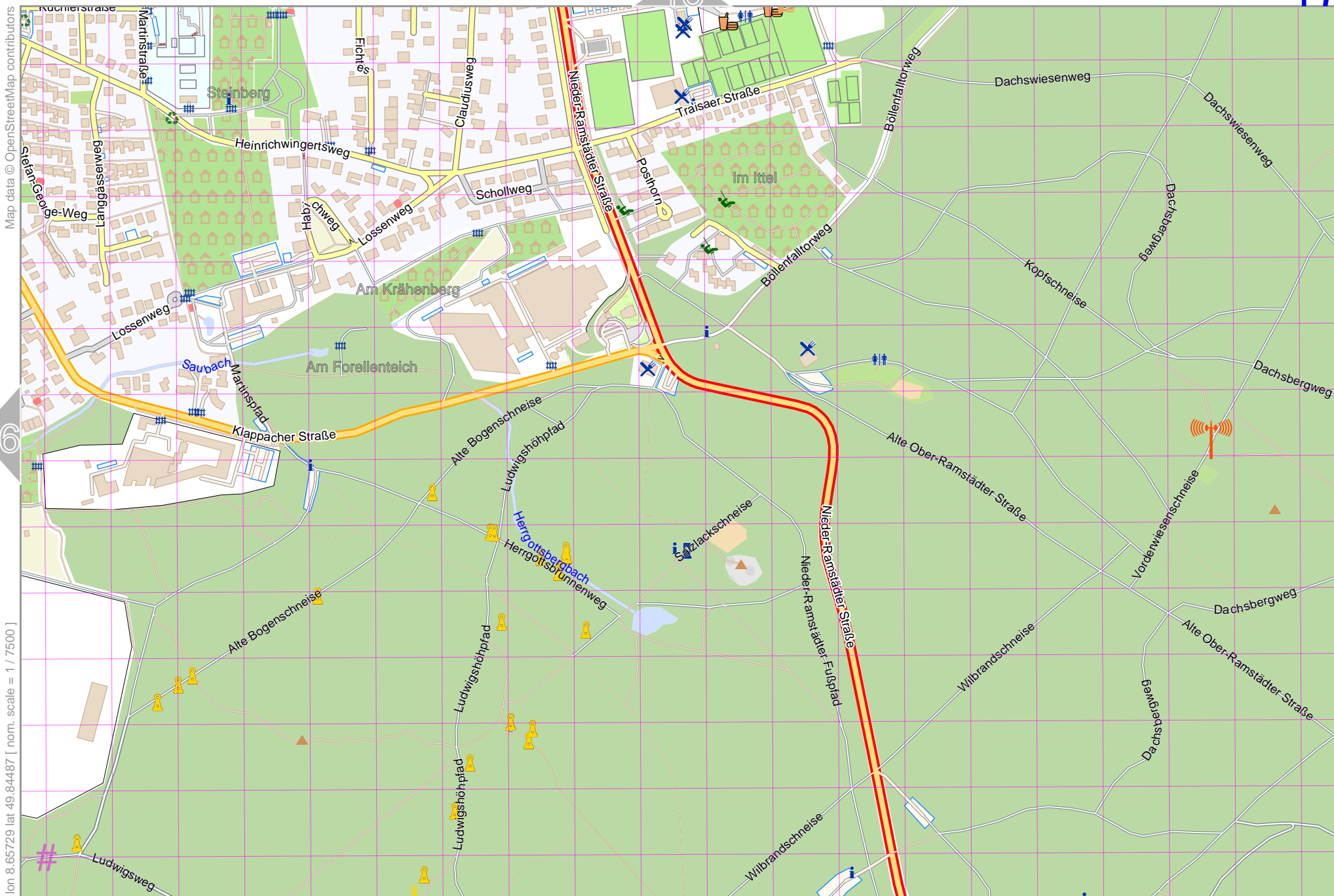
lon 8.65729 lat 49.85701

pdfmap\_20231102\_204716\_Darmstadt\_8.62943\_49.8691\_521.pdf



# UTM: 32 U easting 473.40 km northing 5521.50 km  
 UTM-Grid-width = 100m





Map data © OpenStreetMap contributors

lon 8.65729 lat 49.84487 [ nom. scale = 1 / 7500 ]

lon 8.68515 lat 49.85701

pdfmap\_20231102\_204716\_Darmstadt\_8.62943\_49.8691\_521.pdf

# UTM: 32 U easting 475.40 km northing 5521.50 km

UTM-Grid-width = 100m