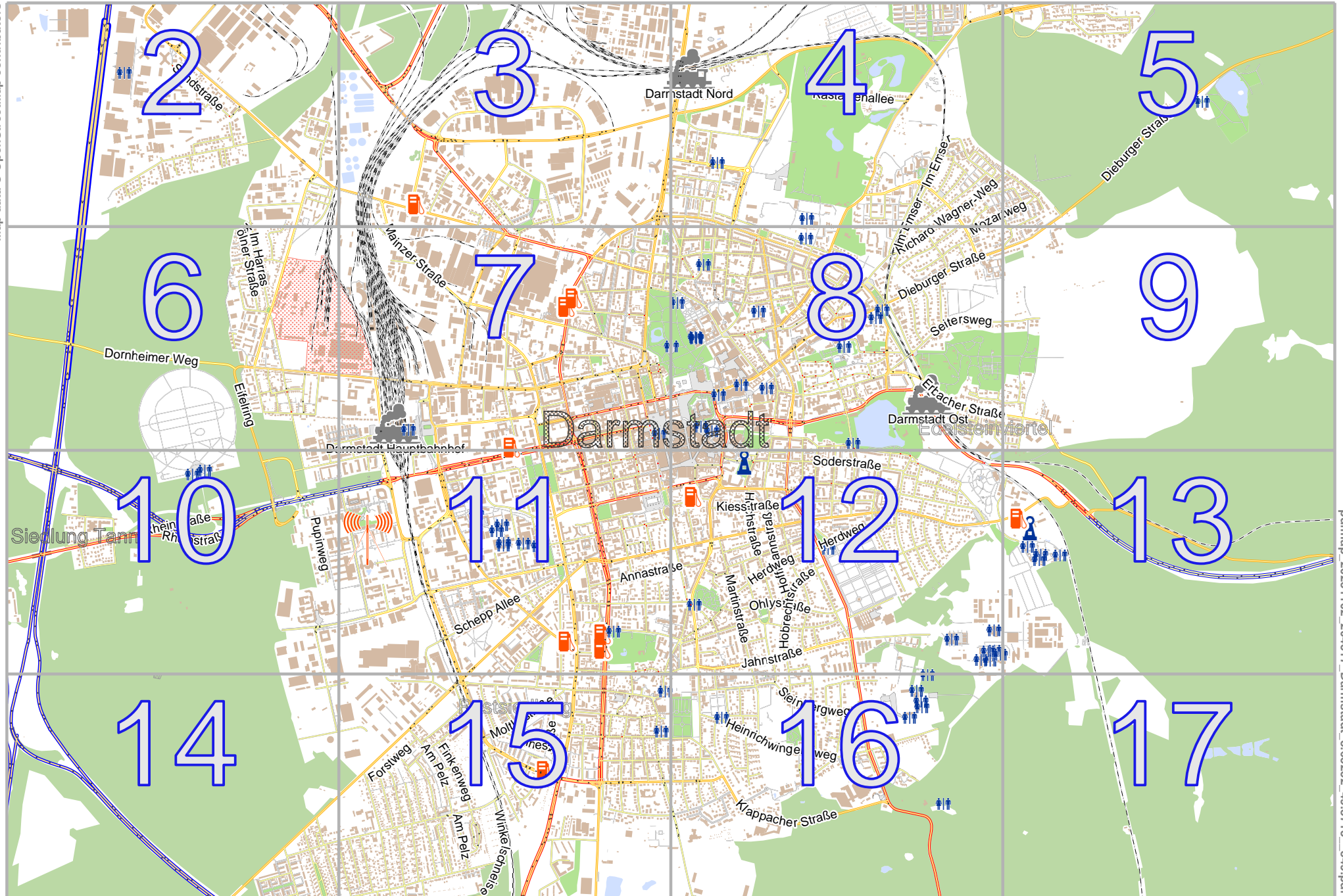


Darmstadt

lon 8.70824 lat 49.89566

Map data © OpenStreetMap contributors



lon 8.59682 lat 49.84711
[nom. scale = 1 / 30000]

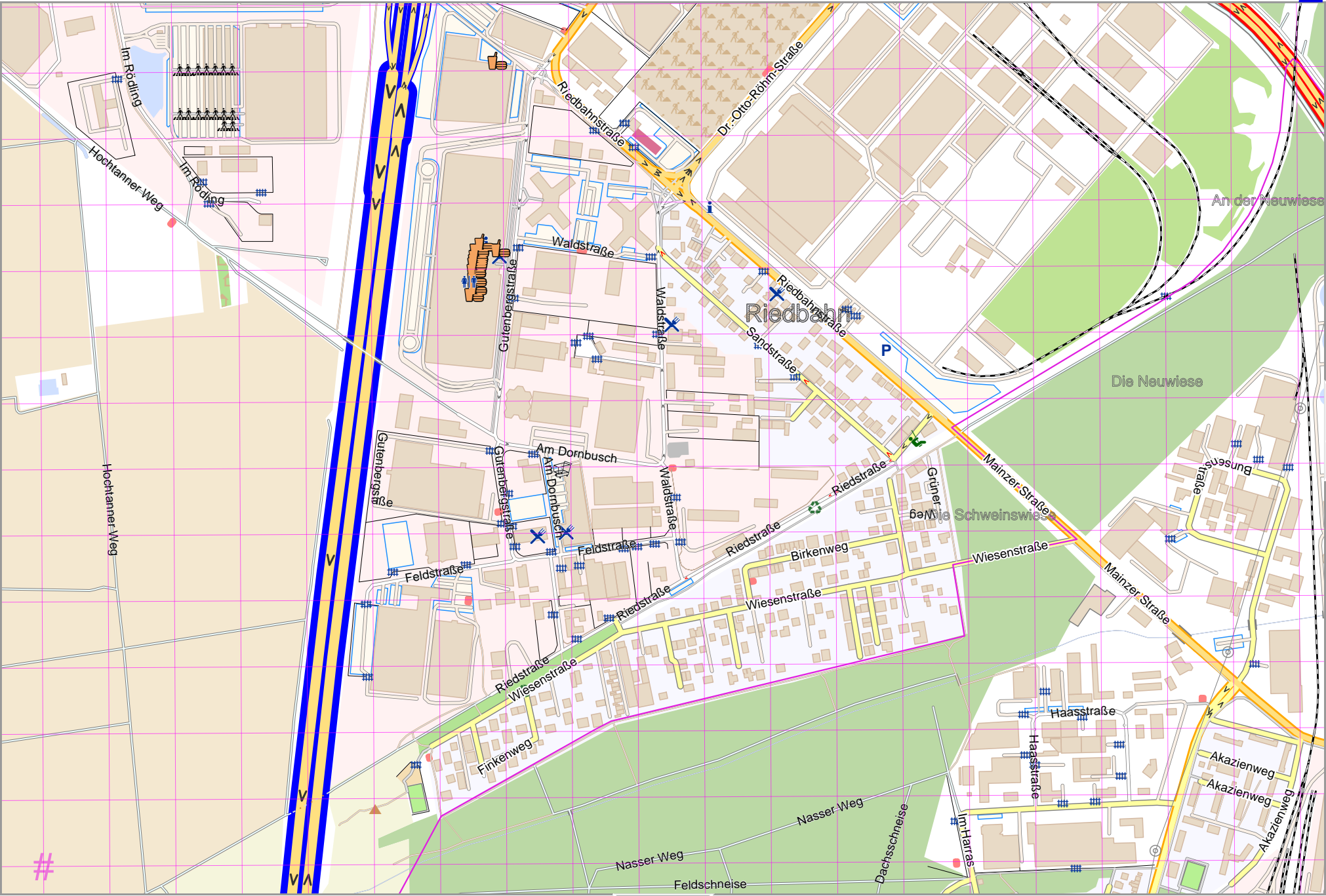
Darmstadt

Map data © OpenStreetMap contributors

lon 8.62467 lat 49.89566

lon 8.59682 lat 49.88352 [nom. scale = 1 / 7500]

pdfmap_20231102_204517_Darmstadt_8.6252_49.8713_849.pdf

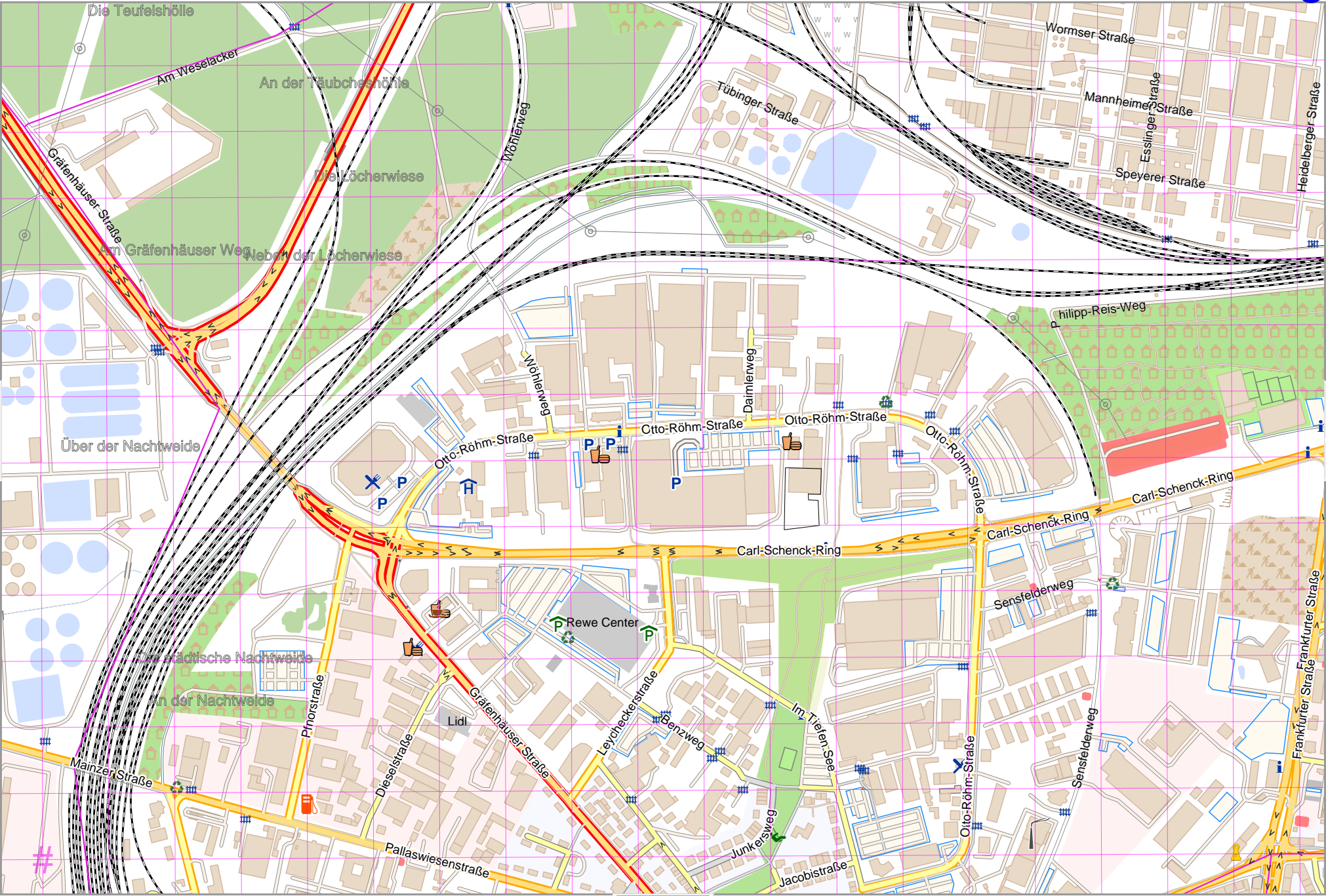


UTM: 32 U easting 471.10 km northing 5525.80 km
UTM-Grid-width = 100m

Darmstadt

Map data © OpenStreetMap contributors

lon 8.62467 lat 49.88352 [nom. scale = 1 / 7500]



lon 8.65253 lat 49.89566

pdfmap_20231102_204517 Darmstadt_8.65252_49.8713_849.pdf

UTM: 32 U easting 473.10 km northing 5525.80 km
UTM-Grid-width = 100m

Darmstadt

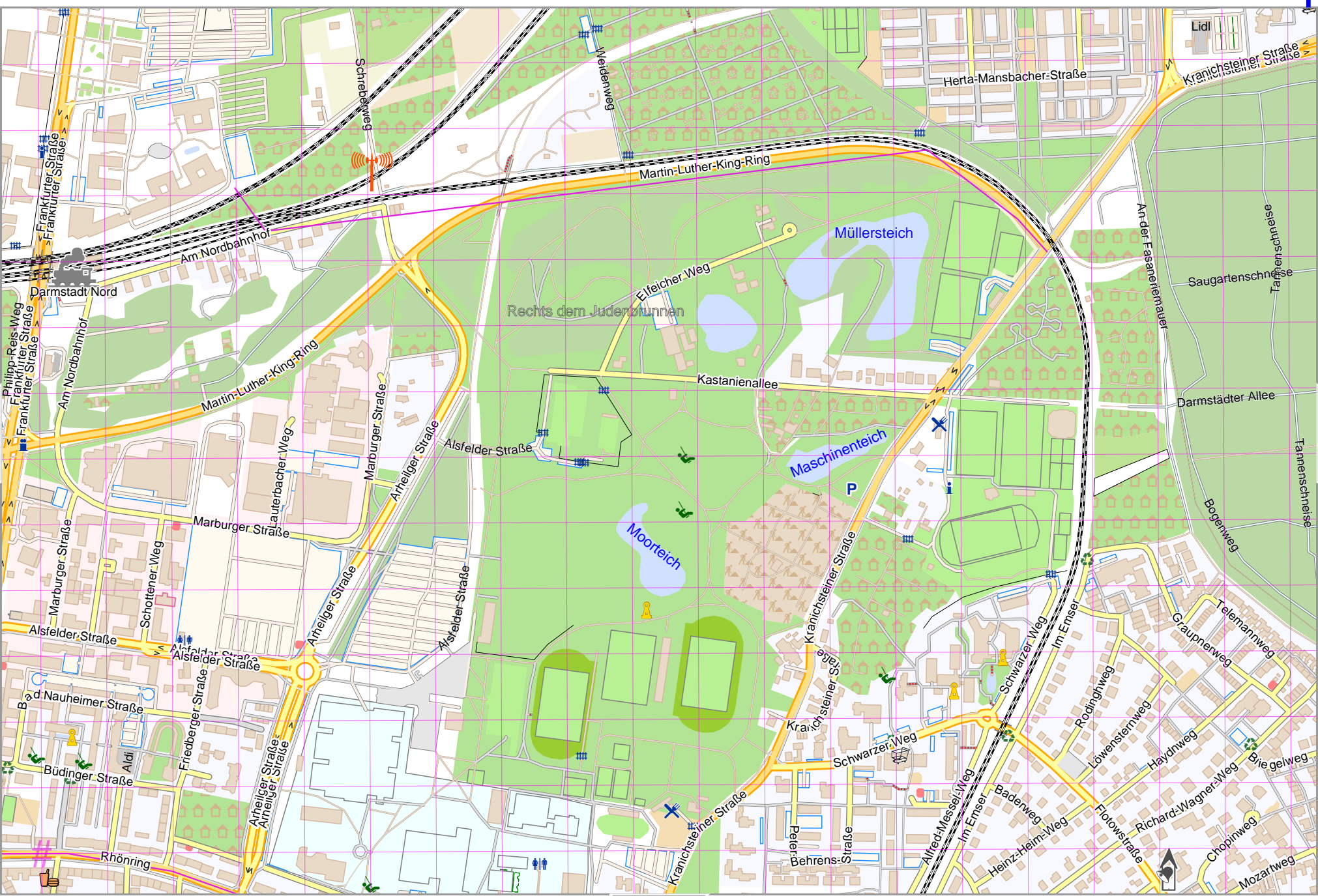
Map data © OpenStreetMap contributors

lon 8.68038 lat 49.89566

lon 8.65253 lat 49.88352 [nom. scale = 1 / 7500]

pdfmap_20231102_204517_Darmstadt_8.65252_49.8713_849.pdf

UTM: 32 U easting 475.10 km northing 5525.80 km
UTM-Grid-width = 100m

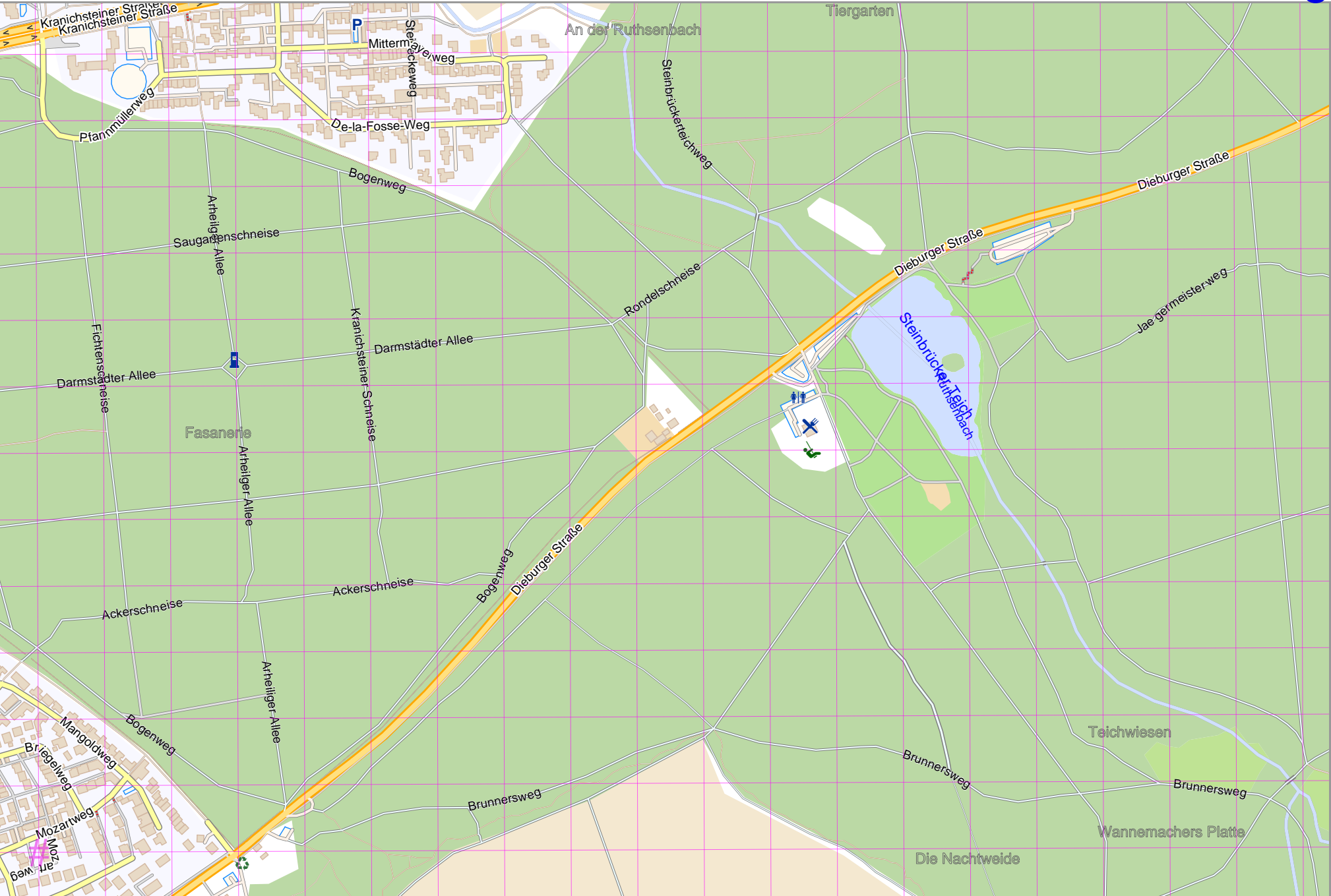


Darmstadt

Map data © OpenStreetMap contributors

4

lon 8.68038 lat 49.88352 [nom. scale = 1 / 7500]



lon 8.70824 lat 49.89566

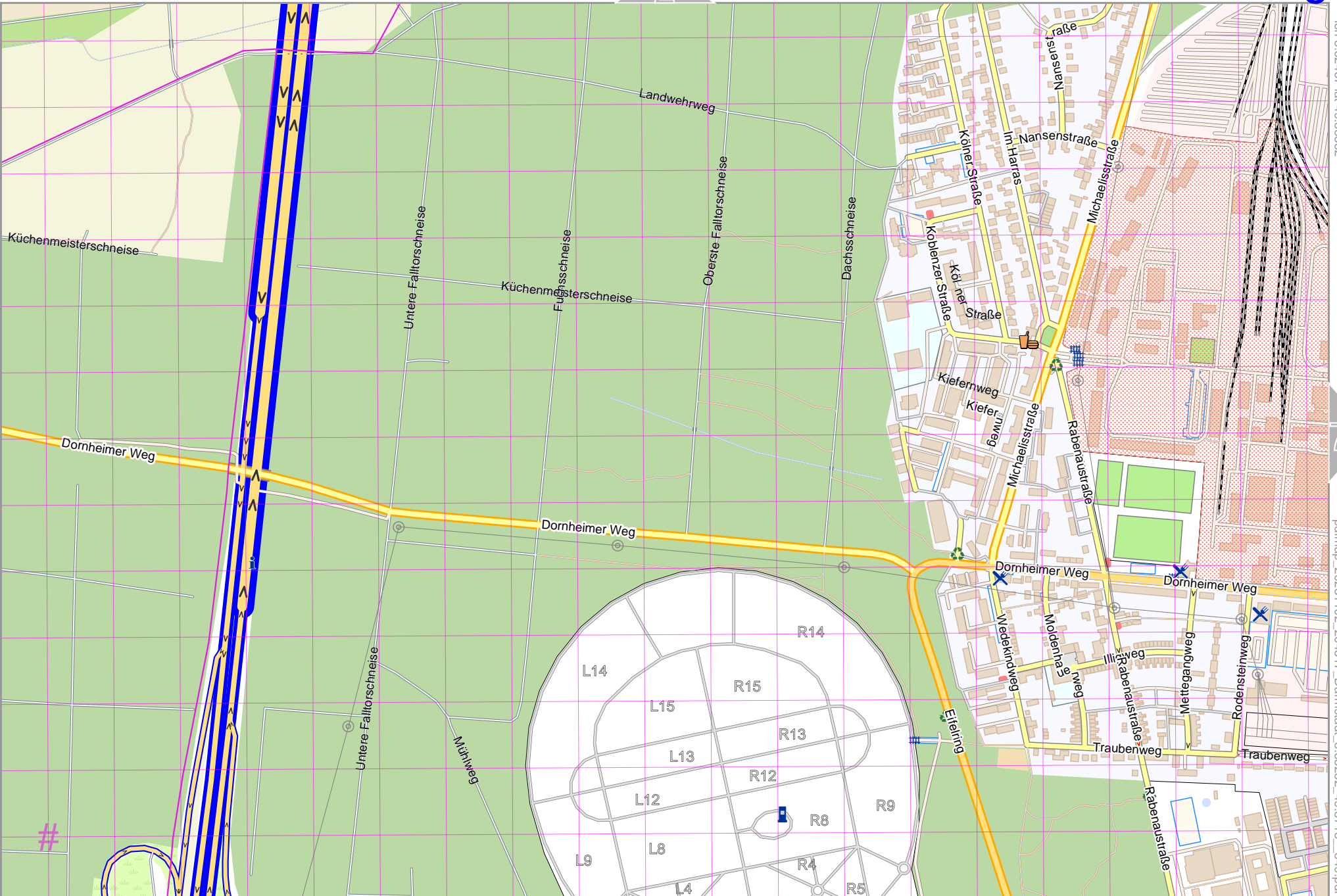
pdfmap_20231102_204517_Darmstadt_8.68252_49.8713_849.pdf

UTM: 32 U easting 477.10 km northing 5525.80 km
UTM-Grid-width = 100m

9

Map data © OpenStreetMap contributors

lon 8.59682 lat 49.87138 [nom. scale = 1 / 7500]



lon 8.62467 lat 49.88392

pdfmap_20231102_204517_Darmstadt_8.65252_49.8713_849.pdf

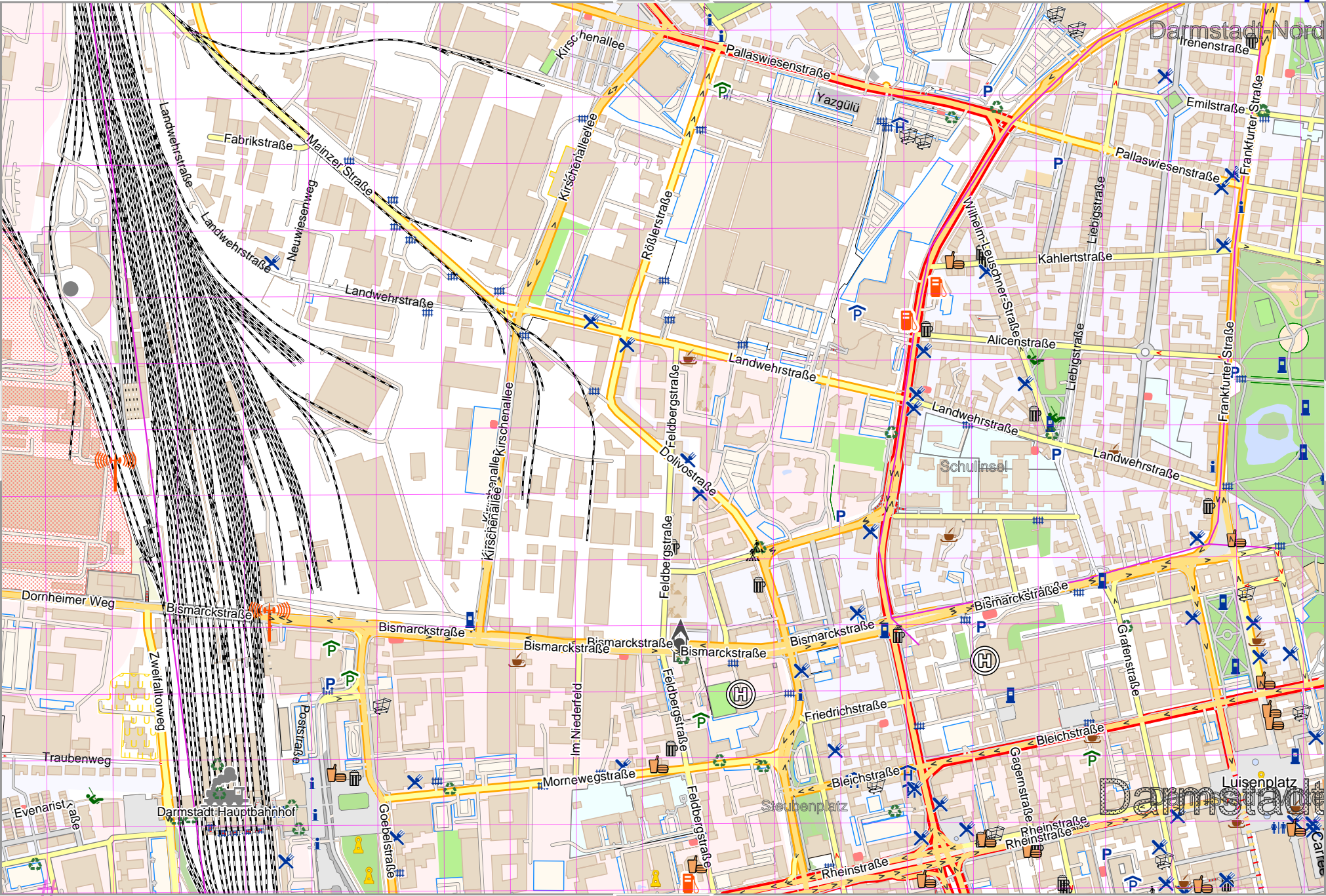
UTM: 32 U easting 471.10 km northing 5524.50 km
UTM-Grid-width = 100m

Darmstadt

Map data © OpenStreetMap contributors

lon 8.62467 lat 49.87138 [nom. scale = 1 / 7500]

UTM 732 U easting 473.10 km northing 5524.40 km
UTM-Grid-width = 100m



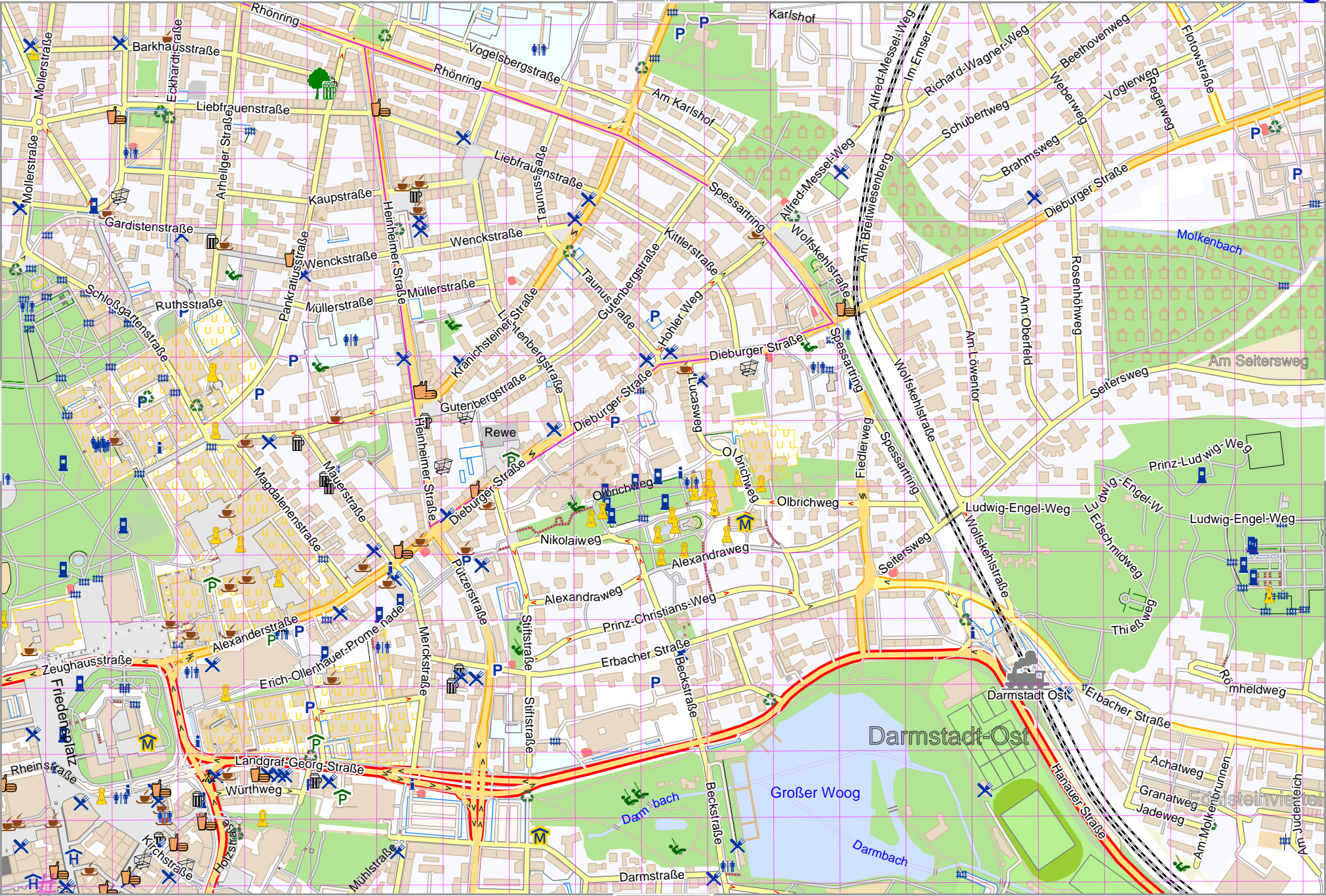
lon 8.65253 lat 49.88352

pdfmap_20231102_204517 Darmstadt_8.65252_49.8713_849.pdf

Darmstadt

Map data © OpenStreetMap contributors

lon 8.65253 lat 49.87138 [nom. scale = 1/7500]



lon 8.68038 lat 49.88352

pdfmap_20231102_204517 Darmstadt_8.65252_49.8713_849.pdf

UTM 32 U easting 475.10 km northing 5524.40 km
 UTM-Grid-width = 100m

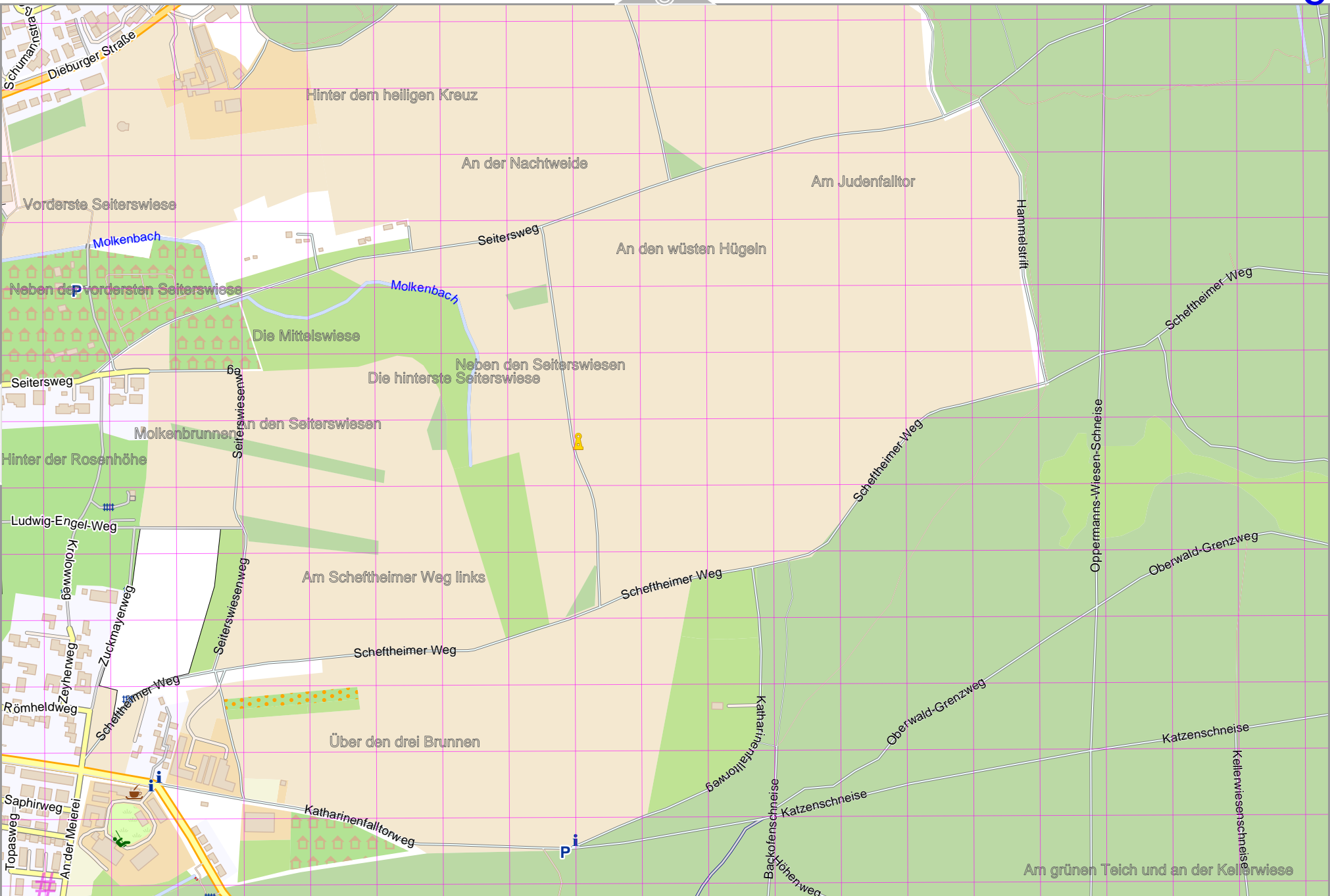
Darmstadt

Map data © OpenStreetMap contributors

lon 8.68038 lat 49.87138 [nom. scale = 1 / 75000]

lon 8.70824 lat 49.88352

pdfmap_20231102_204517_Darmstadt_8.68252_49.8713_849.pdf



UTM: 32 U easting 477.10 km northing 5524.40 km
UTM-Grid-width = 100m

Darmstadt

10

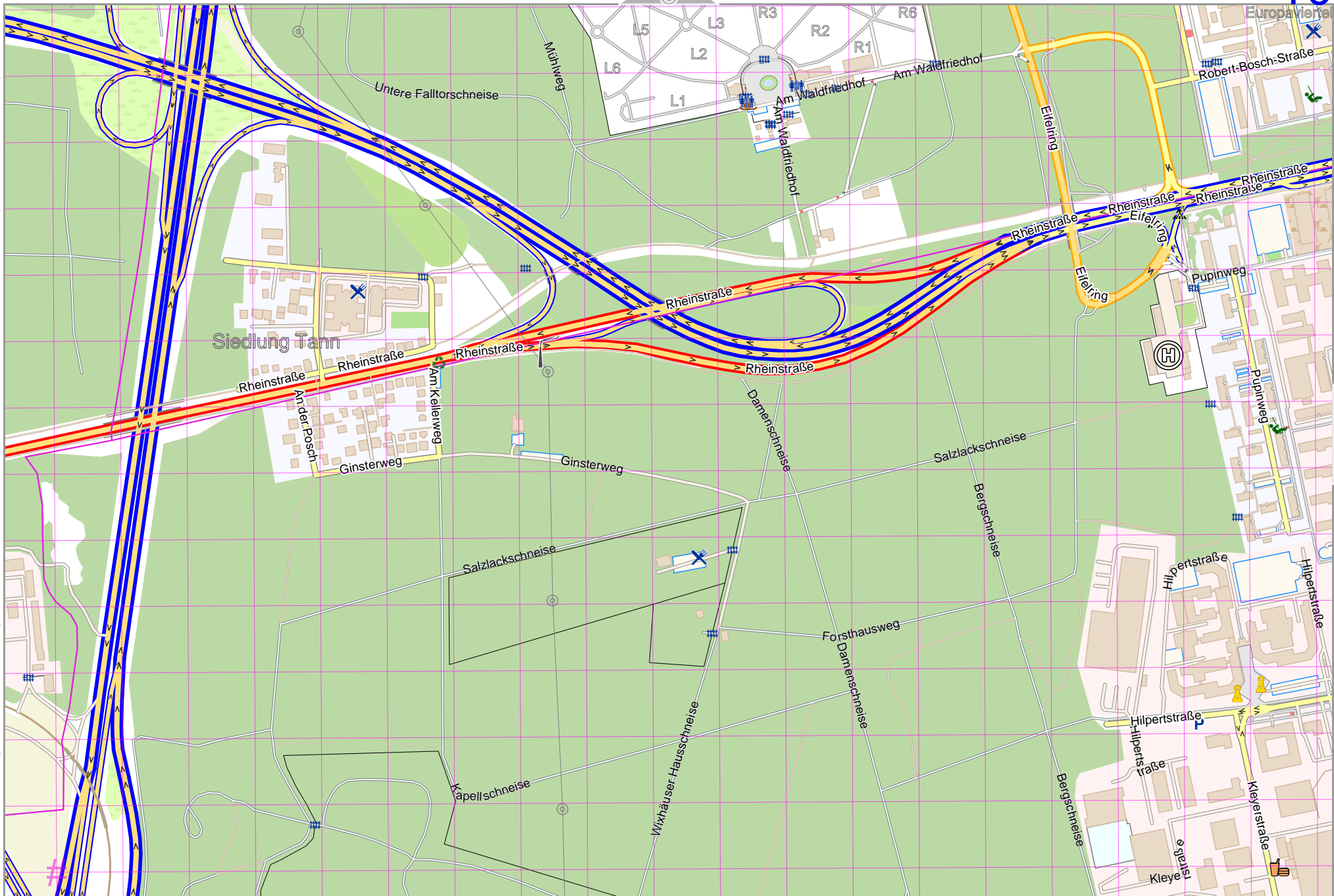
Map data © OpenStreetMap contributors

lon 8.62467 lat 49.87138

lon 8.59682 lat 49.85925 [nom. scale = 1 / 7500]

pdfmap_20231102_204517_Darmstadt_8.65252_49.8713_849.pdf

UTM: 32 U easting 471.10 km northing 5523.10 km
UTM-Grid-width = 100m



Darmstadt

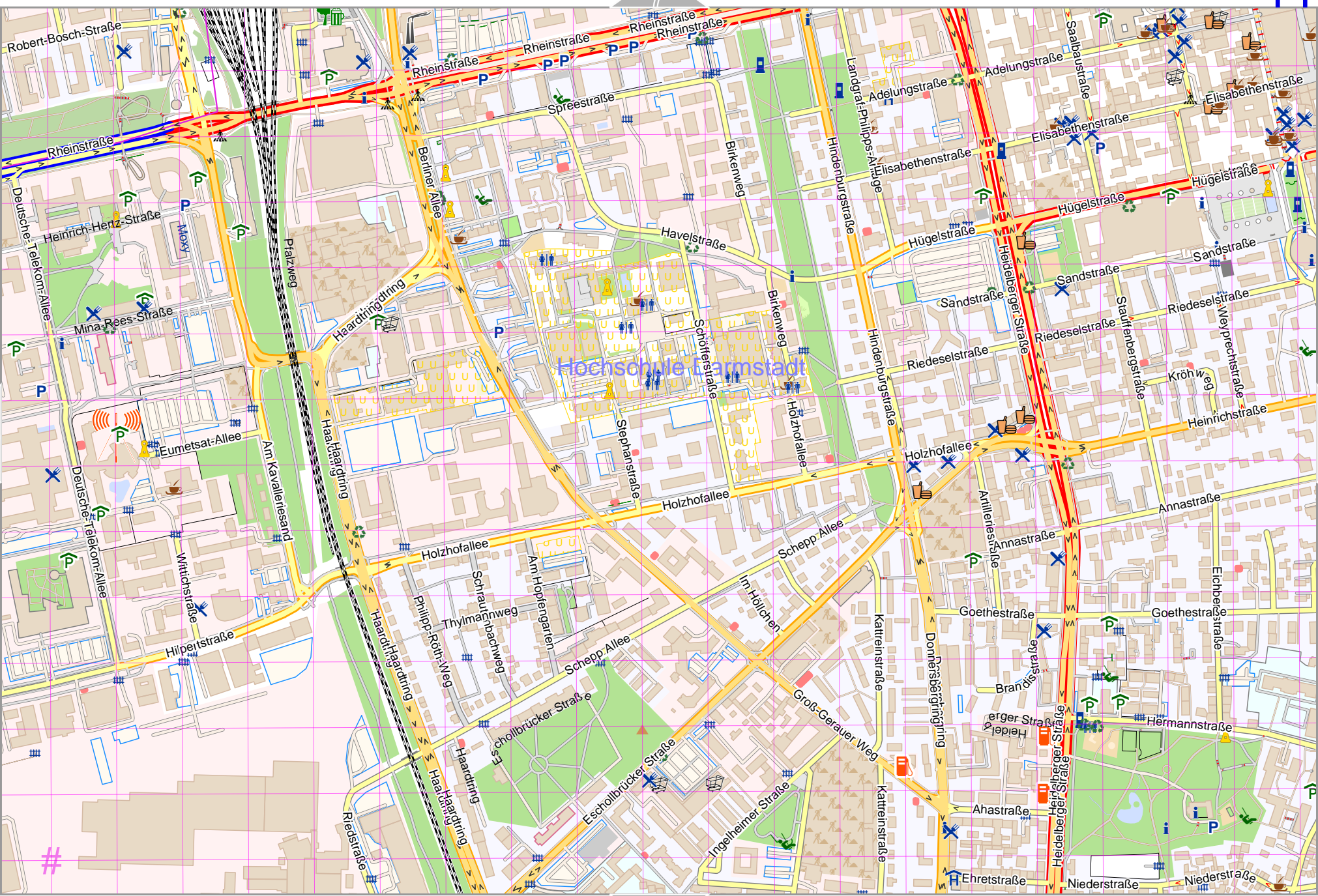
Map data © OpenStreetMap contributors

lon 8.65253 lat 49.87138

pdfmap_20231102_204517_Darmstadt_8.65252_49.8713_849.pdf

lon 8.62467 lat 49.85925 [norm. scale = 1 / 7500]

UTM: 32 U easting 473.10 km northing 5523.10 km
UTM-Grid-width = 100m



10

12

15



Map data © OpenStreetMap contributors

lon 8.68038 lat 49.87138

lon 8.65253 lat 49.85925 [nom. scale = 1 / 7500]

pdfmap_20231102_204517 Darmstadt_8.65252_49.8713_849.pdf

UTM: 32 U easting 475.10 km northing 5523.10 km
UTM-Grid-width = 100m

Darmstadt

9

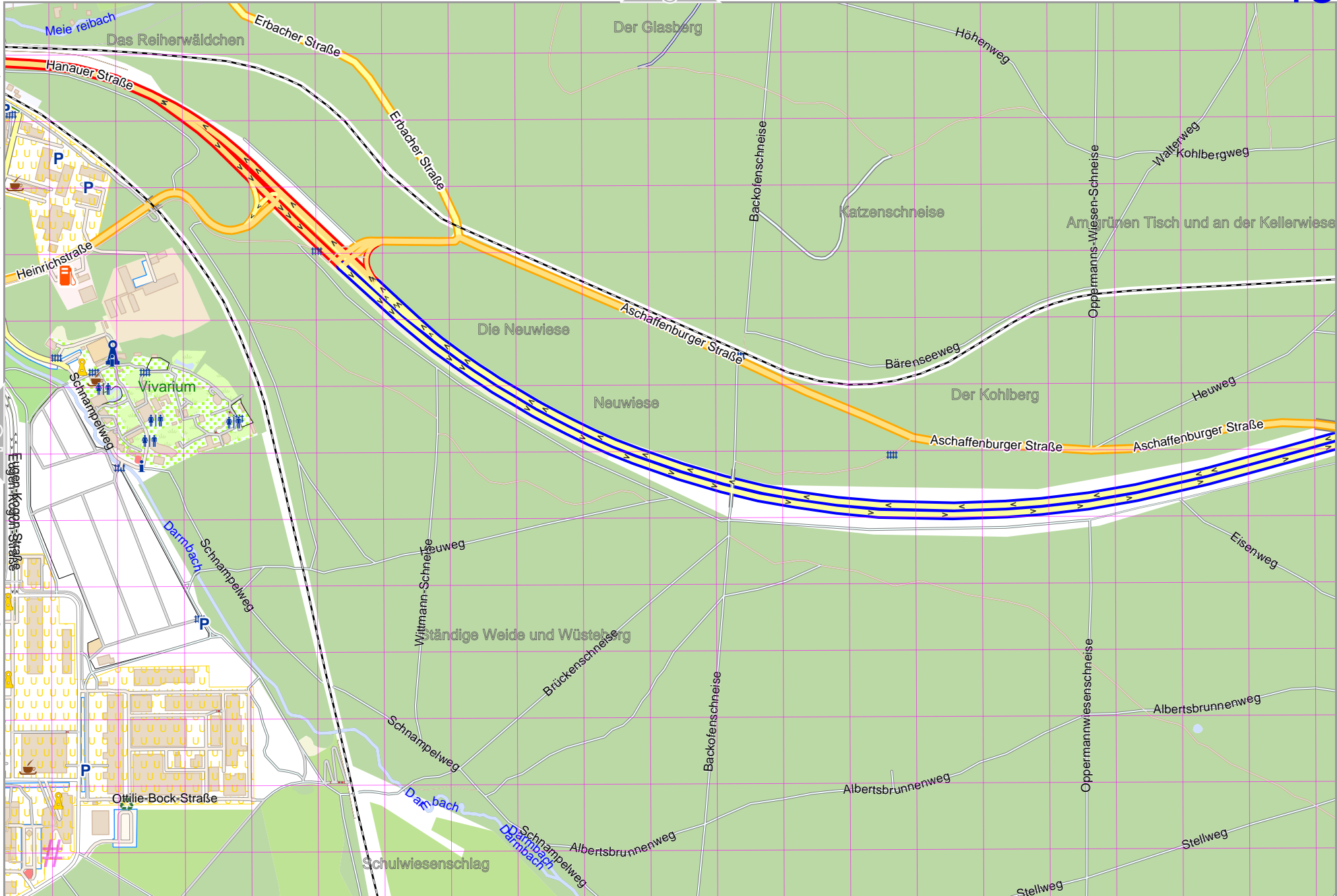
Map data © OpenStreetMap contributors

lon 8.70824 lat 49.87138

12

[lon 8.68038 lat 49.85925 | nom. scale = 1 / 75000]

pdfmap_20231102_204517_Darmstadt_8.65252_49.8713_849.pdf

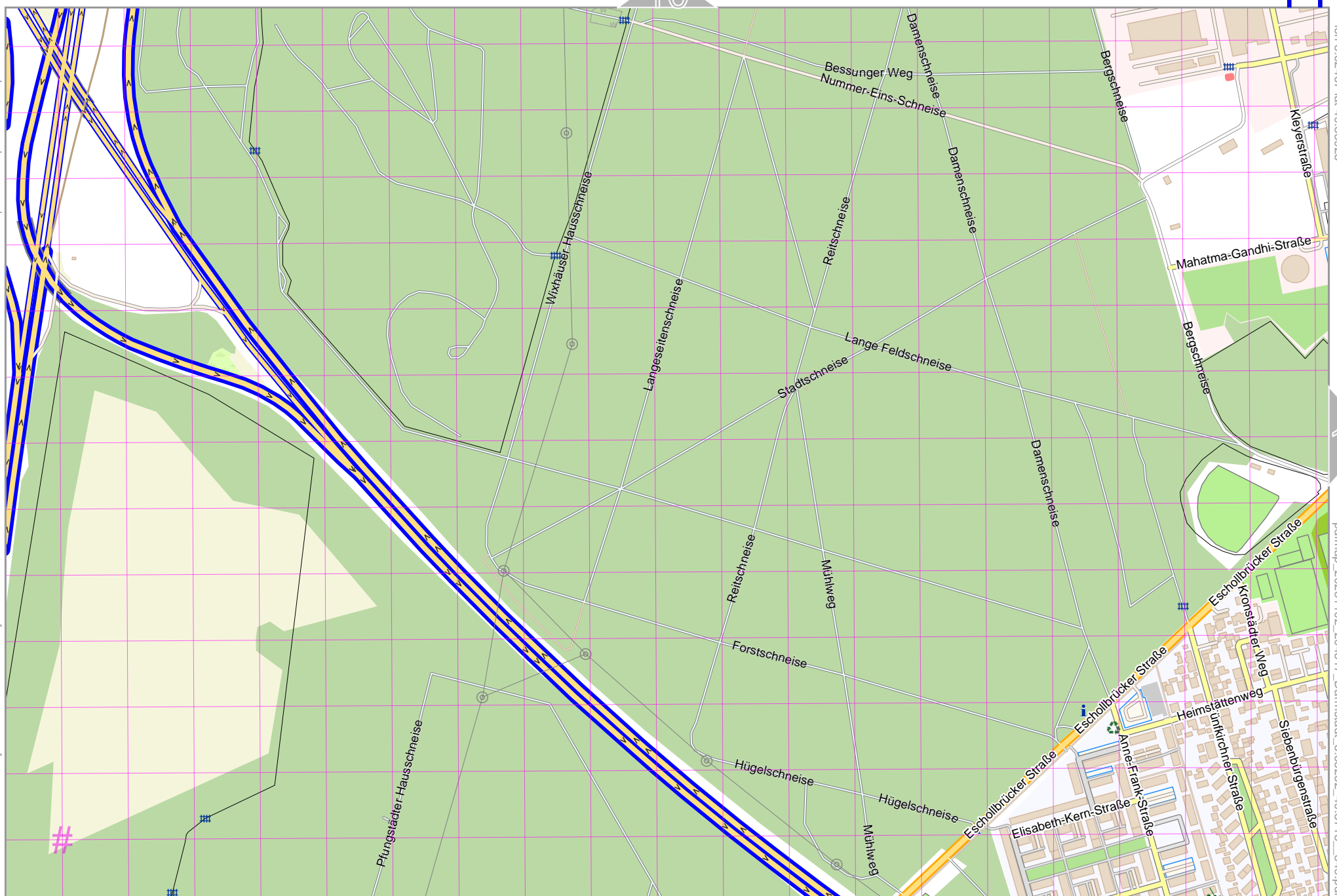


UTM: 32 U easting 477.10 km northing 5523.10 km
 UTM-Grid-width = 100m

17

Map data © OpenStreetMap contributors

lon 8.59682 lat 49.84711 [nom. scale = 1 / 7500]



lon 8.62467 lat 49.85925

pdfmap_20231102_204517_Darmstadt_8.66252_49.8713_849.pdf

UTM: 32 U easting 471.10 km northing 5521.80 km
UTM-Grid-width = 100m

Darmstadt

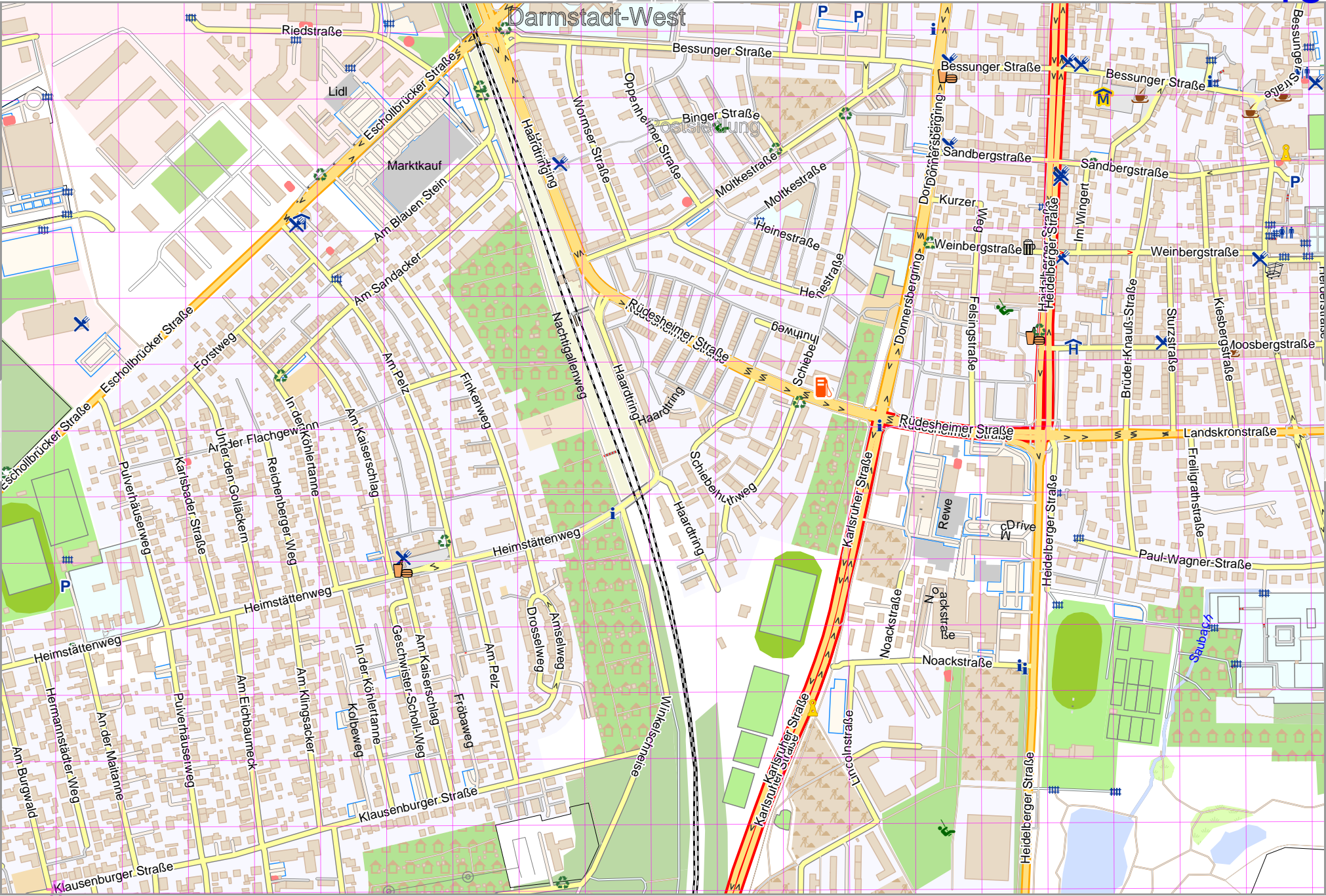
Map data © OpenStreetMap contributors

lon 8.65253 lat 49.85925

16

pdfmap_20231102_204517_Darmstadt_8.65252_49.8713_849.pdf

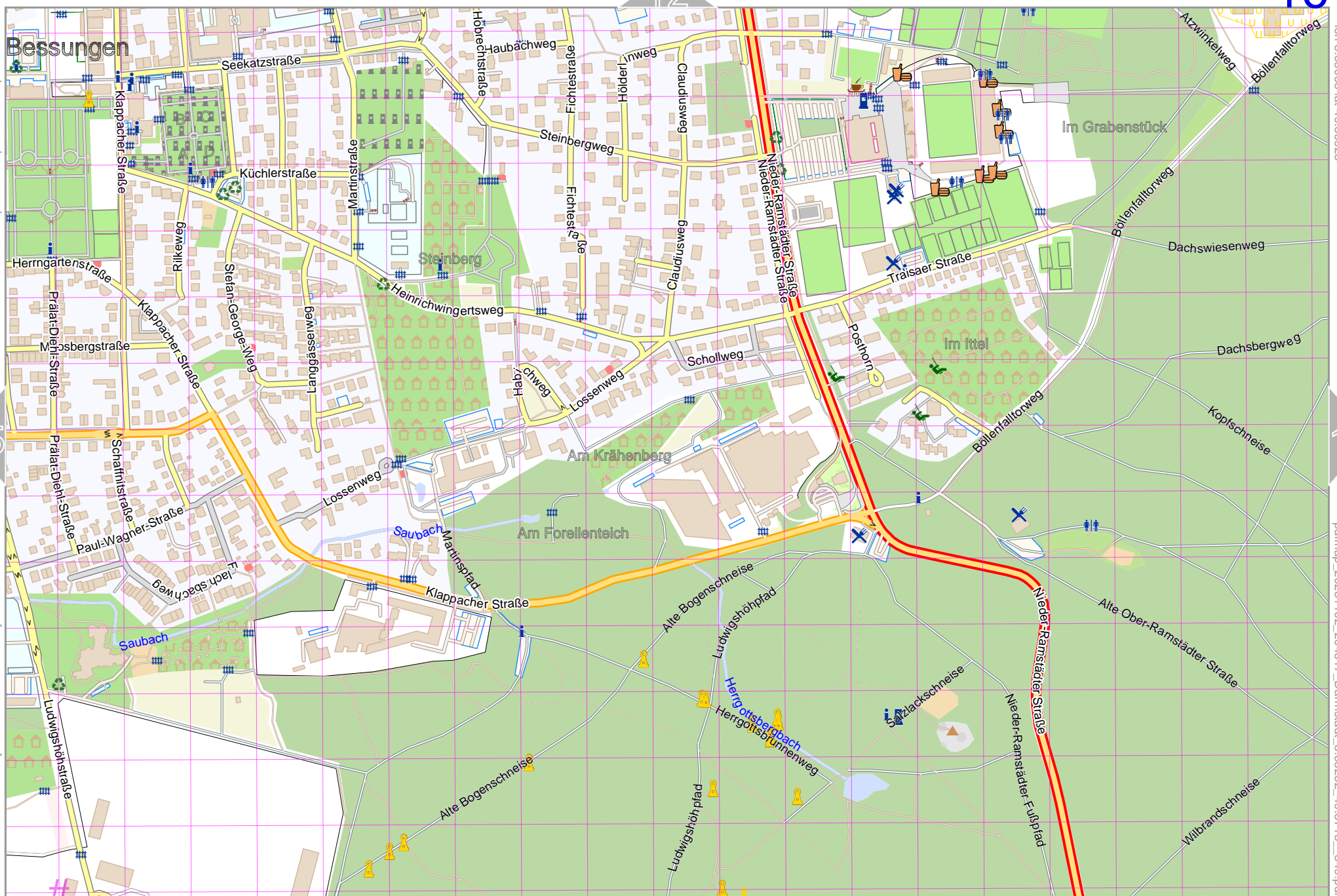
lon 8.62467 lat 49.84711 [nom. scale = 1 / 75000]



UTM 17 U easting 473.10 km northing 5521.70 km
UTM-Grid-width = 100m

Map data © OpenStreetMap contributors

lon 8.65253 lat 49.84711 [nom. scale = 1 / 7500]



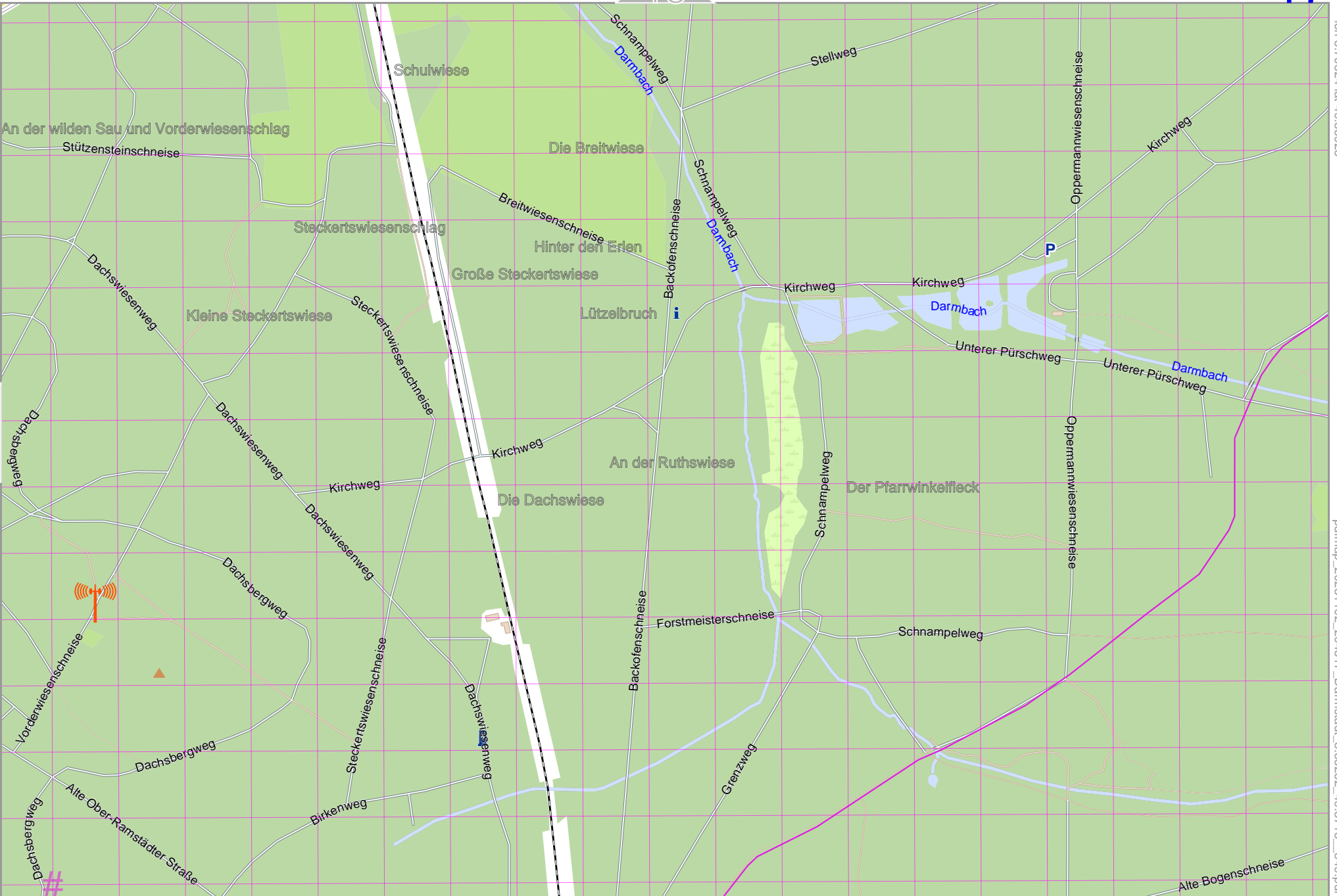
UTM: 32 U easting 475.10 km northing 5521.70 km
 UTM-Grid-width = 100m

lon 8.68038 lat 49.85925

pdfmap_20231102_204517_Darmstadt_8.65252_49.8713_849.pdf

Map data © OpenStreetMap contributors

lon 8.68038 lat 49.84711 [nom. scale = 1 / 7500]



lon 8.70824 lat 49.85925

pdfmap_20231102_204517_Darmstadt_8.68252_49.8713_849.pdf

UTM: 32 U easting 477.10 km northing 5521.70 km
UTM-Grid-width = 100m