

Map data © OpenStreetMap contributors

lon 8.38384 lat 50.11000 [nom. scale = 1 / 25000]

lon 8.39317 lat 50.11405

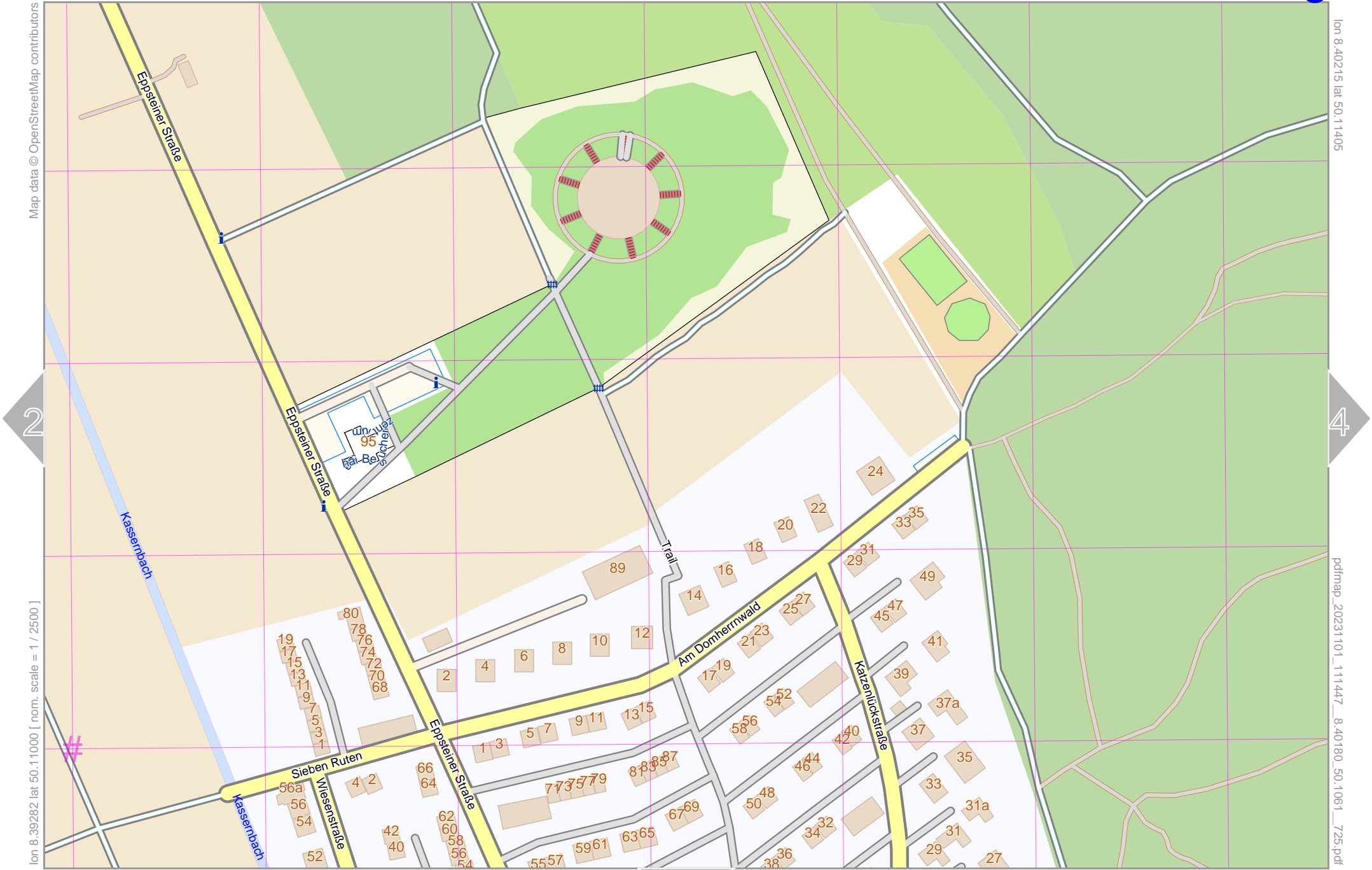
pdfmap_20231101_111447_8:40180_50:1061_725.pdf

UTM: 32 U easting 456.00 km northing 5551.10 km
UTM-Grid-width = 100m



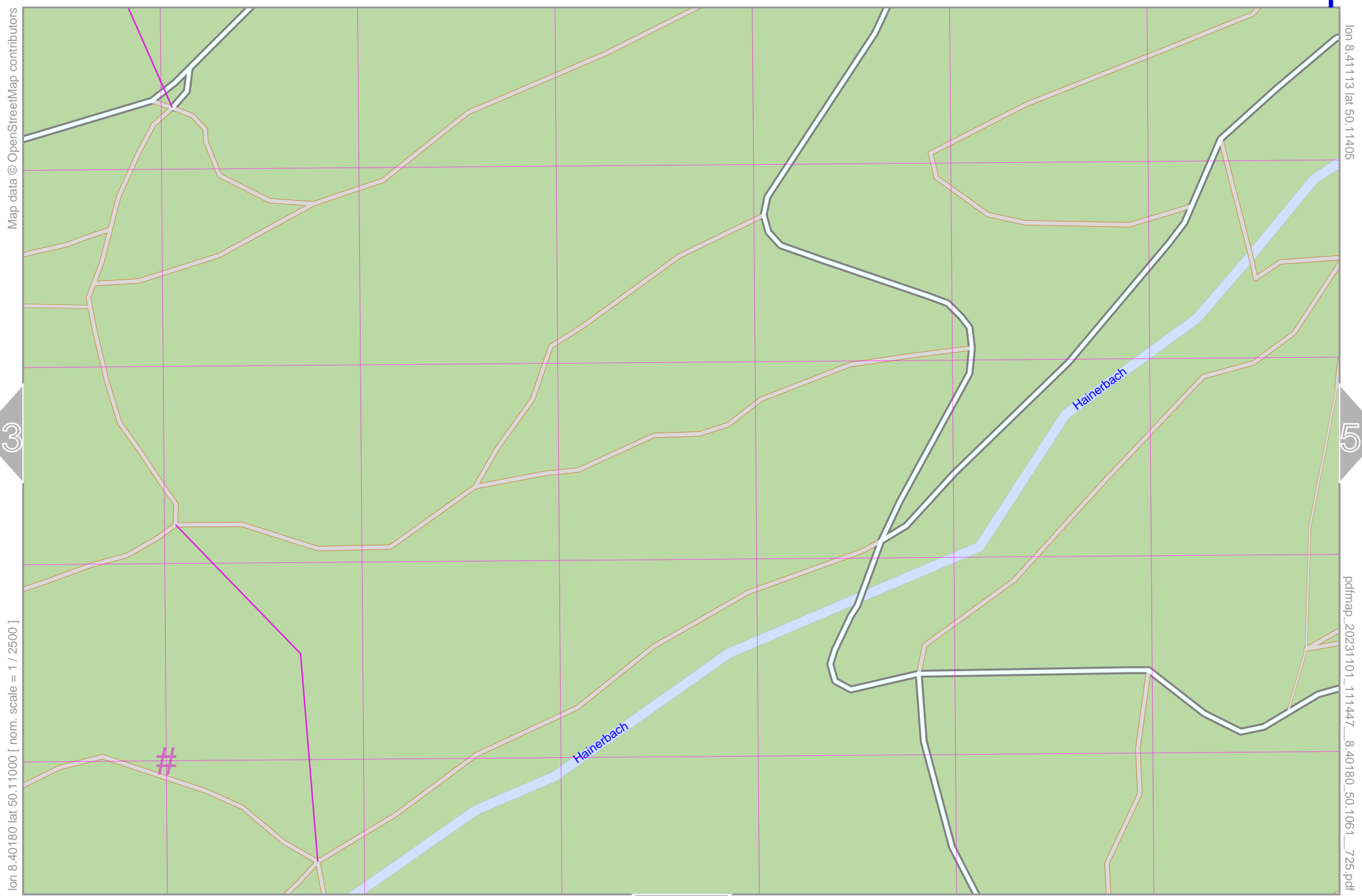
Map data © OpenStreetMap contributors

lon 8.39282 lat 50.11000 [nom. scale = 1 / 25000]



UTM: 32 U easting 456.60 km northing 5551.10 km
UTM-Grid-width = 100m





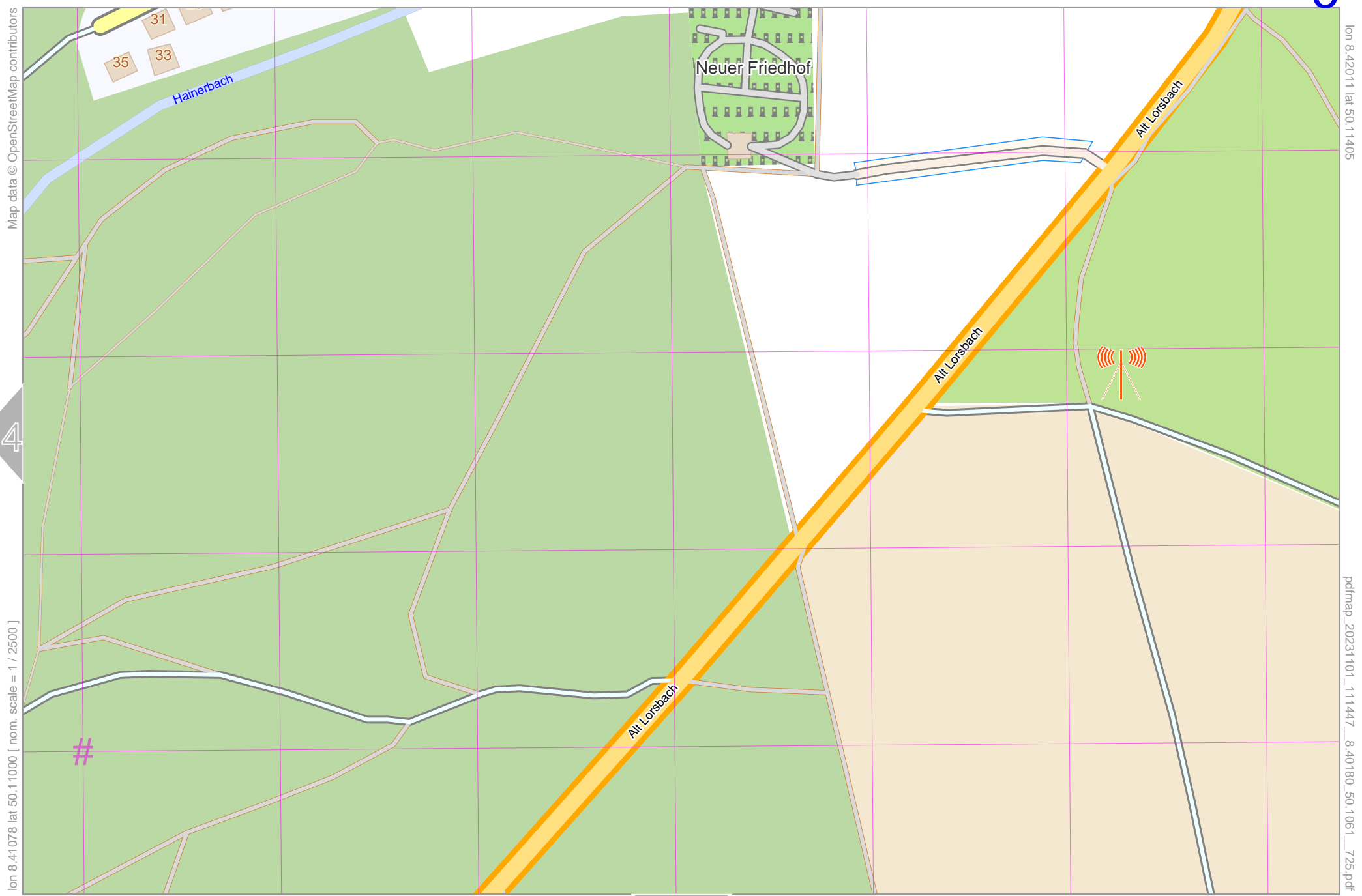
Map data © OpenStreetMap contributors

lon 8.40180 lat 50.11000 [nom. scale = 1 / 2500]

lon 8.41113 lat 50.11405

pdfmap_20231101_111447_8.40180_50.1061_725.pdf

UTM: 32 U easting 457.30 km northing 5551.10 km
UTM-Grid-width = 100m



Map data © OpenStreetMap contributors

lon 8.42011 lat 50.11405

lon 8.41078 lat 50.11000 [nom. scale = 1 / 2500]

pdfmap_20231101_111447_8.40180_50.1061_725.pdf

UTM: 32 U easting 457.90 northing 5551.10 km
UTM-Grid-width = 100m



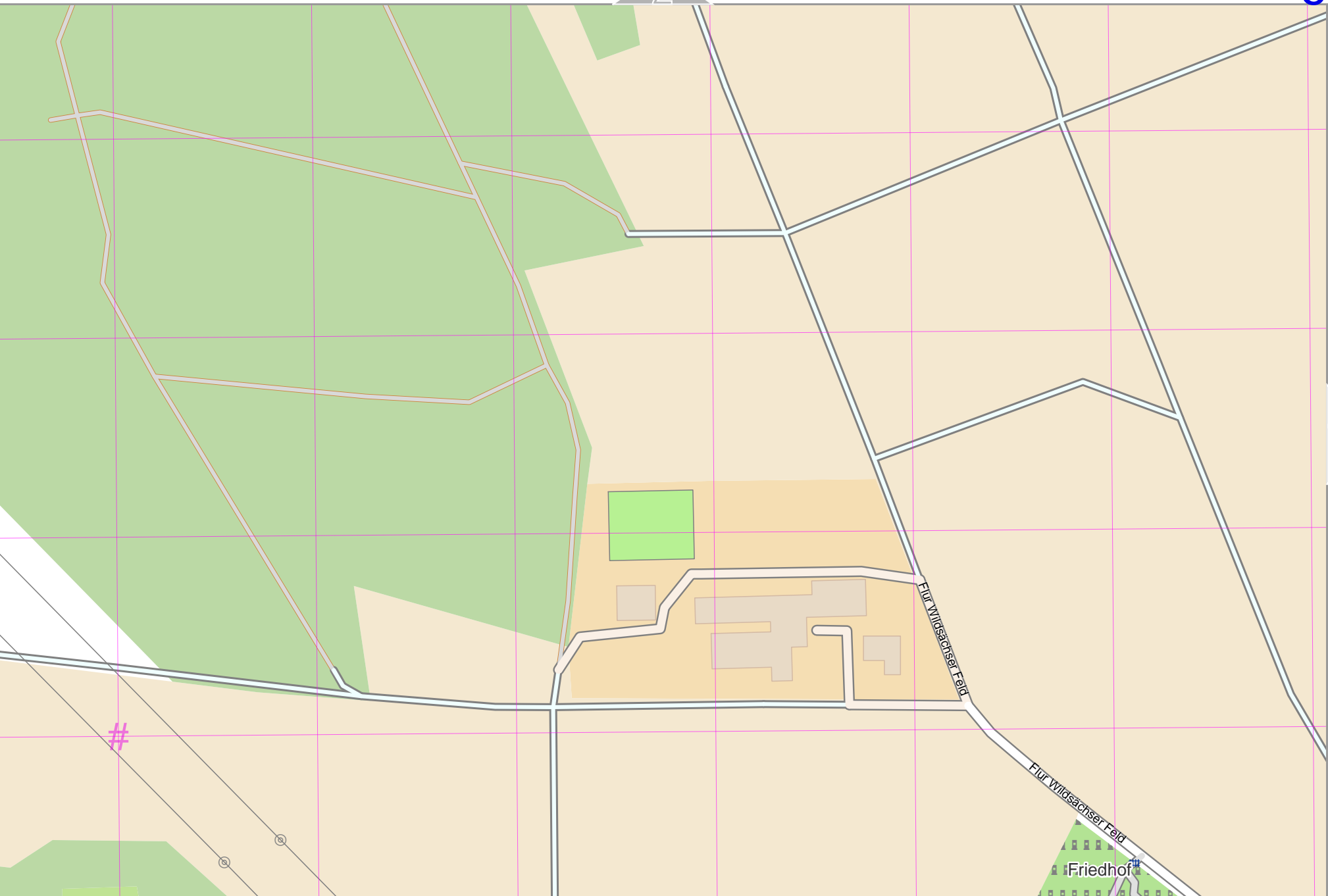
Map data © OpenStreetMap contributors

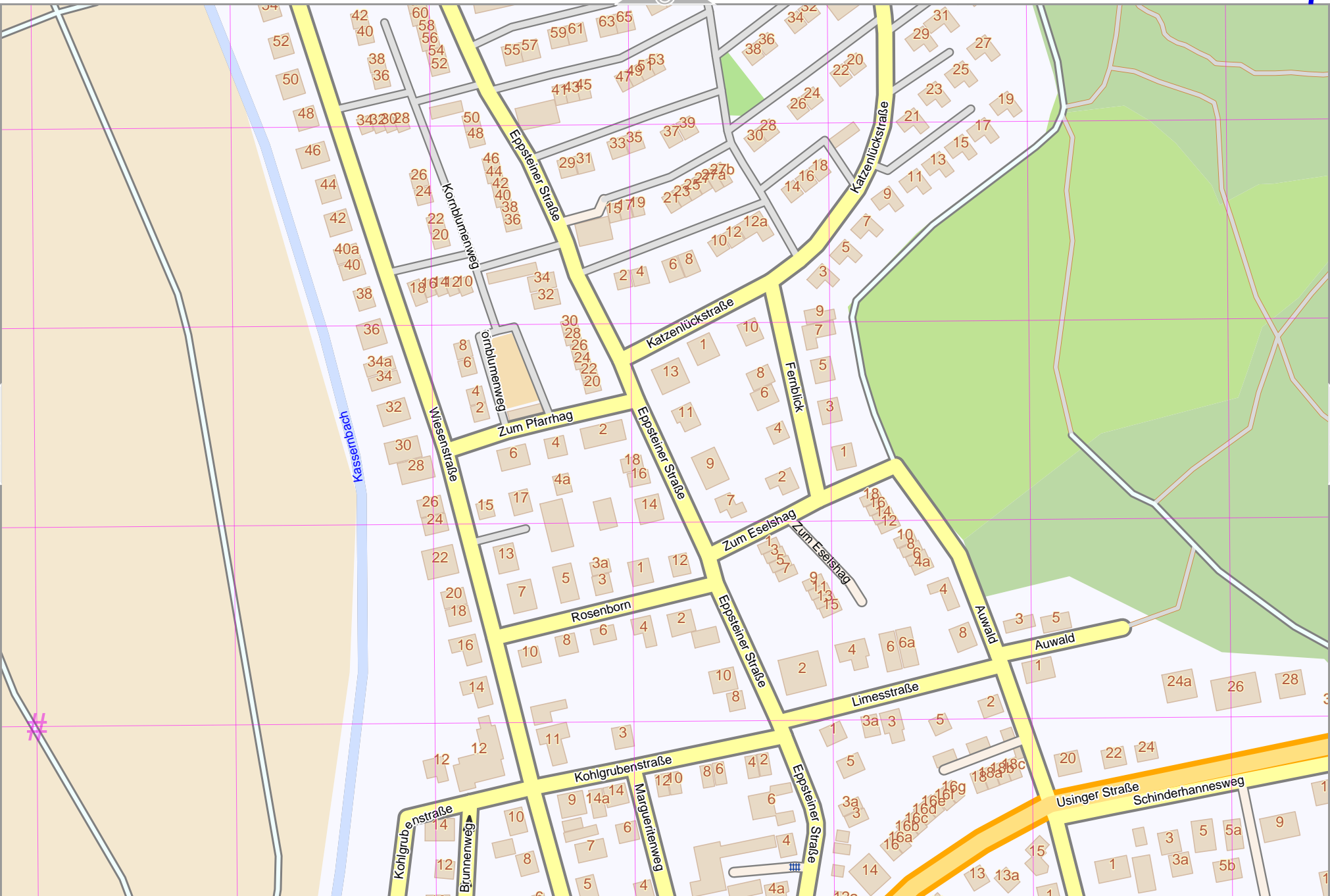
lon 8.38384 lat 50.10618 [nom. scale = 1 / 2500]

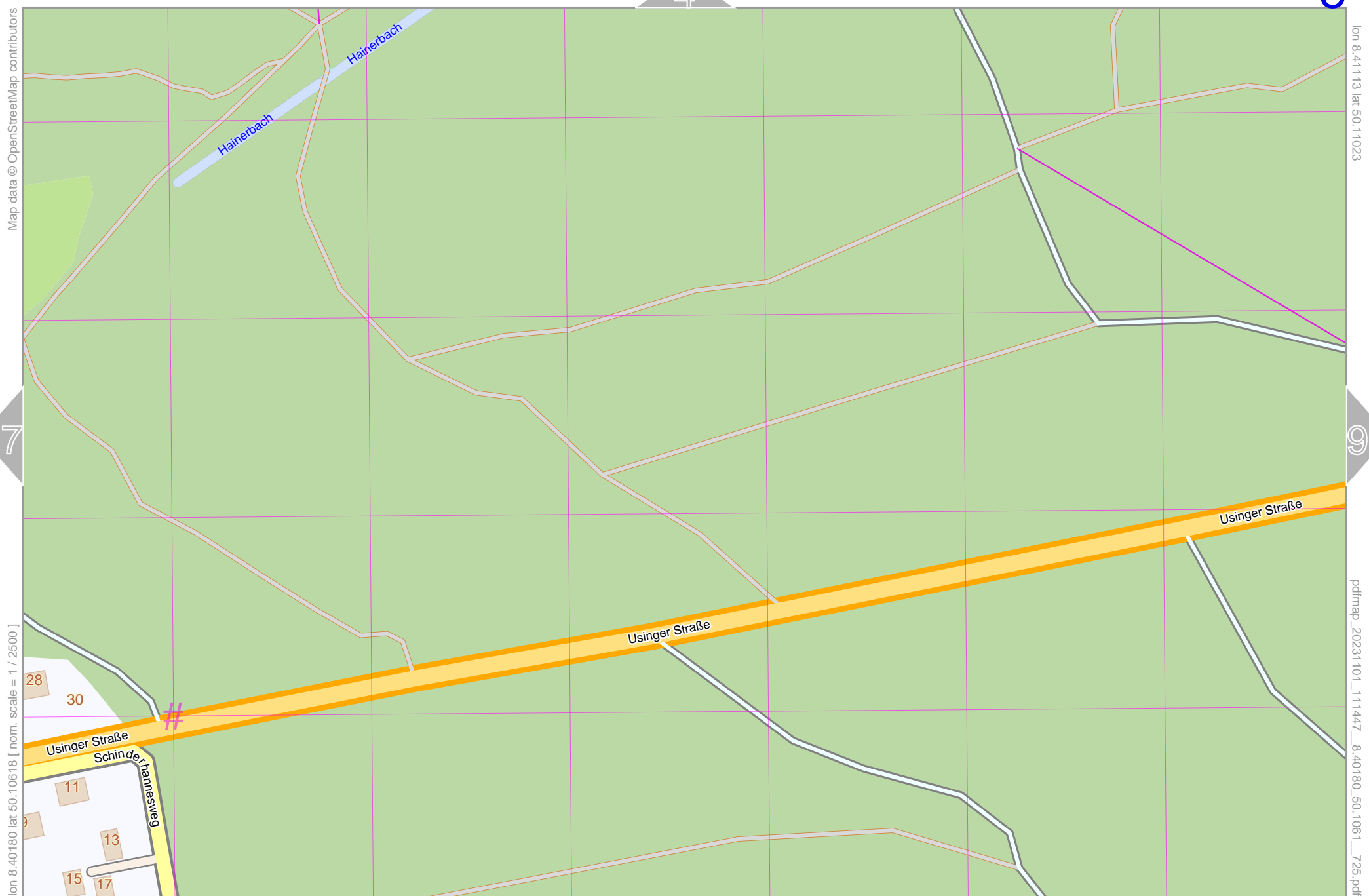
lon 8.39317 lat 50.11023

pdfmap_20231101_111447_8.40180_50.1061_725.pdf

UTM: 32 U easting 456.00 km northing 5550.70 km
UTM-Grid-width = 100m







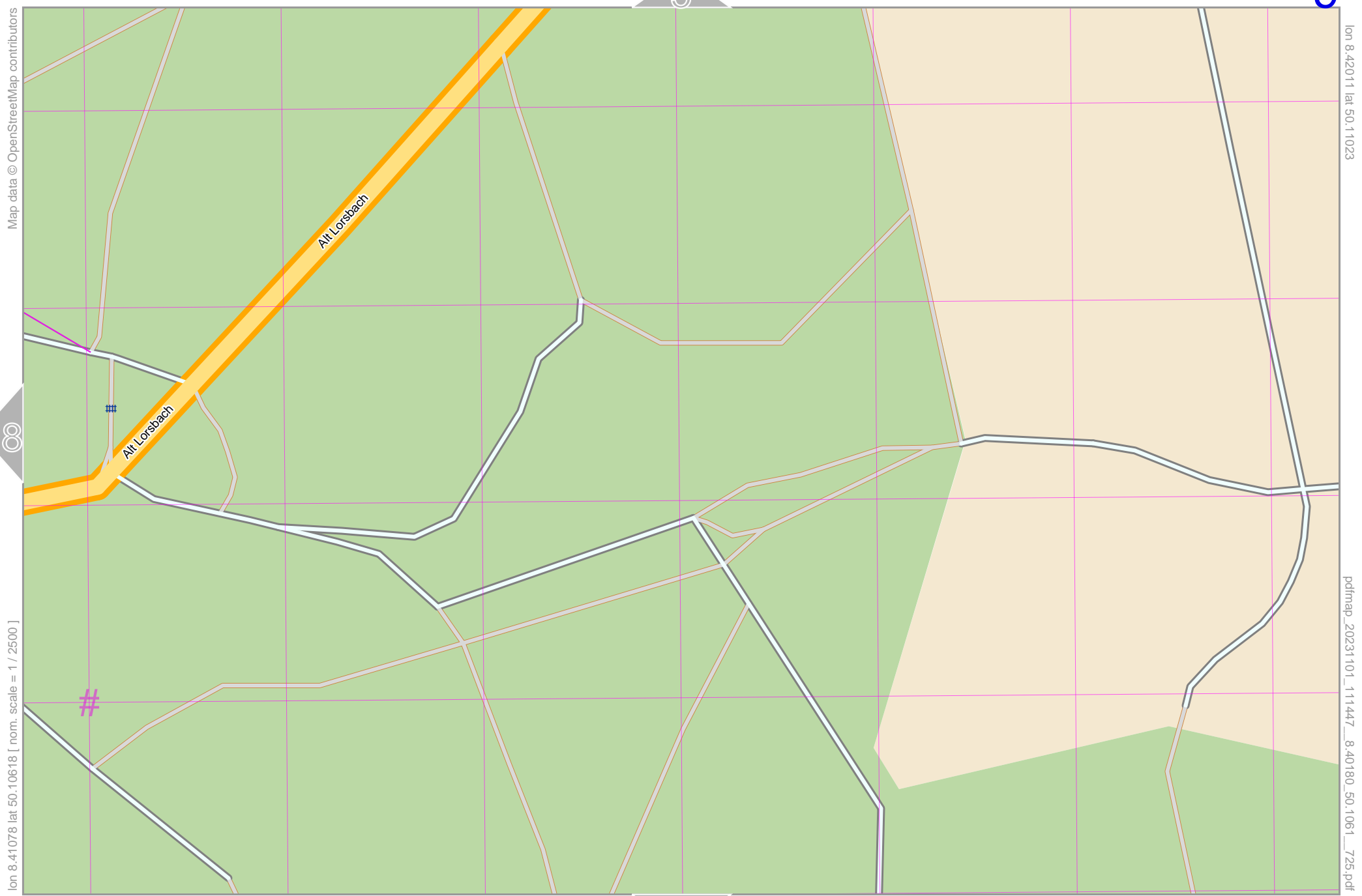
Map data © OpenStreetMap contributors

lon 8.41113 lat 50.11023

lon 8.40180 lat 50.10618 [nom. scale = 1 / 2500]

pdfmap_20231101_111447_8:40180_50:1061_725.pdf

UTM: 32 U easting 457.30 km northing 5550.70 km
UTM-Grid-width = 100m



Map data © OpenStreetMap contributors

lon 8.41078 lat 50.10618 [nom. scale = 1 / 2500]

lon 8.42011 lat 50.11023

pdfmap_20231101_111447_8.40180_50.1061_725.pdf

UTM: 32 U easting 457.90 km northing 5550.70 km
UTM-Grid-width = 100m

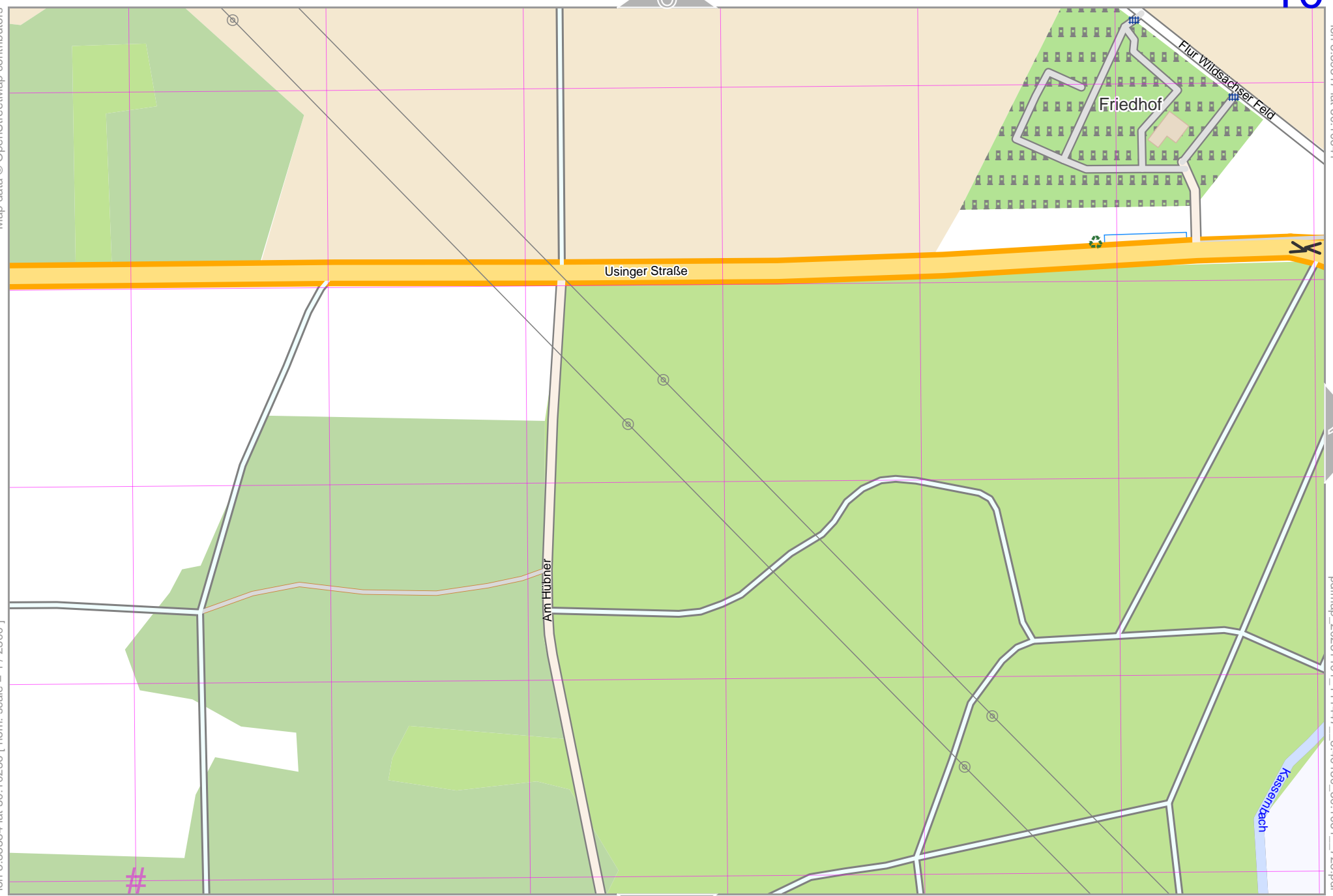
Map data © OpenStreetMap contributors

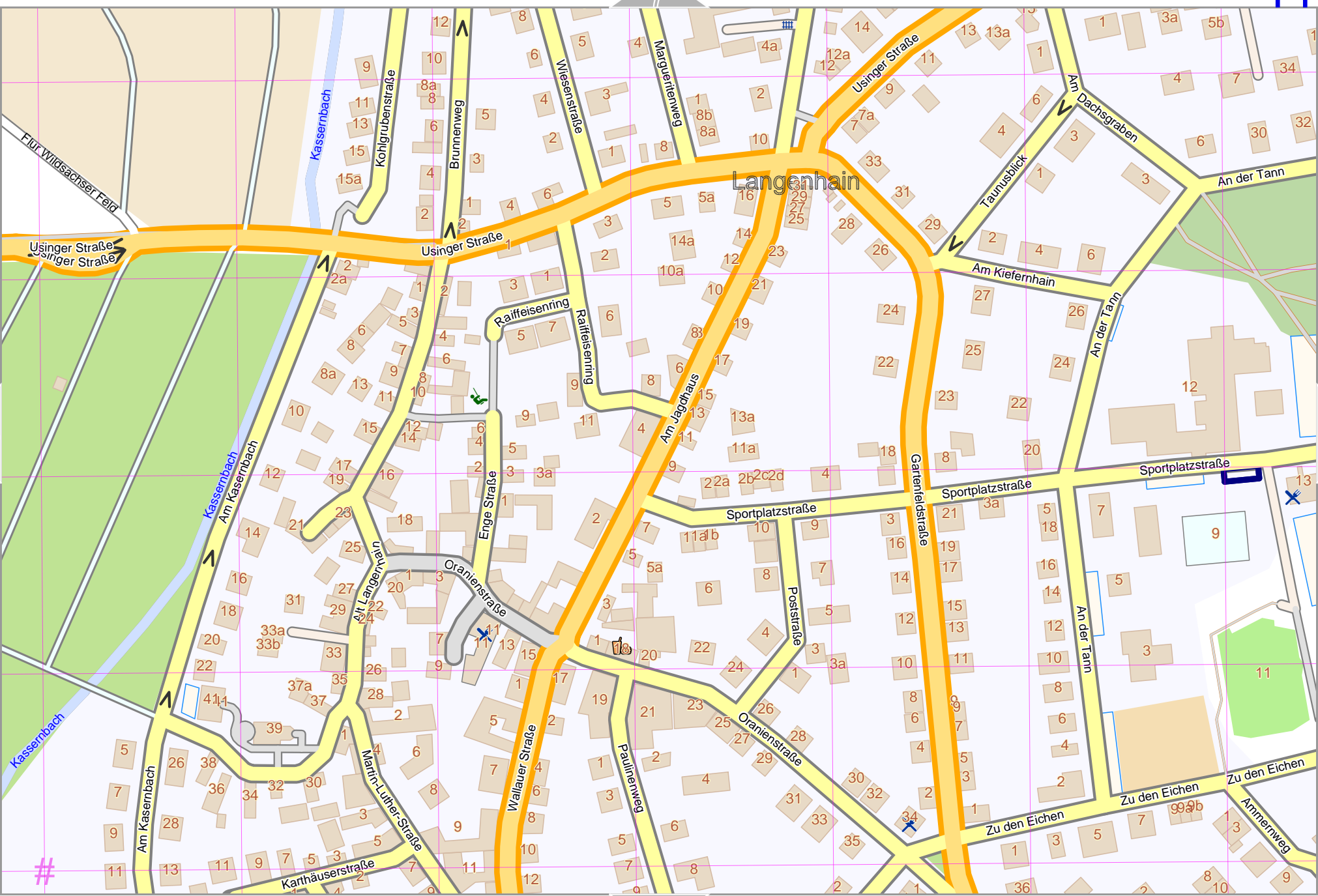
lon 8.39317 lat 50.10641

lon 8.38384 lat 50.10236 [nom. scale = 1 / 2500]

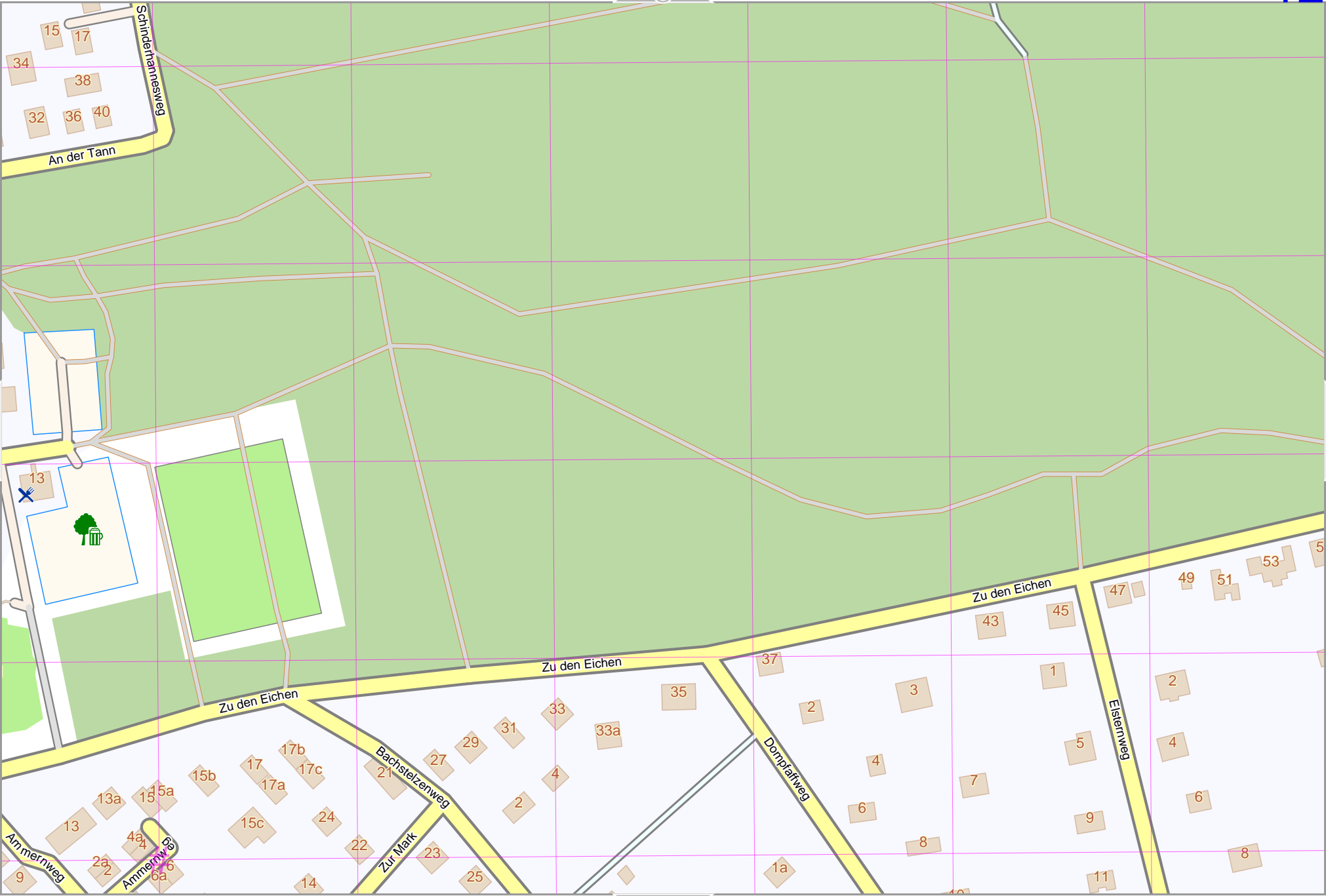
pdfmap_20231101_111447_8:40180_50.1061_725.pdf

UTM: 32 U easting 456.00 km northing 5550.20 km
UTM-Grid-width = 100m





UTM: 32 U easting 456.60 km northing 5550.20 km
 UTM-Grid-width = 100m



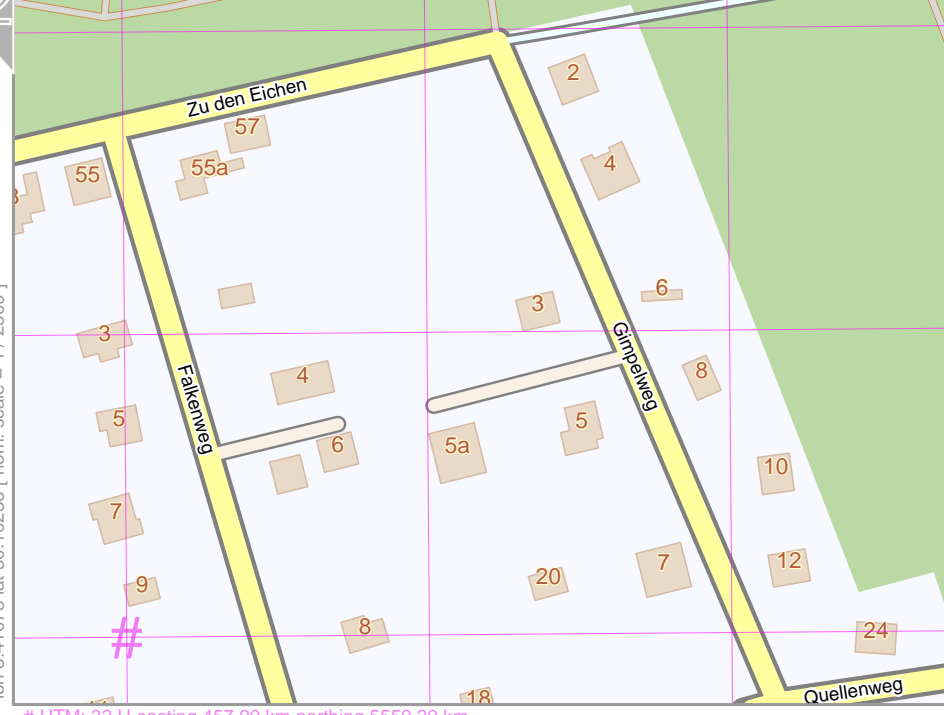
UTM: 32 U easting 457.30 km northing 5550.20 km
 UTM-Grid-width = 100m

Map data © OpenStreetMap contributors

lon 8.42011 lat 50.10641

lon 8.41078 lat 50.10236 [nom. scale = 1 / 2500]

pdfmap_20231101_111447_8.40180_50.1061_725.pdf



UTM: 32 U easting 457.90 km northing 5550.20 km
UTM-Grid-width = 100m

Map data © OpenStreetMap contributors

lon 8.38384 lat 50.09854 [nom. scale = 1 / 2500]

lon 8.39317 lat 50.10259

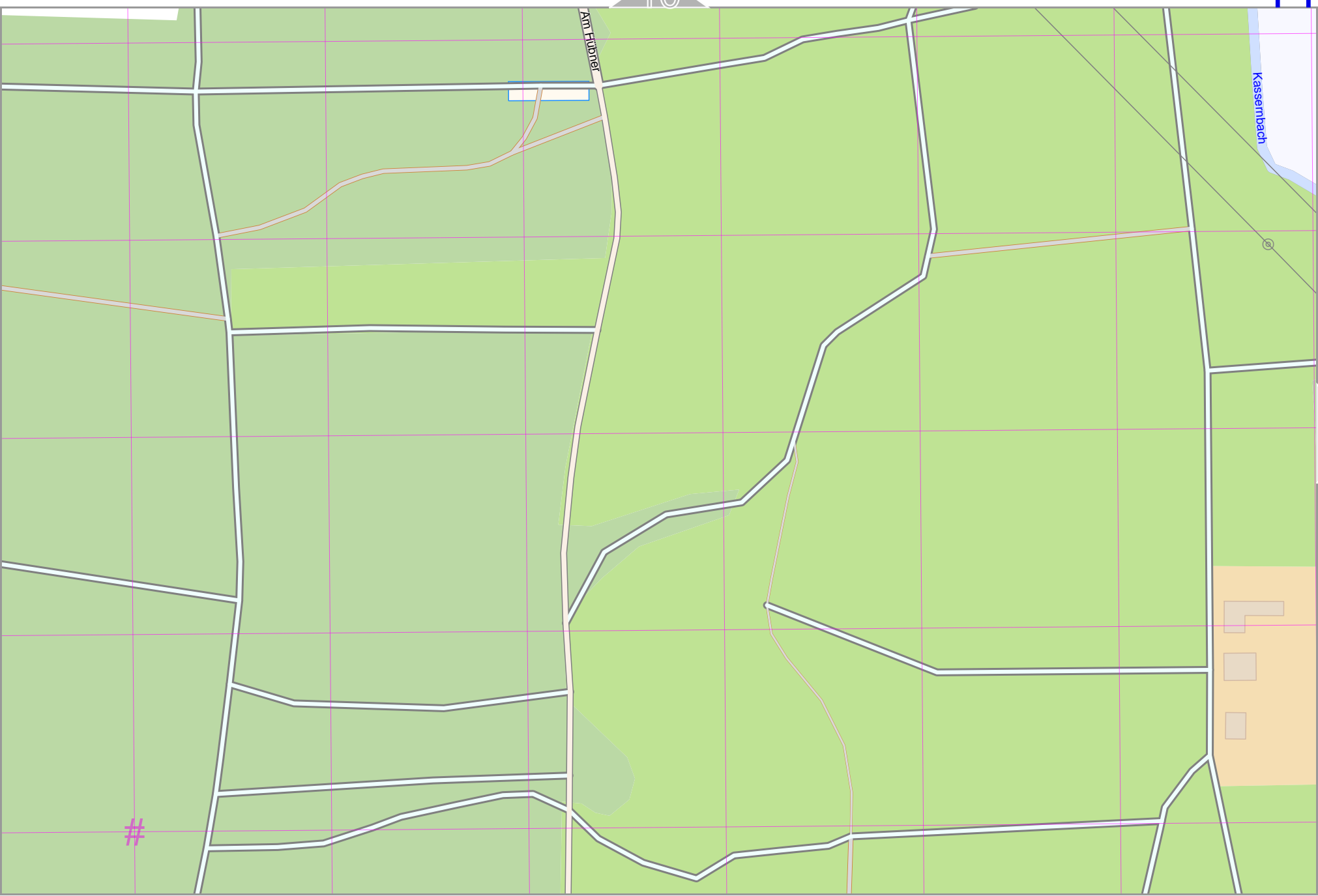
pdfmap_20231101_111447_8:40180_50.1061_725.pdf

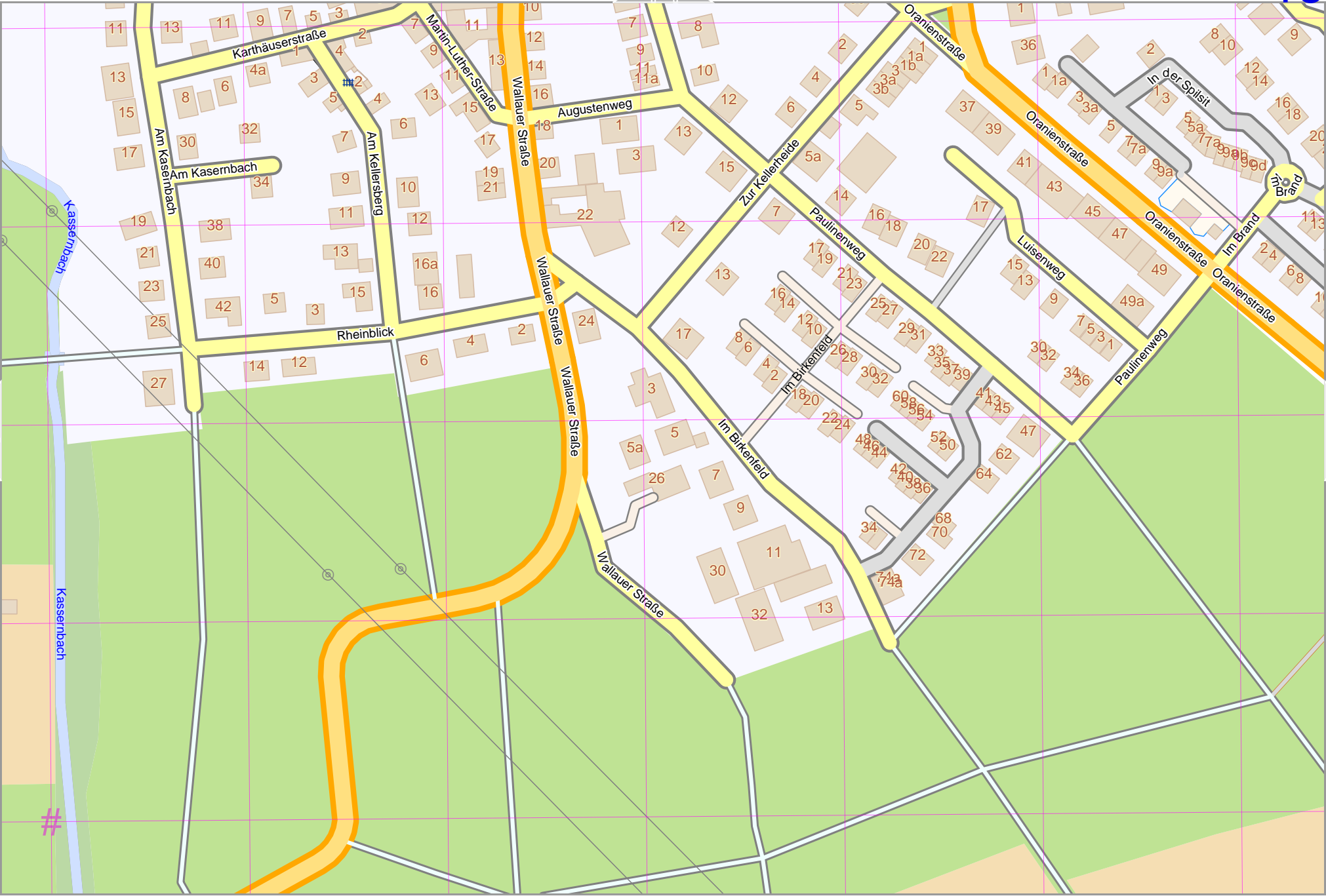
Am Fuorner

Kassenbach

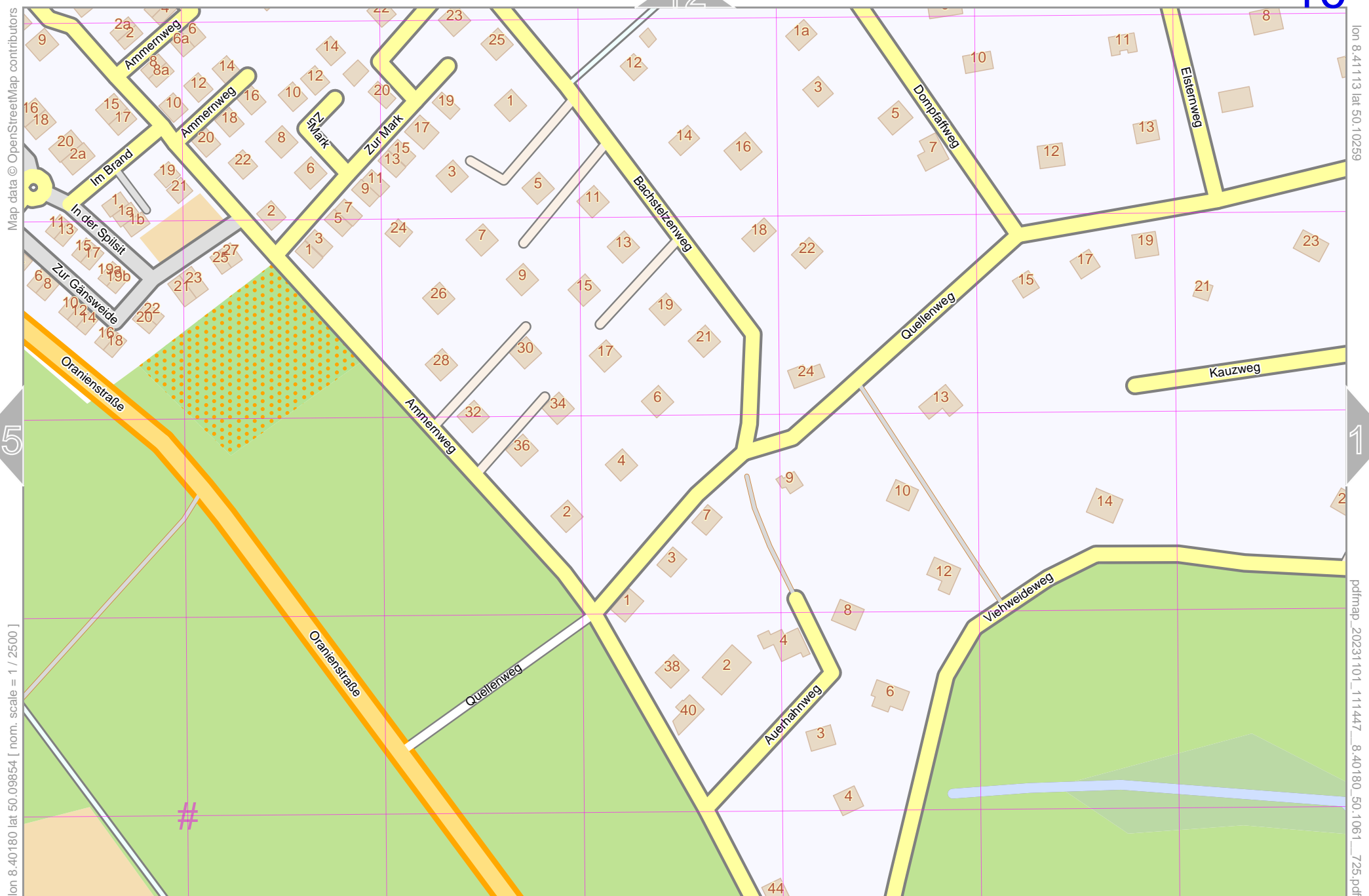
#

UTM: 32 U easting 456.00 km northing 5549.80 km
UTM-Grid-width = 100m





UTM: 32 U easting 456.60 km northing 5549.80 km
 UTM-Grid-width = 100m



Map data © OpenStreetMap contributors

lon 8.41113 lat 50.10259

15

17

lon 8.40180 lat 50.09854 [nom. scale = 1 / 2500]

pdfmap_20231101_111447_8.40180_50.1061_725.pdf

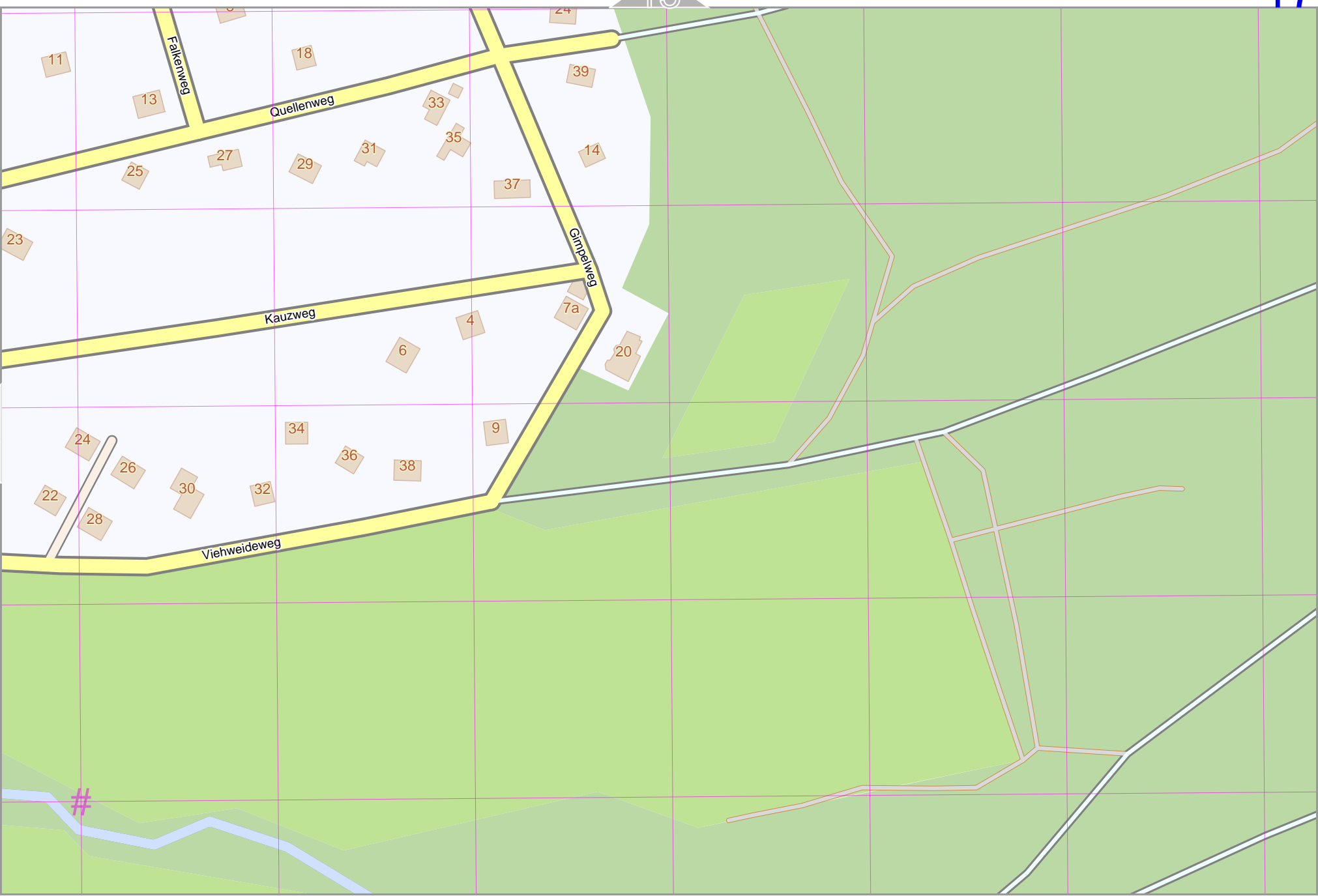
UTM: 32 U easting 457.30 km northing 5549.80 km
UTM-Grid-width = 100m

Map data © OpenStreetMap contributors

lon 8.42011 lat 50.10259

pdfmap_20231101_111447_8.40180_50.1061_725.pdf

lon 8.41078 lat 50.09854 [nom. scale = 1 / 2500]



UTM: 32 U easting 457.90 km northing 5549.80 km
 UTM-Grid-width = 100m