

Map data © OpenStreetMap contributors

lon 8.39299 lat 50.11295

pdfmap\_20231101\_111356\_840231\_50.1048\_592.pdf

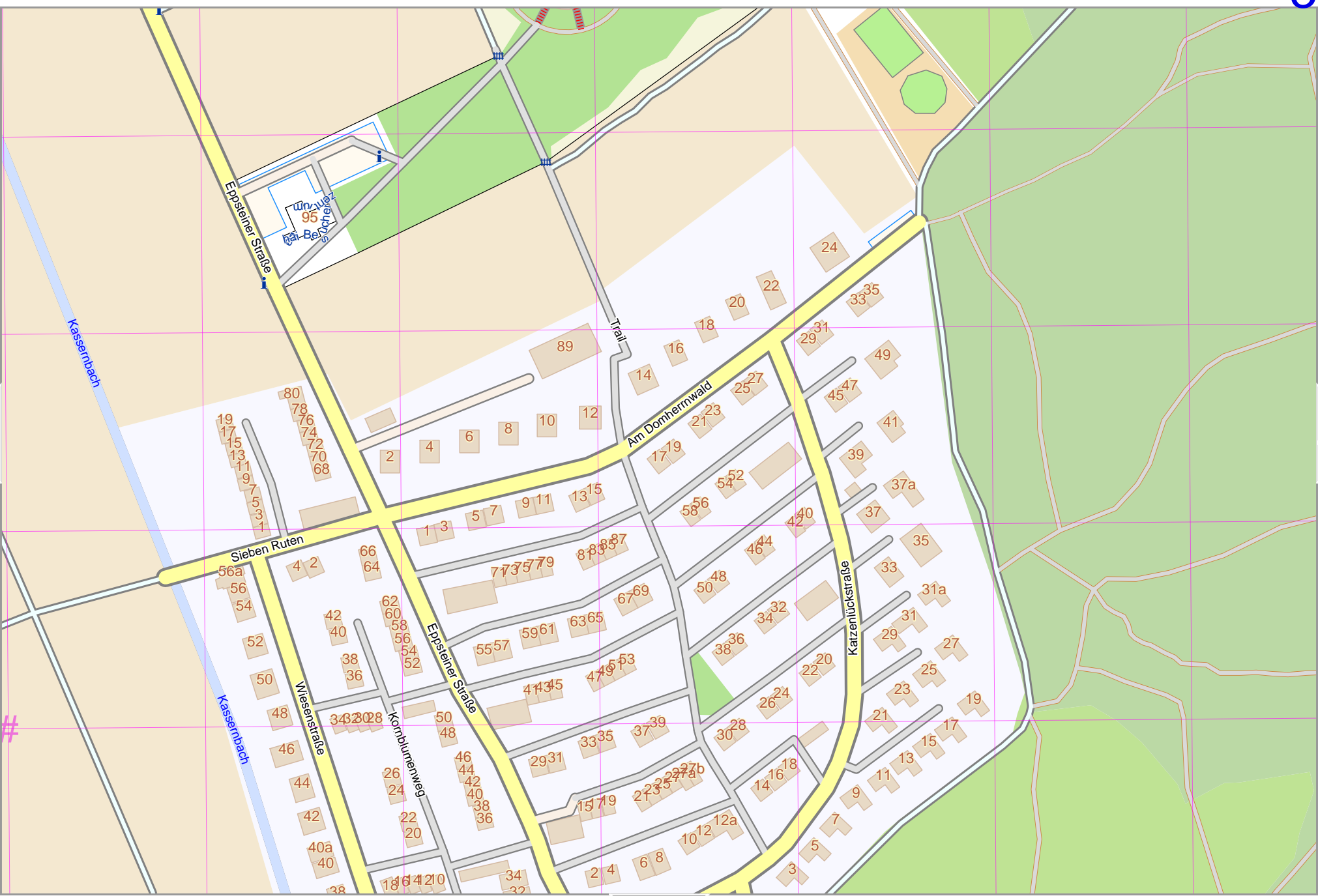
lon 8.38366 lat 50.10891 [ nom. scale = 1 / 2500 ]

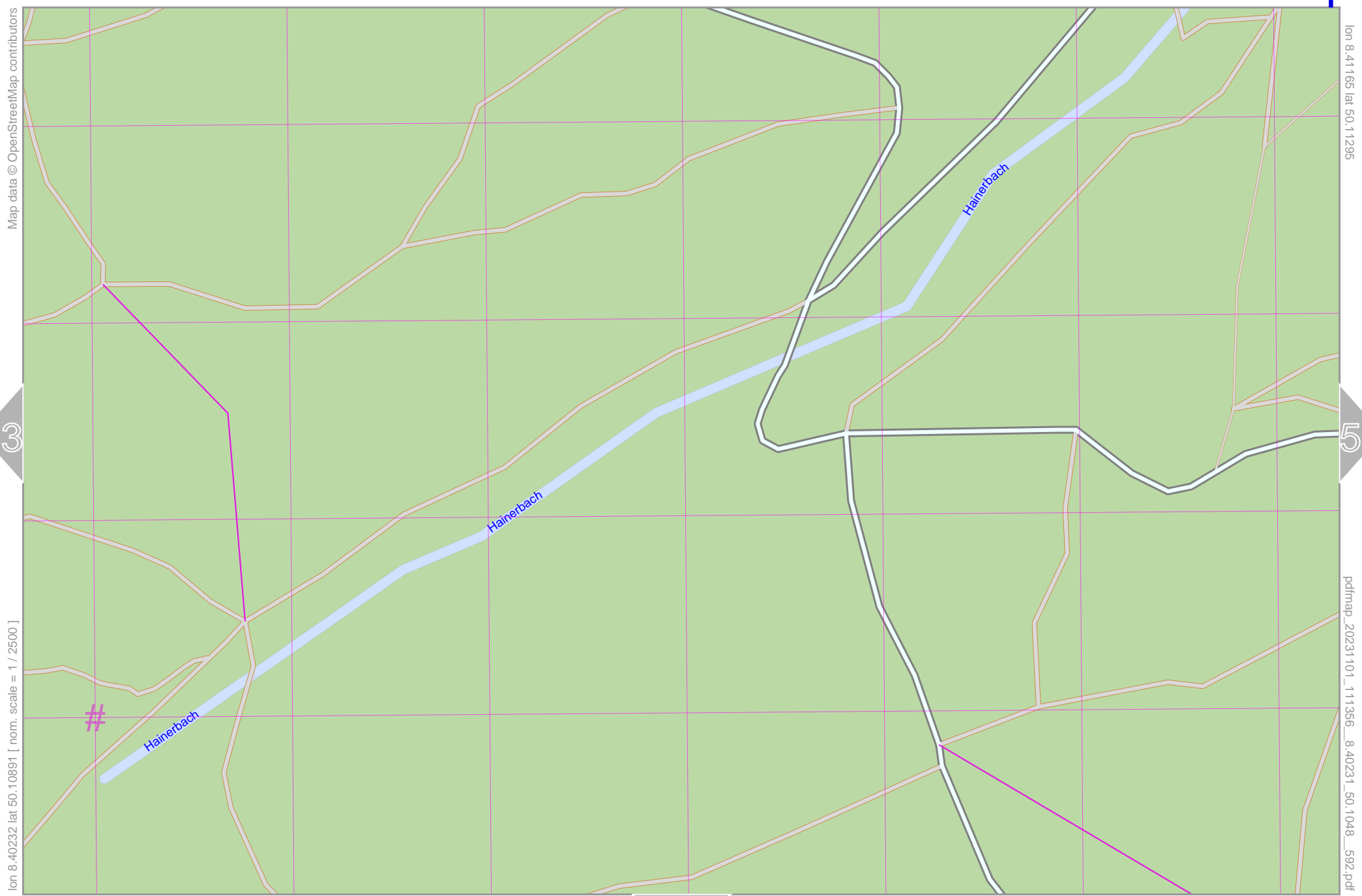
# UTM: 32 U easting 456.00 km northing 5551.00 km  
UTM-Grid-width = 100m



#

# UTM: 32 U easting 456.60 km northing 5551.00 km  
UTM-Grid-width = 100m





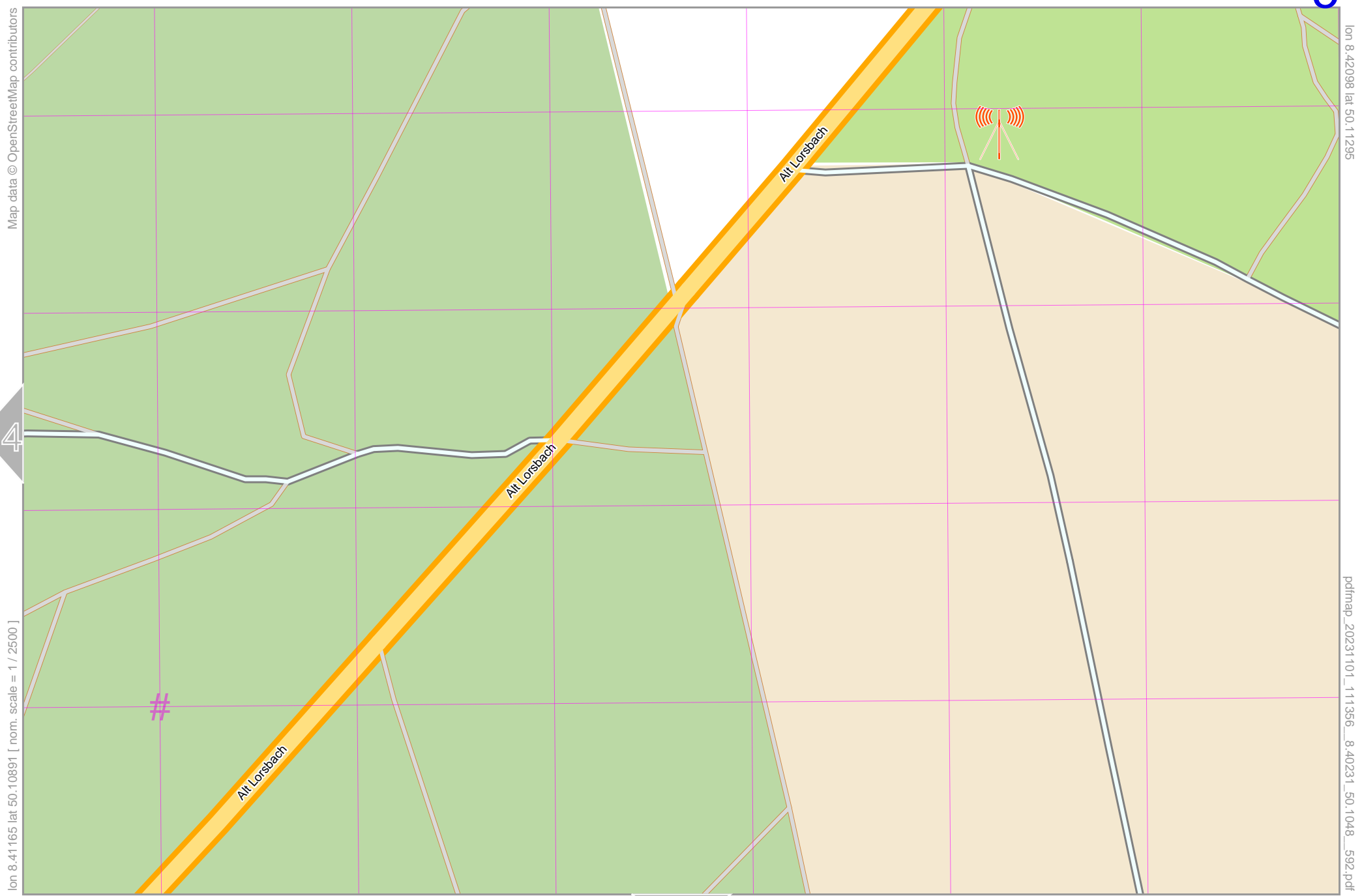
Map data © OpenStreetMap contributors

lon 8.41165 lat 50.11295

lon 8.40232 lat 50.10891 [ nom. scale = 1 / 2500 ]

pdfmap\_20231101\_111356\_8:40231\_50:1048\_592.pdf

# UTM: 32 U easting 457.30 km northing 5551.00 km  
UTM-Grid-width = 100m



Map data © OpenStreetMap contributors

lon 8.41165 lat 50.10891 [ nom. scale = 1 / 2500 ]

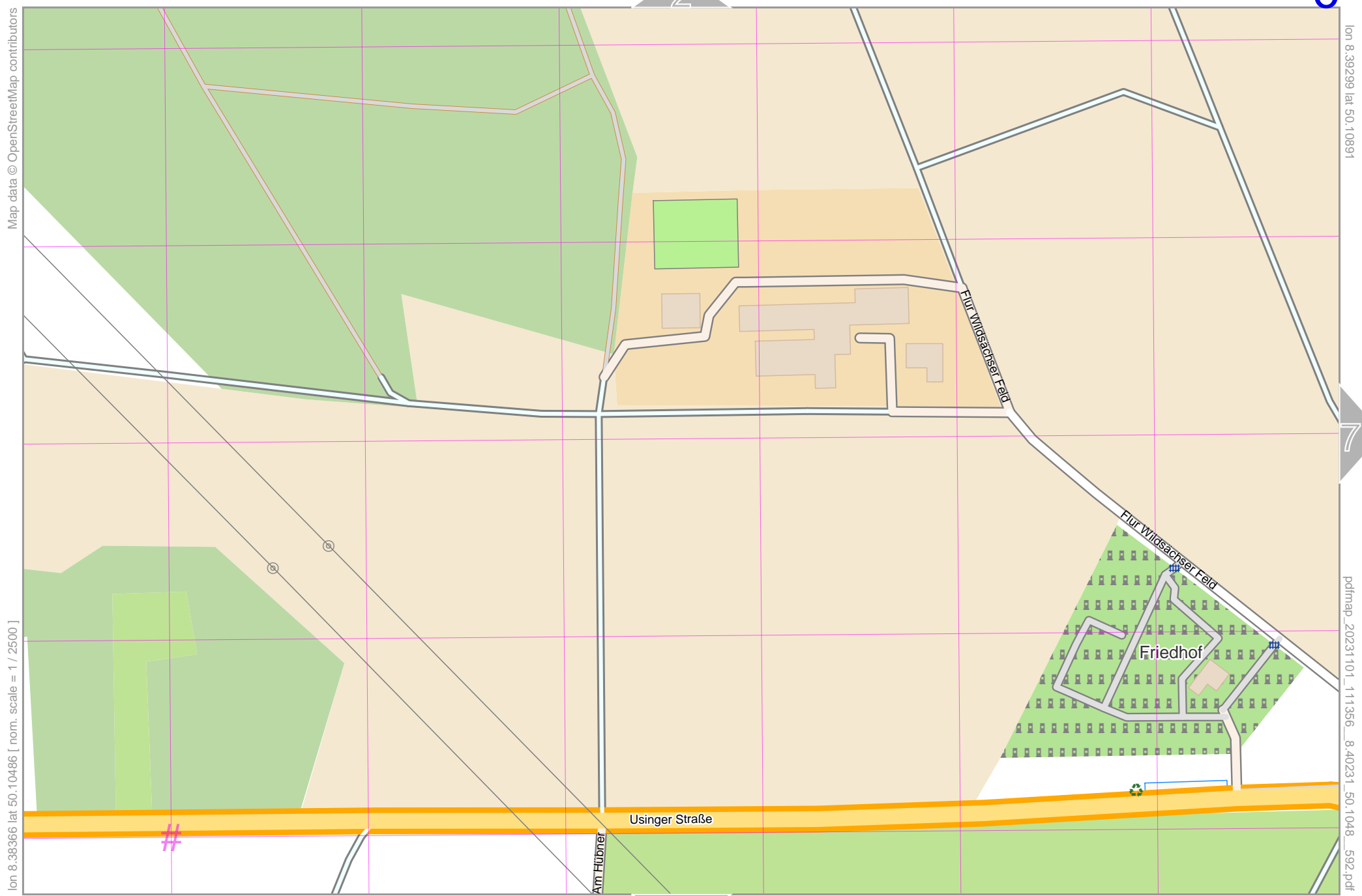
lon 8.42098 lat 50.11295

pdfmap\_20231101\_111356\_8.40231\_50.1048\_592.pdf

# UTM: 32 U easting 458.00 km northing 5551.00 km  
UTM-Grid-width = 100m

4

9



Map data © OpenStreetMap contributors

lon 8.38366 lat 50.10486 [ nom. scale = 1 / 2500 ]

lon 8.39299 lat 50.10891

pdfmap\_20231101\_111356\_840231\_501048\_592.pdf

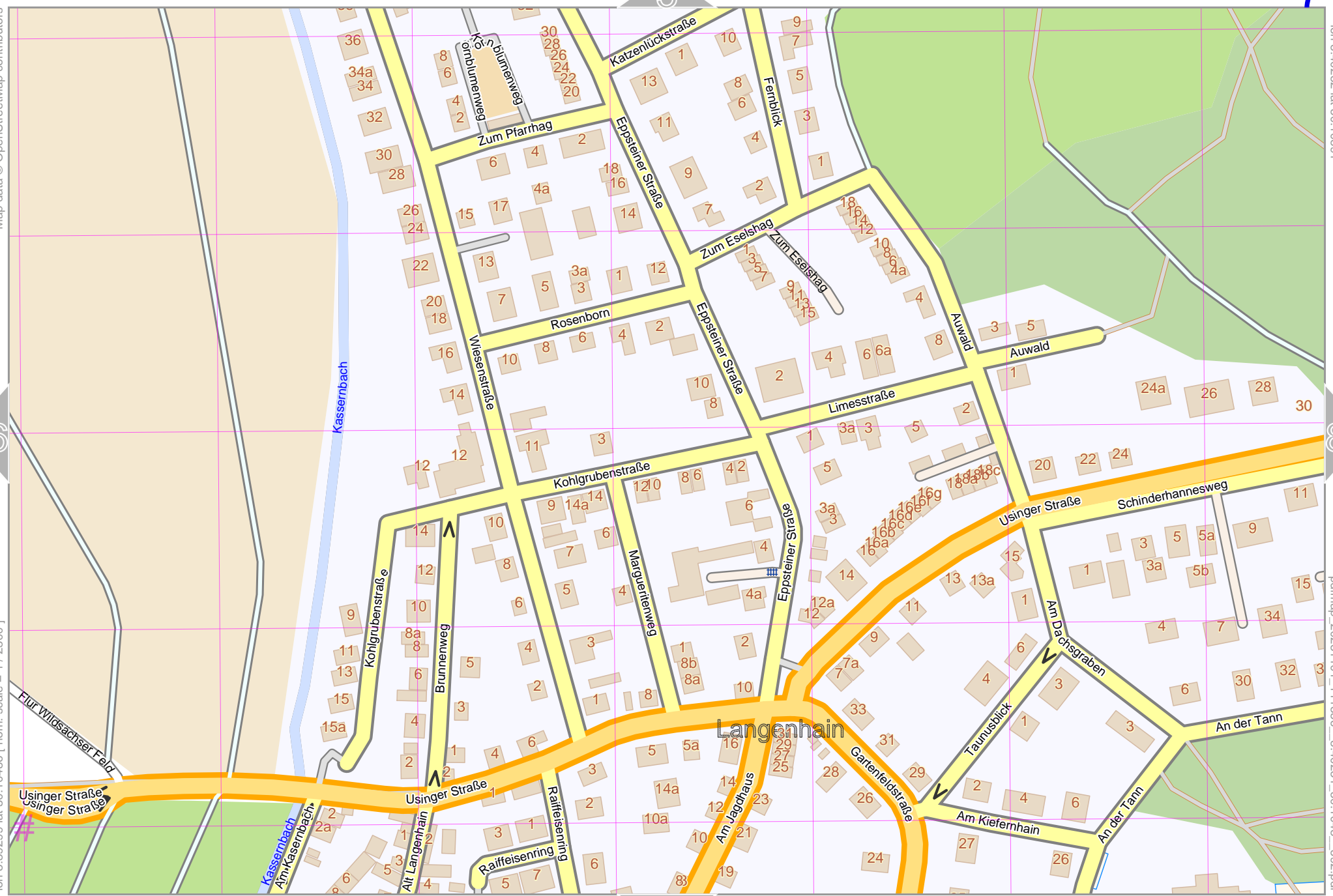
# UTM: 32 U easting 456.00 km northing 5550.50 km  
UTM-Grid-width = 100m

Map data © OpenStreetMap contributors

lon 8.39299 lat 50.10486 [ nom. scale = 1 / 2500 ]

lon 8.40232 lat 50.10891

pdfmap\_20231101\_111356\_8.40231\_50.1048\_592.pdf



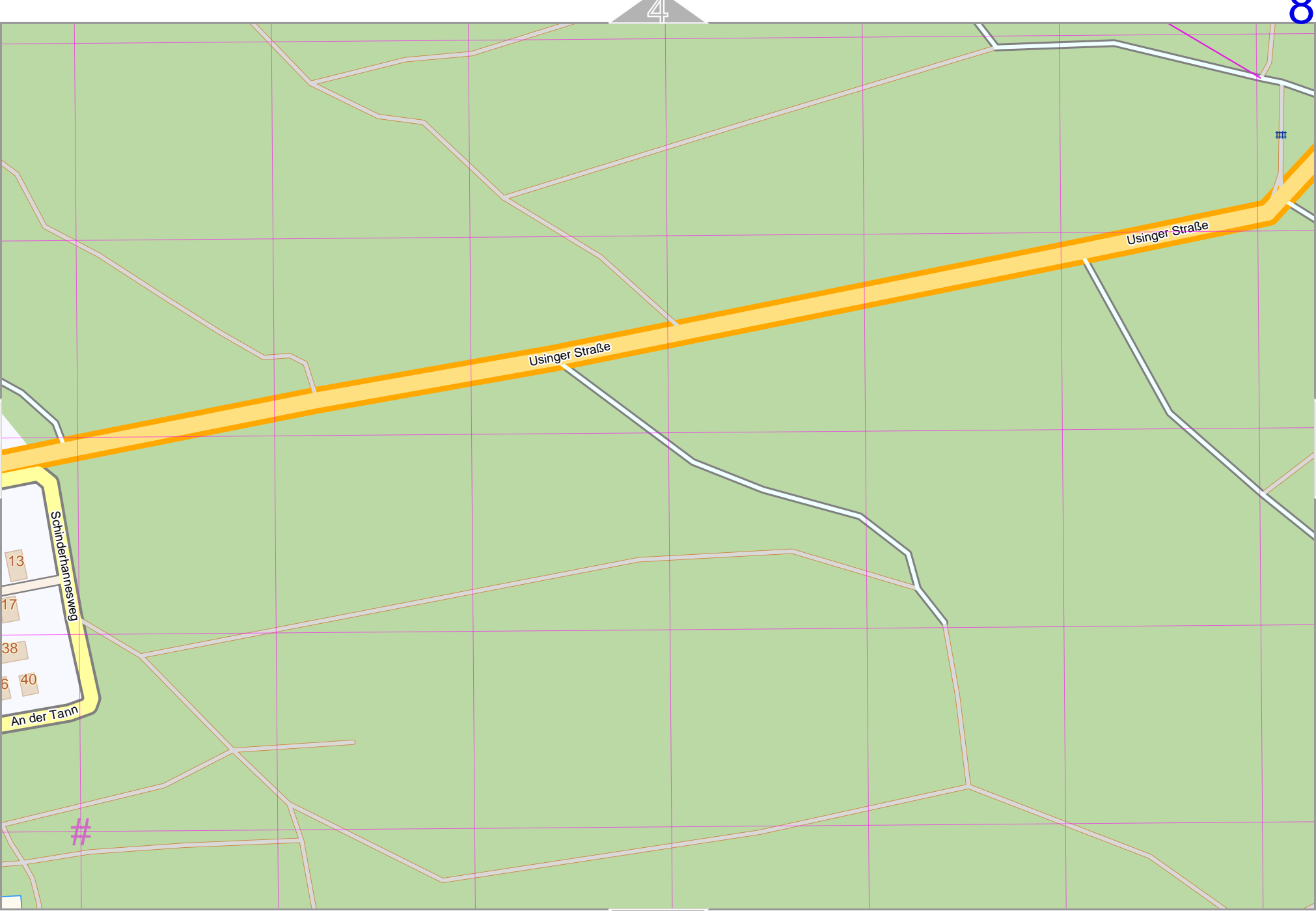
# UTM: 32 U easting 456.60 km northing 5550.50 km  
 UTM-Grid-width = 100m

Map data © OpenStreetMap contributors

lon 8.40232 lat 50.10486 [ nom. scale = 1 / 2500 ]

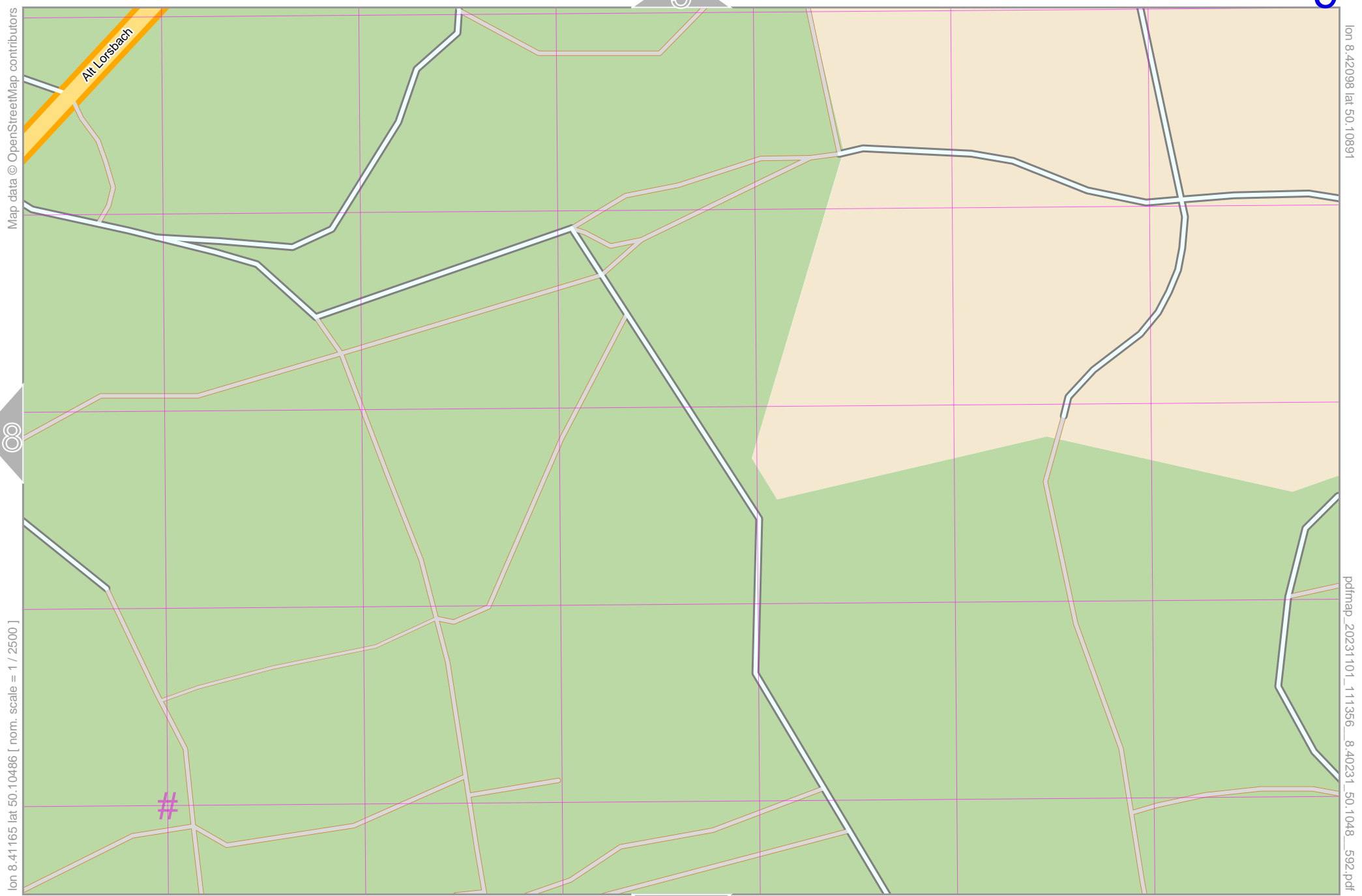
lon 8.41165 lat 50.10891

pdfmap\_20231101\_111356\_8.40231\_50.1048\_592.pdf



# UTM: 32 U easting 457.30 km northing 5550.50 km  
UTM-Grid-width = 100m





Map data © OpenStreetMap contributors

lon 8.41165 lat 50.10486 [ nom. scale = 1 / 2500 ]

lon 8.42098 lat 50.10891

pdfmap\_20231101\_111356\_8.40231\_50.1048\_592.pdf

# UTM: 32 U easting 458.00 km northing 5550.50 km  
UTM-Grid-width = 100m

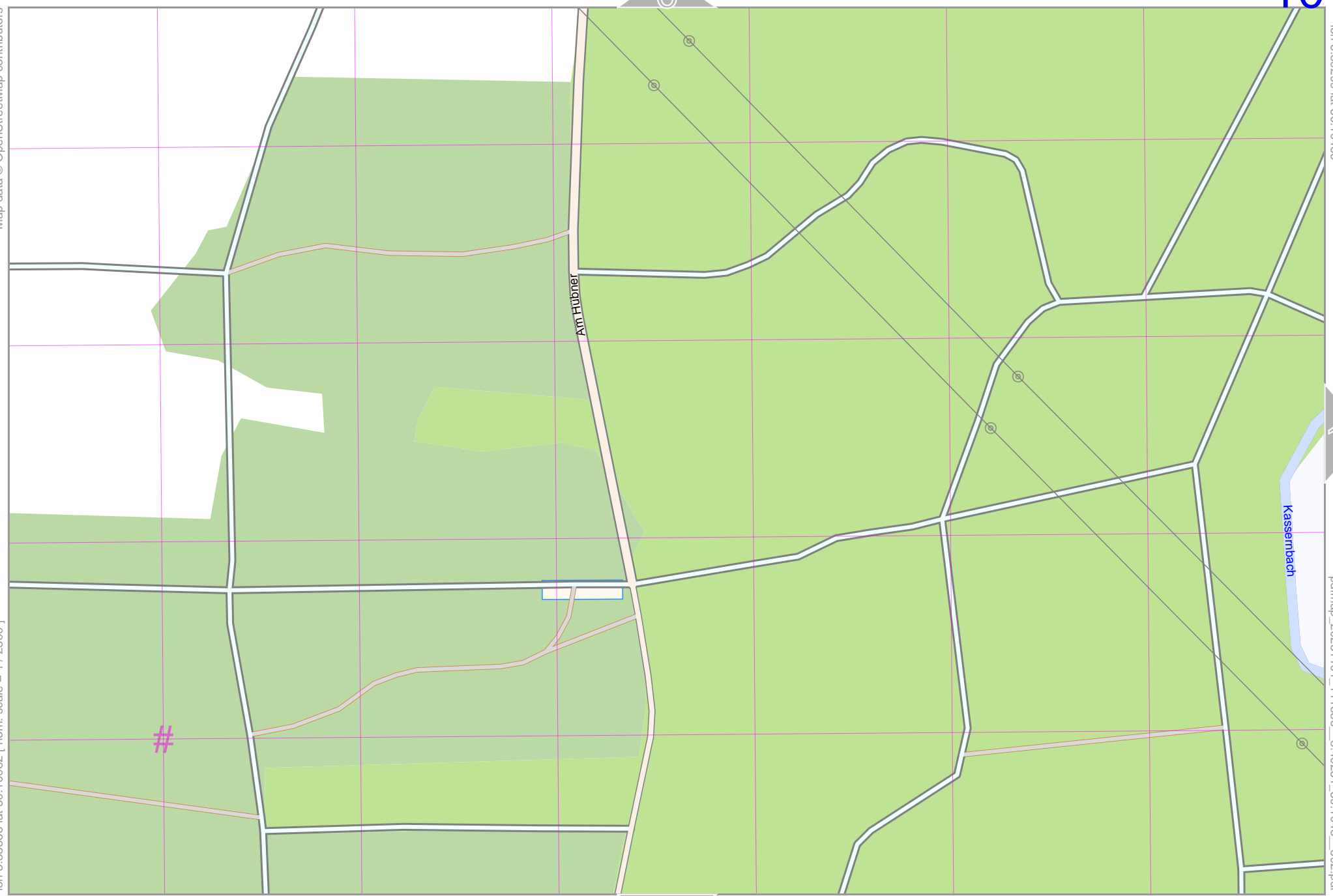
Map data © OpenStreetMap contributors

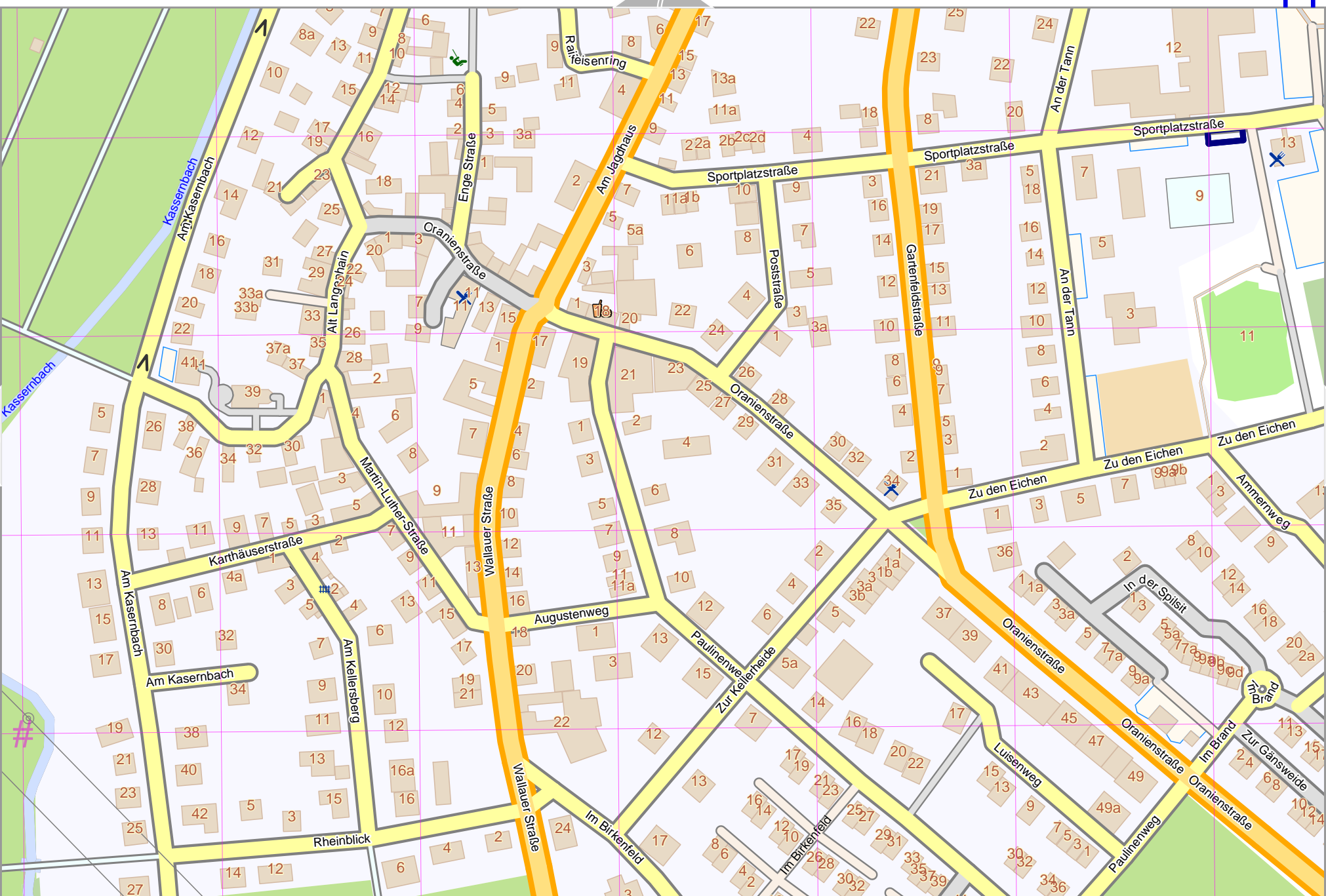
lon 8.38366 lat 50.10082 [ nom. scale = 1 / 2500 ]

lon 8.39299 lat 50.10486

pdfmap\_20231101\_111356\_8:40231\_50.1048\_592.pdf

# UTM: 32 U easting 456.00 km northing 5550.10 km  
UTM-Grid-width = 100m





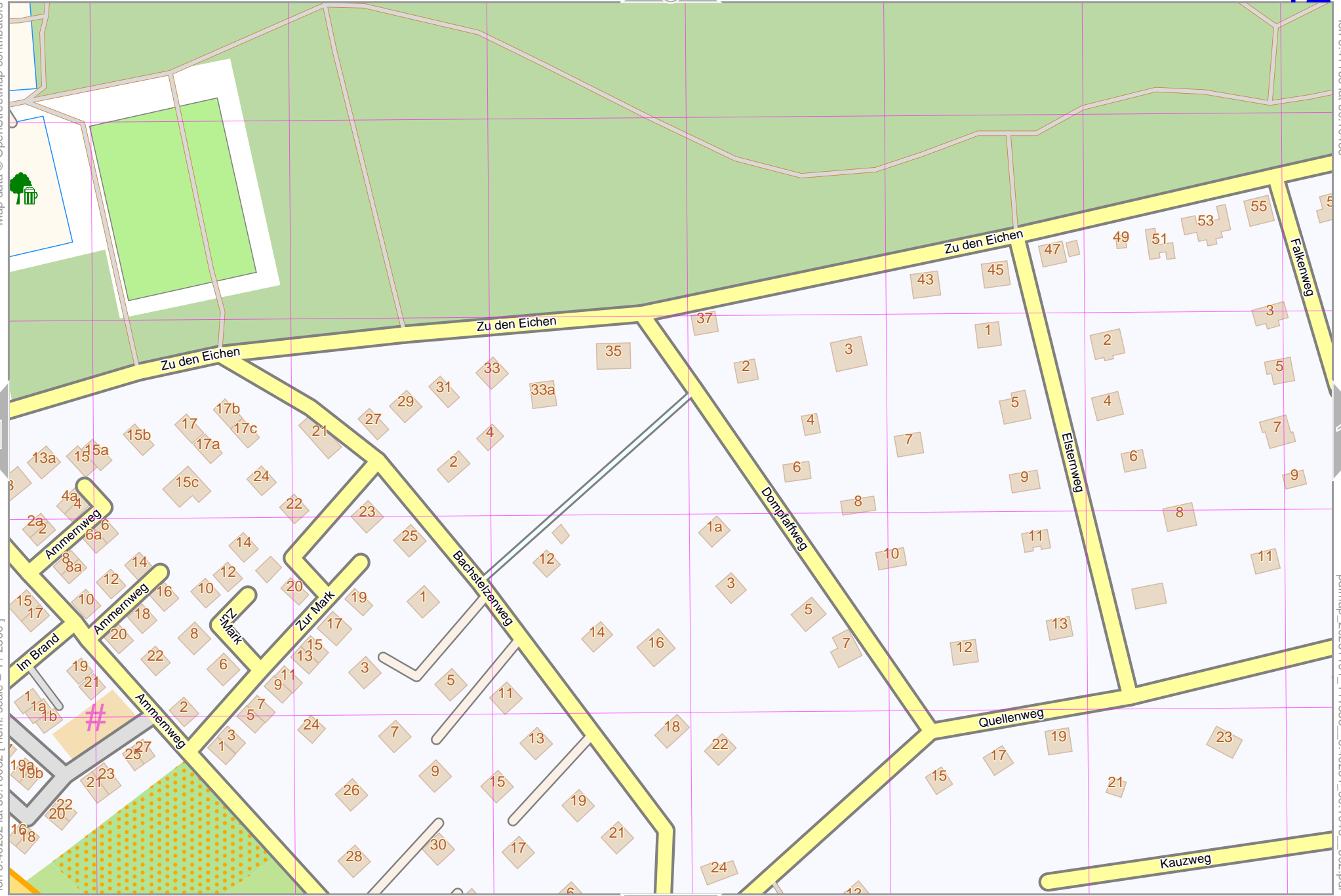
Map data © OpenStreetMap contributors

lon 8.41165 lat 50.10486

lon 8.40232 lat 50.10082 [ nom. scale = 1 / 2500 ]

pdfmap\_20231101\_111356\_840231\_501048\_592.pdf

# UTM: 32 U easting 457.30 km northing 5550.10 km  
UTM-Grid-width = 100m



Map data © OpenStreetMap contributors

lon 8.42098 lat 50.10486

lon 8.41165 lat 50.10082 [ nom. scale = 1 / 2500 ]

pdfmap\_2023101\_111356\_8.40231\_50.1048\_592.pdf



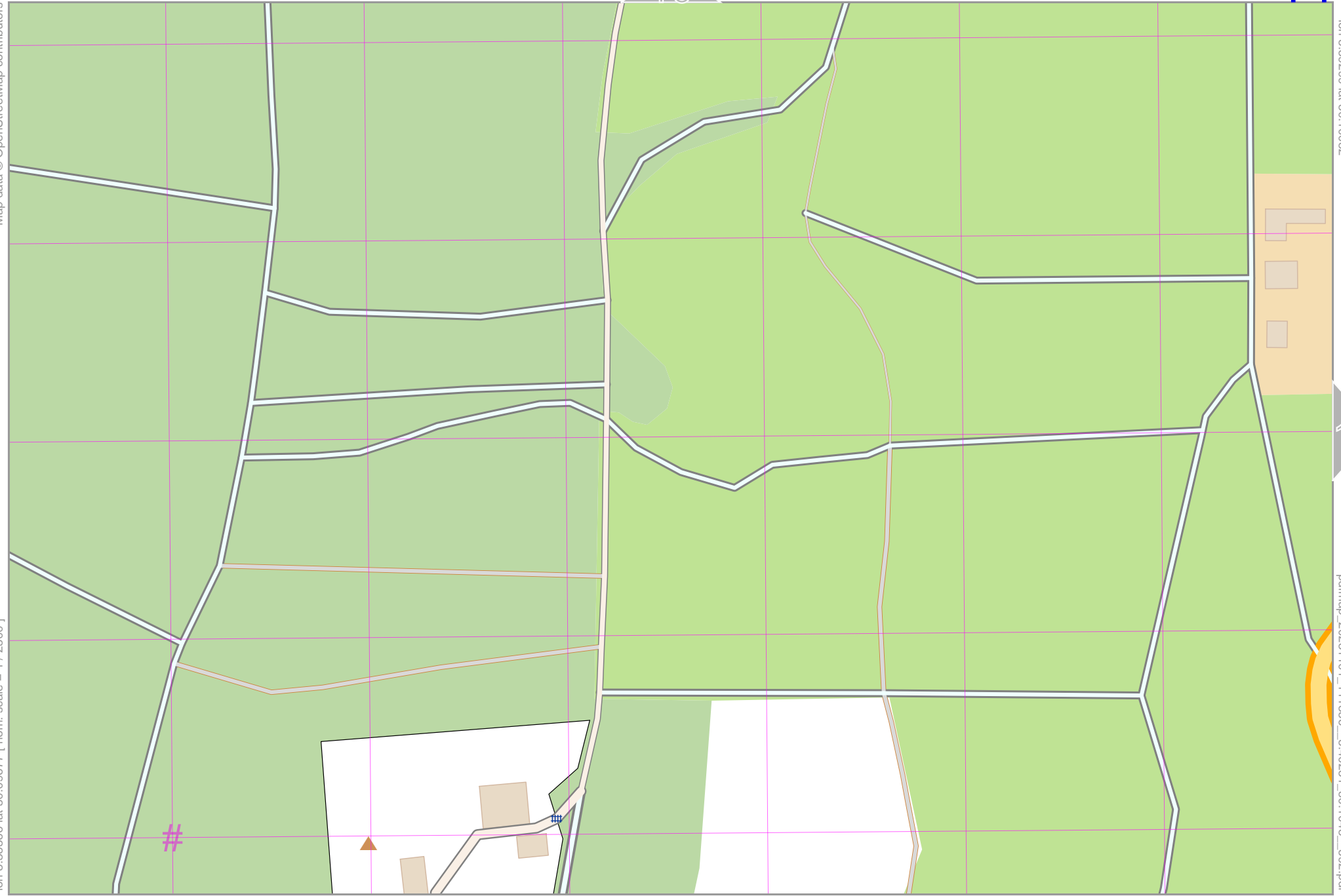
# UTM: 32 U easting 458.00 km northing 5550.10 km  
 UTM-Grid-width = 100m

Map data © OpenStreetMap contributors

lon 8.38366 lat 50.09677 [ nom. scale = 1 / 2500 ]

lon 8.39299 lat 50.10082

pdfmap\_20231101\_111356\_8:40231\_50:1048\_592.pdf



# UTM: 32 U easting 456.00 km northing 5549.60 km  
UTM-Grid-width = 100m

Map data © OpenStreetMap contributors

lon 8.40232 lat 50.10092

14

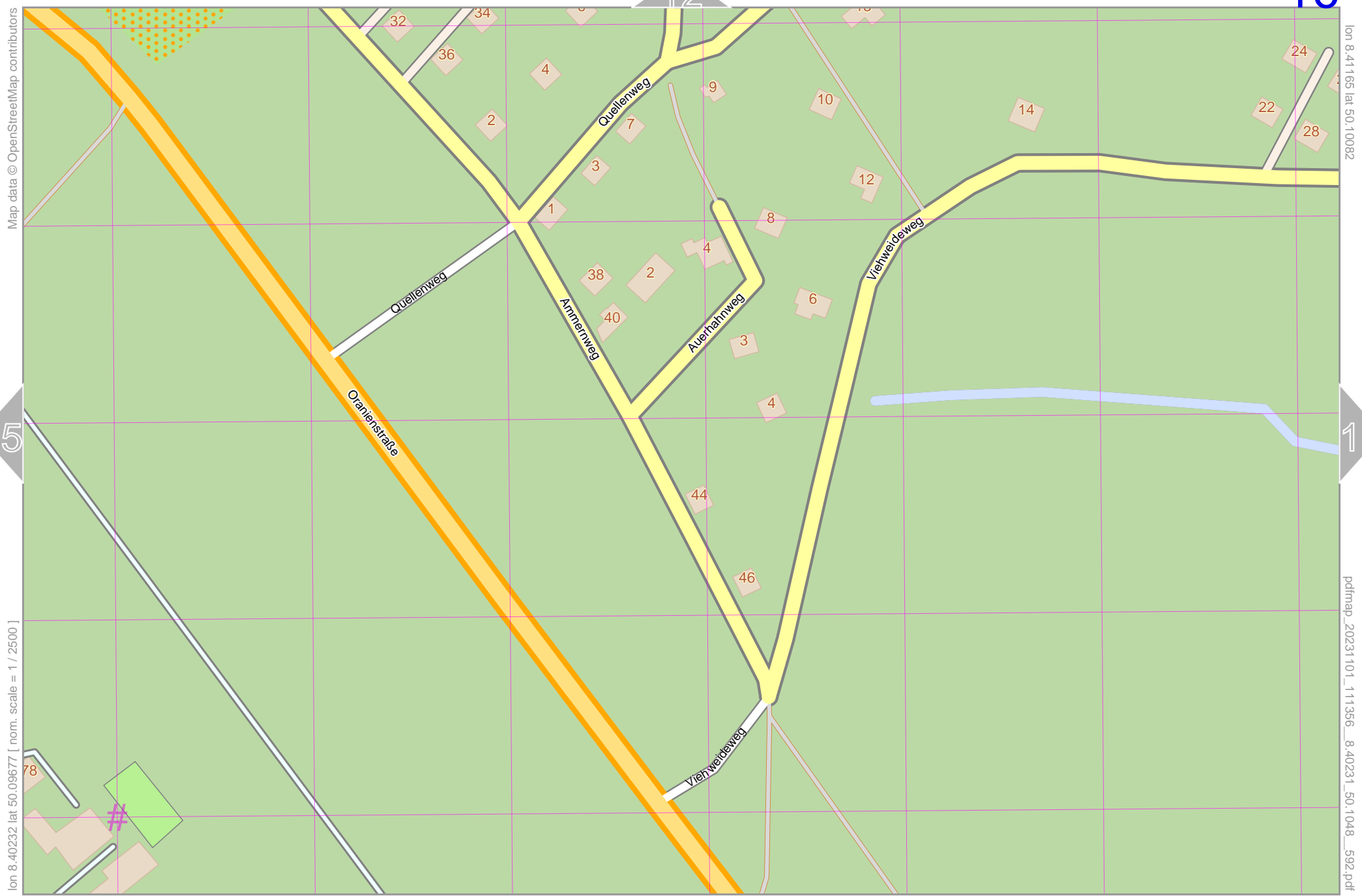
16

lon 8.39299 lat 50.09677 [ nom. scale = 1 / 2500 ]

pdfmap\_20231101\_111356\_8.40231\_50.1048\_592.pdf

# UTM: 32 U easting 456.60 km northing 5549.60 km  
UTM-Grid-width = 100m





Map data © OpenStreetMap contributors

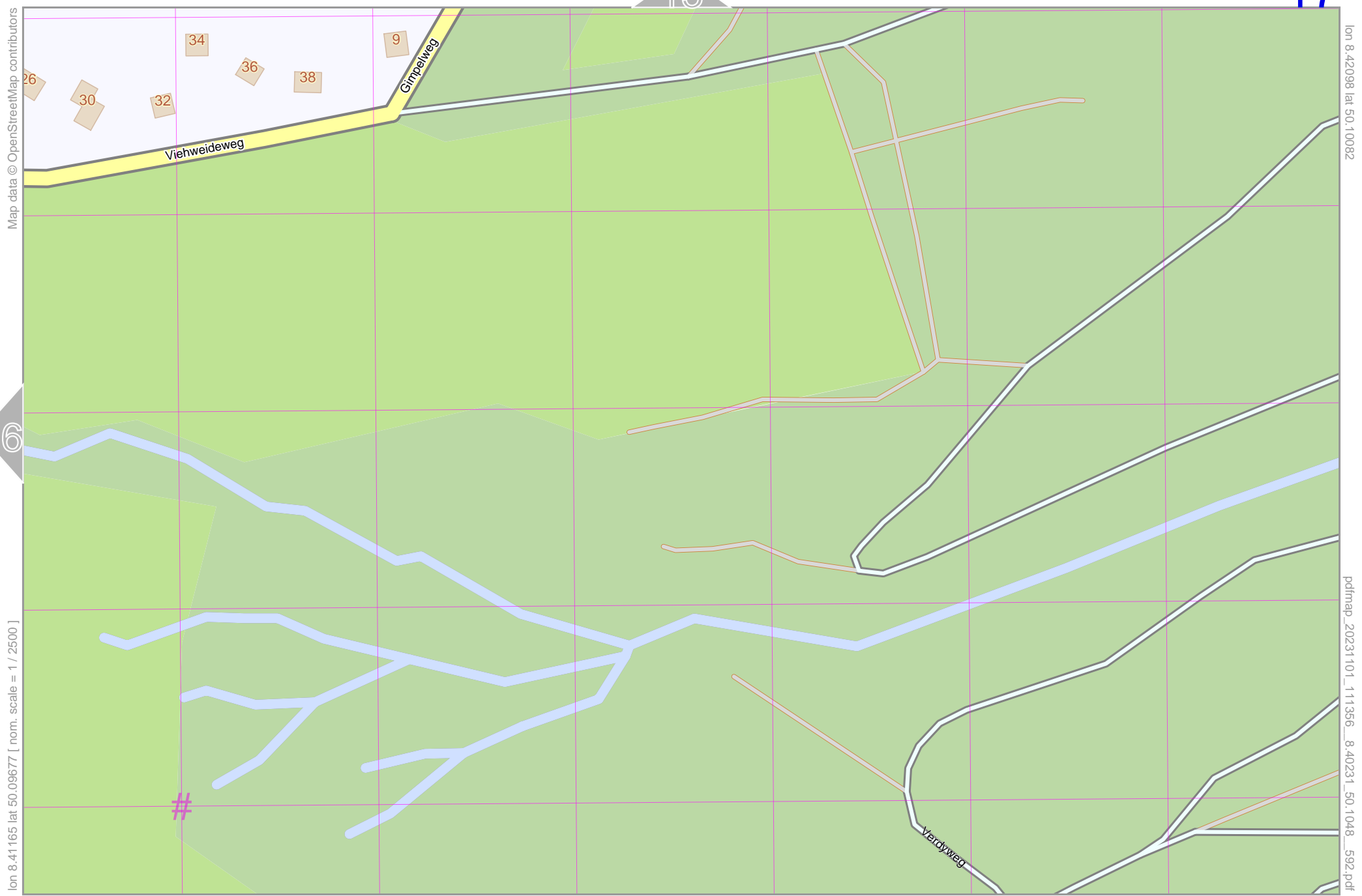
lon 8.41165 lat 50.10082

lon 8.40232 lat 50.09677 [ nom. scale = 1 / 2500 ]

pdfmap\_20231101\_111356\_8.40231\_50.1048\_592.pdf

# UTM: 32 U easting 457.30 km northing 5549.60 km  
UTM-Grid-width = 100m





Map data © OpenStreetMap contributors

lon 8.41165 lat 50.09677 [ nom. scale = 1 / 2500 ]

lon 8.42098 lat 50.10082

pdfmap\_20231101\_111356\_8.40231\_50.1048\_592.pdf

# UTM: 32 U easting 458.00 km northing 5549.60 km  
UTM-Grid-width = 100m