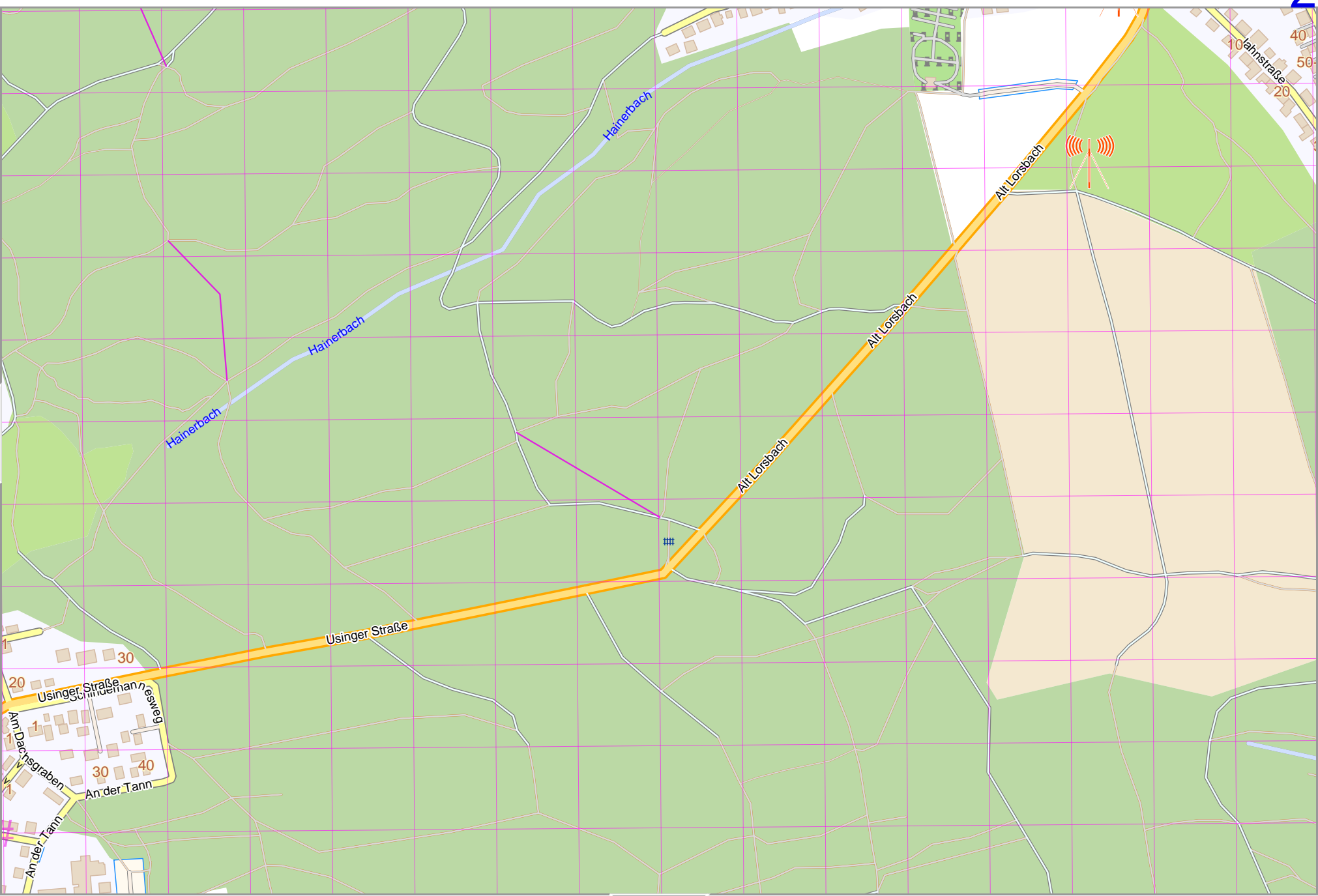


Map data © OpenStreetMap contributors

lon 8.40004 lat 50.10453 [norm. scale = 1 / 6000]

lon 8.42243 lat 50.11424

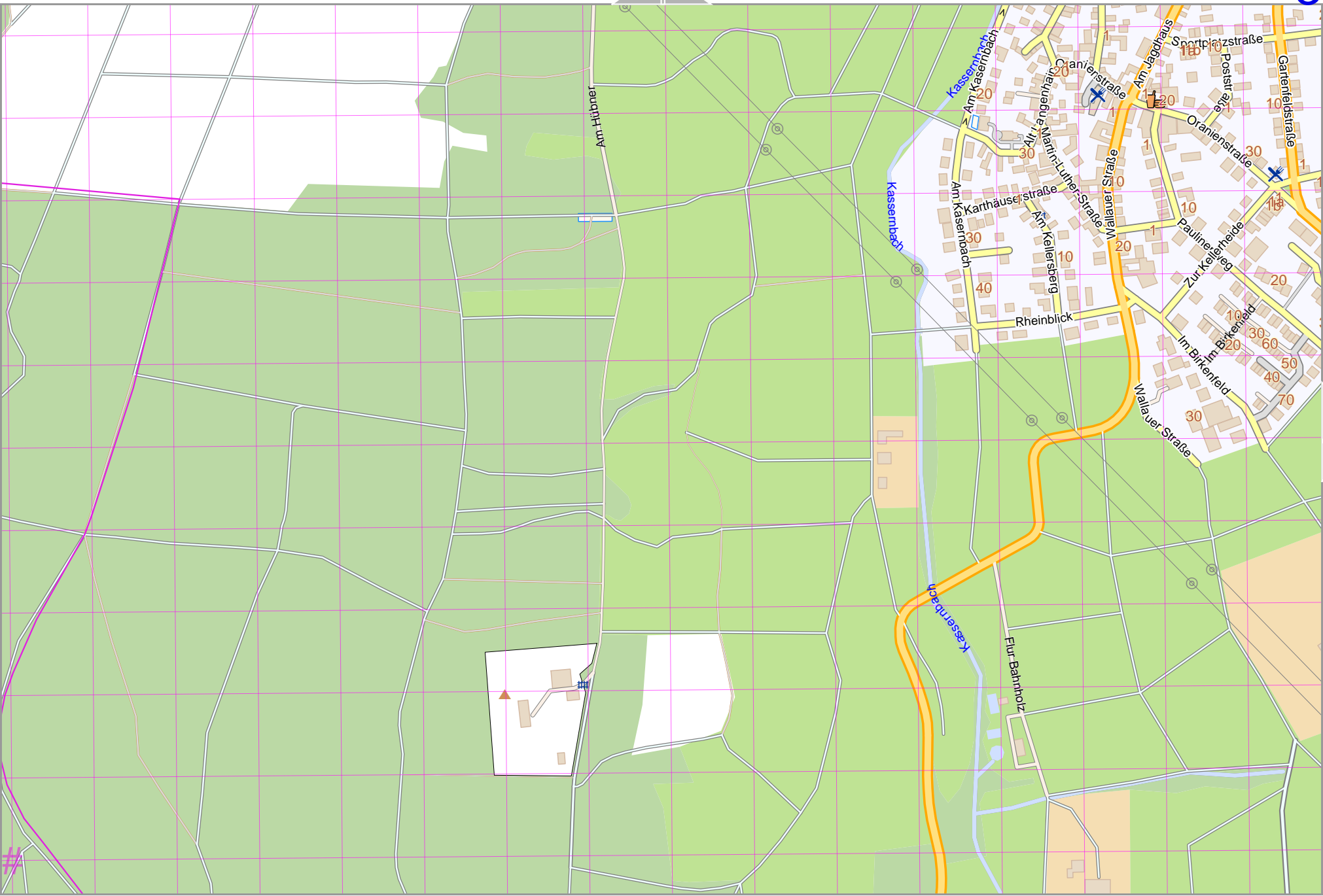
pdfmap_20231101_111213_8.40004_50.1045_675.pdf



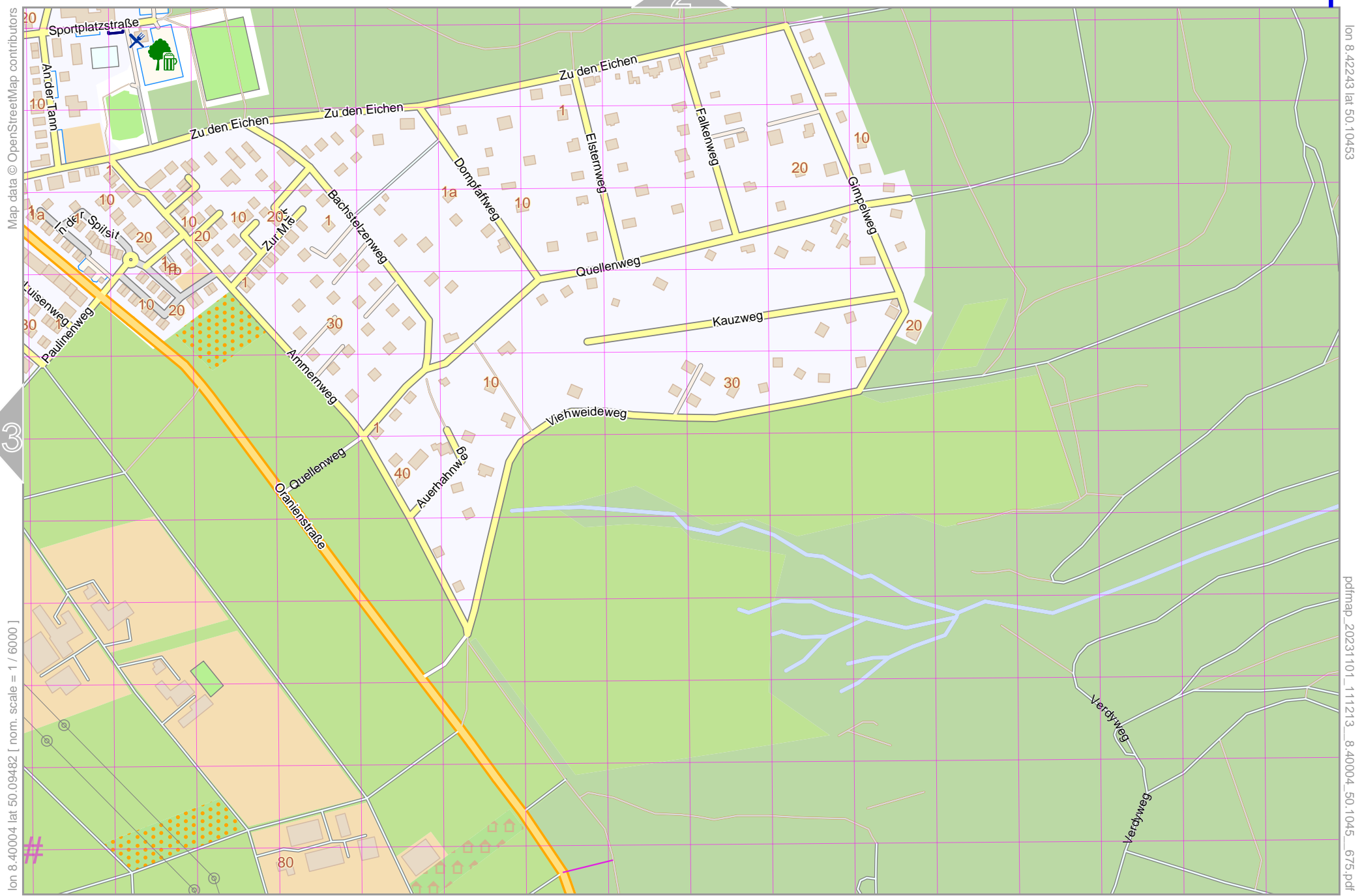
UTM: 32 U easting 457.10 km northing 5550.50 km
UTM-Grid-width = 100m

Map data © OpenStreetMap contributors

lon 8.37765 lat 50.09482 [nom. scale = 1 / 6000]



UTM: 32 U easting 455.50 northing 5549.40 km
UTM-Grid-width = 100m



Map data © OpenStreetMap contributors

lon 8.40004 lat 50.09482 [nom. scale = 1 / 6000]

lon 8.42243 lat 50.10453

pdfmap_20231101_111213_8.40004_50.1045_675.pdf

UTM: 32 U easting 457.10 km northing 5549.40 km
UTM-Grid-width = 100m