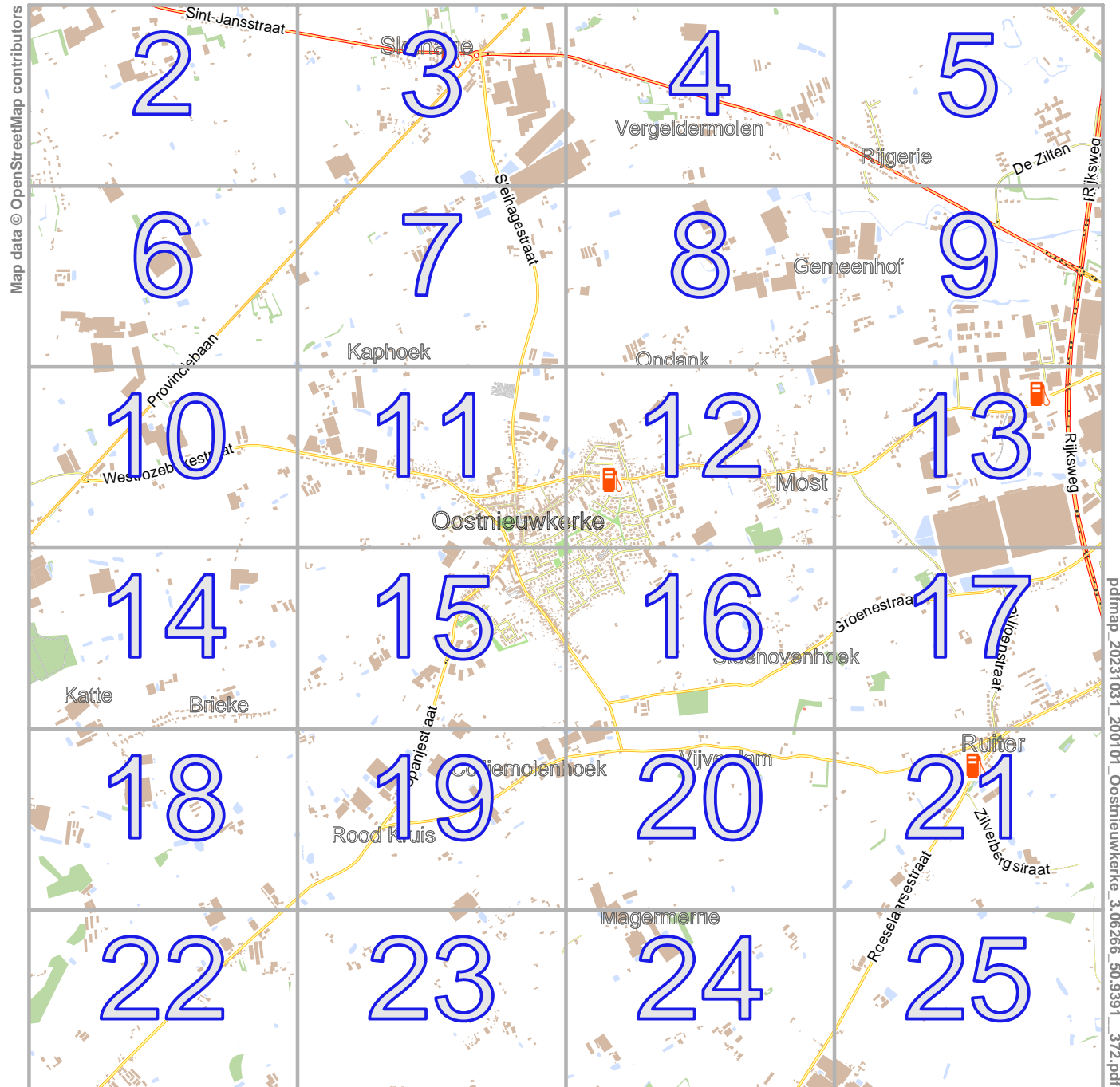


Oostnieuwkerke

lon 3.10065 lat 50.96343



Oostnieuwkerke

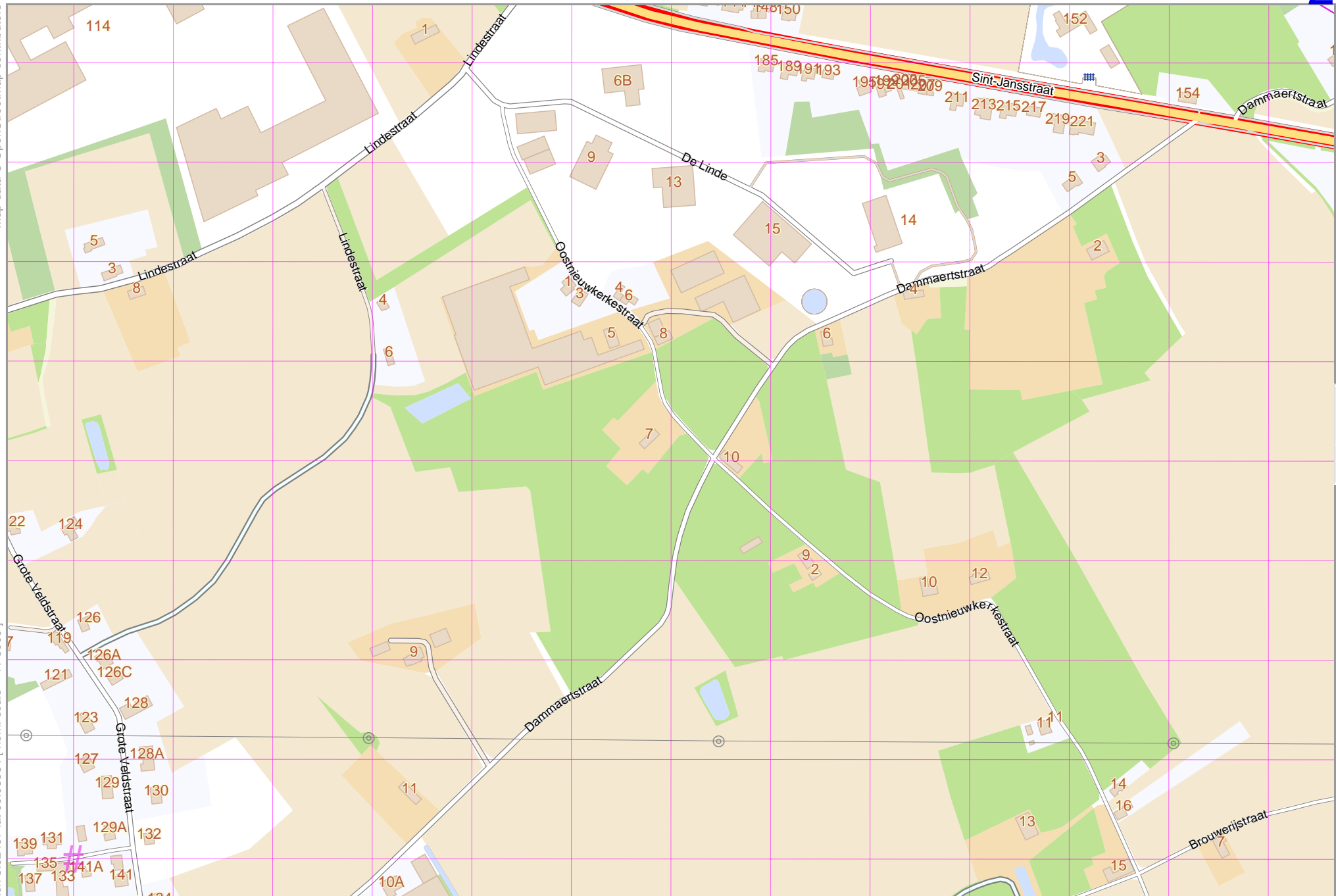
Map data © OpenStreetMap contributors

lon 3.02467 lat 50.95534 [norm. scale = 1 / 5000]

lon 3.04367 lat 50.96343

3

pdfmap_20231031_200101_Oostnieuwkerke_3.06266_50.9391_372.pdf



UTM: 31 U easting 501.80 km northing 5644.90 km
UTM-Grid-width = 100m

6

Oostnieuwkerke

3 top

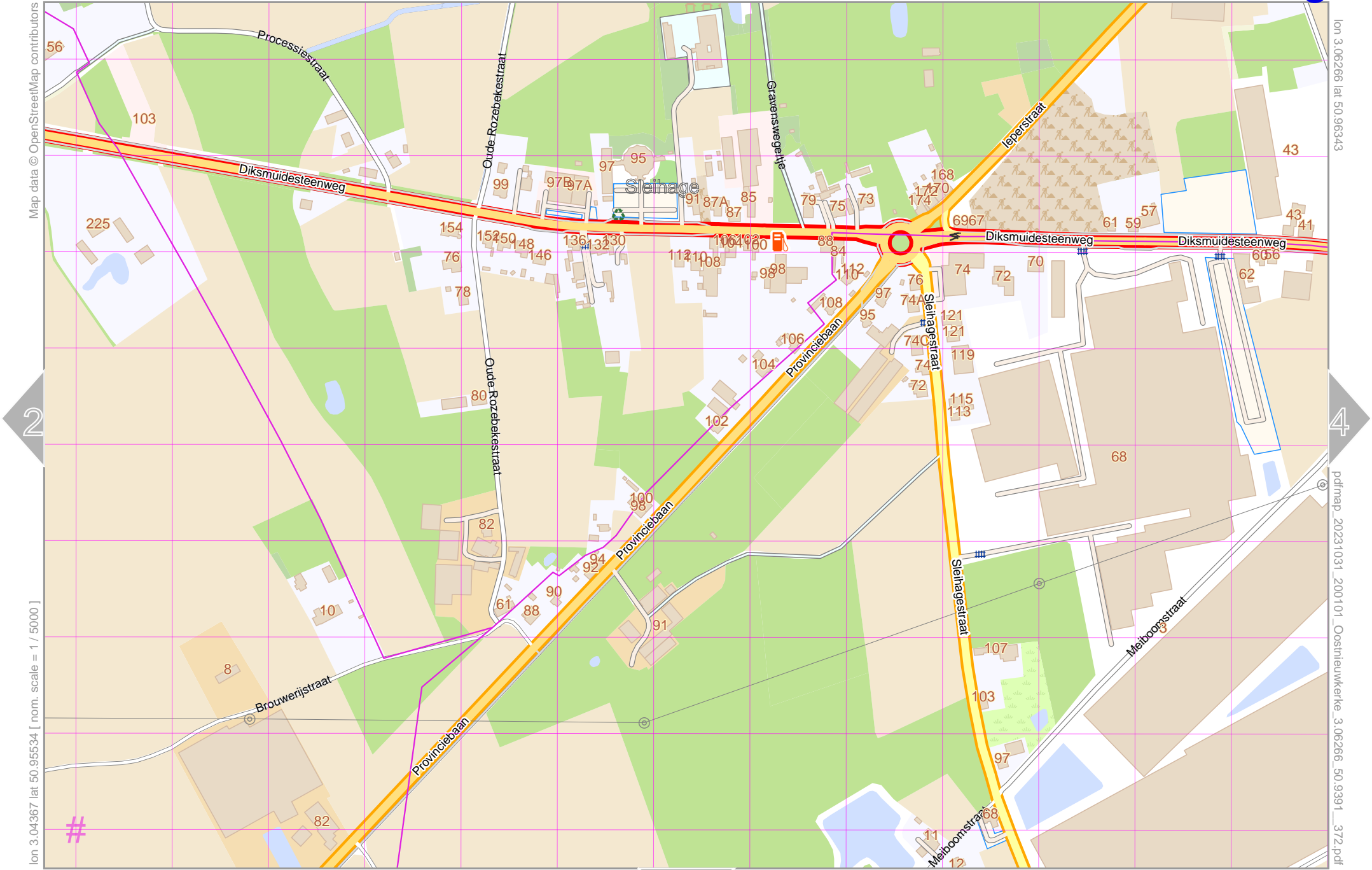
Map data © OpenStreetMap contributors

lon 3.06266 lat 50.9391

lon 3.04367 lat 50.95534 [nom. scale = 1 / 5000]

pdfmap_20231031_200101_Oostnieuwkerke_3.06266_50.9391_372.pdf

UTM: 31 U easting 503.10 km northing 5644.90 km
UTM-Grid-width = 100m



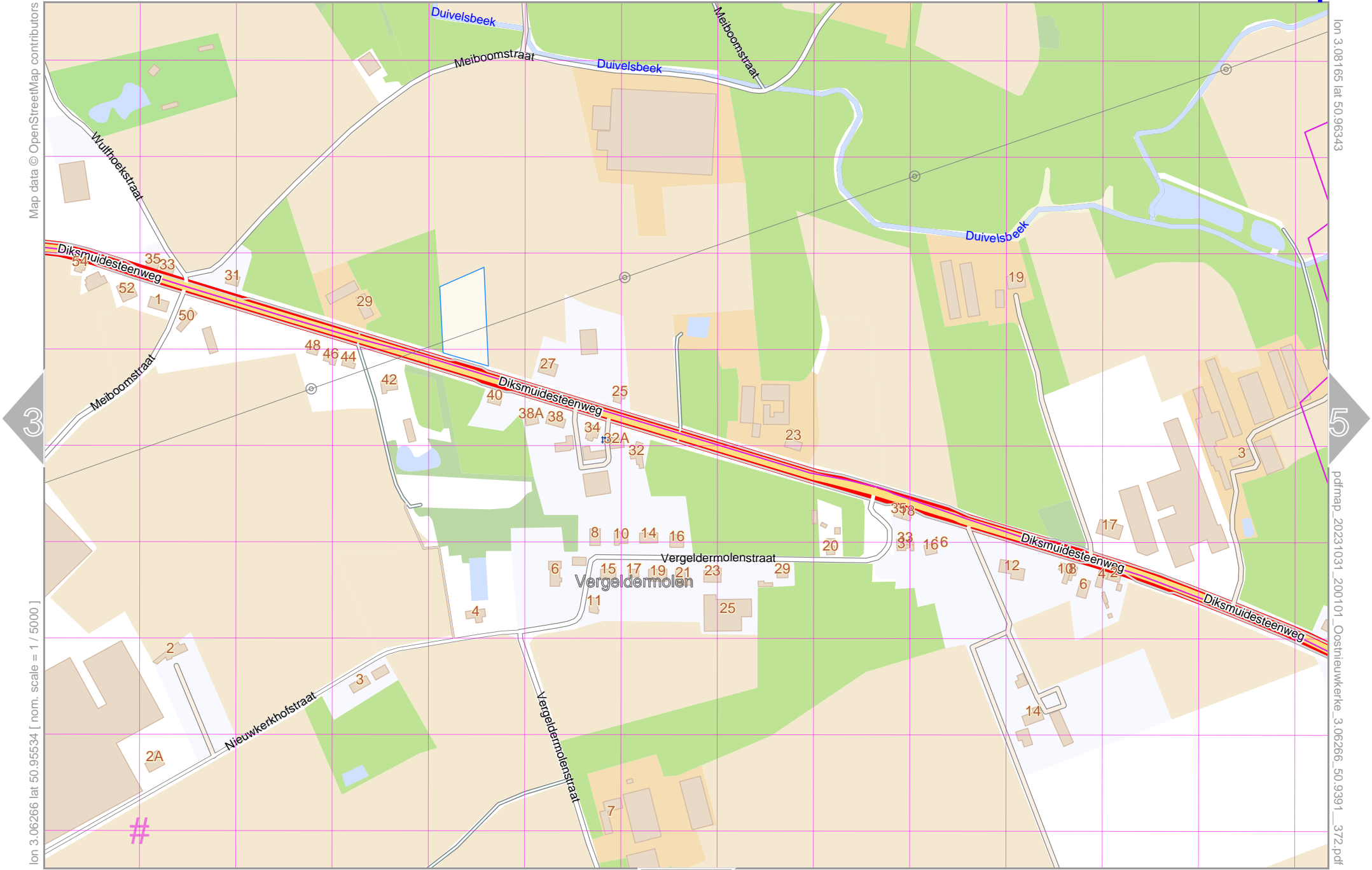
Oostnieuwkerke

Map data © OpenStreetMap contributors

lon 3.08165 lat 50.96343

lon 3.06266 lat 50.95534 [nom. scale = 1 / 5000]

pdfmap_20231031_200101_Oostnieuwkerke_3.06266_50.9391_372.pdf

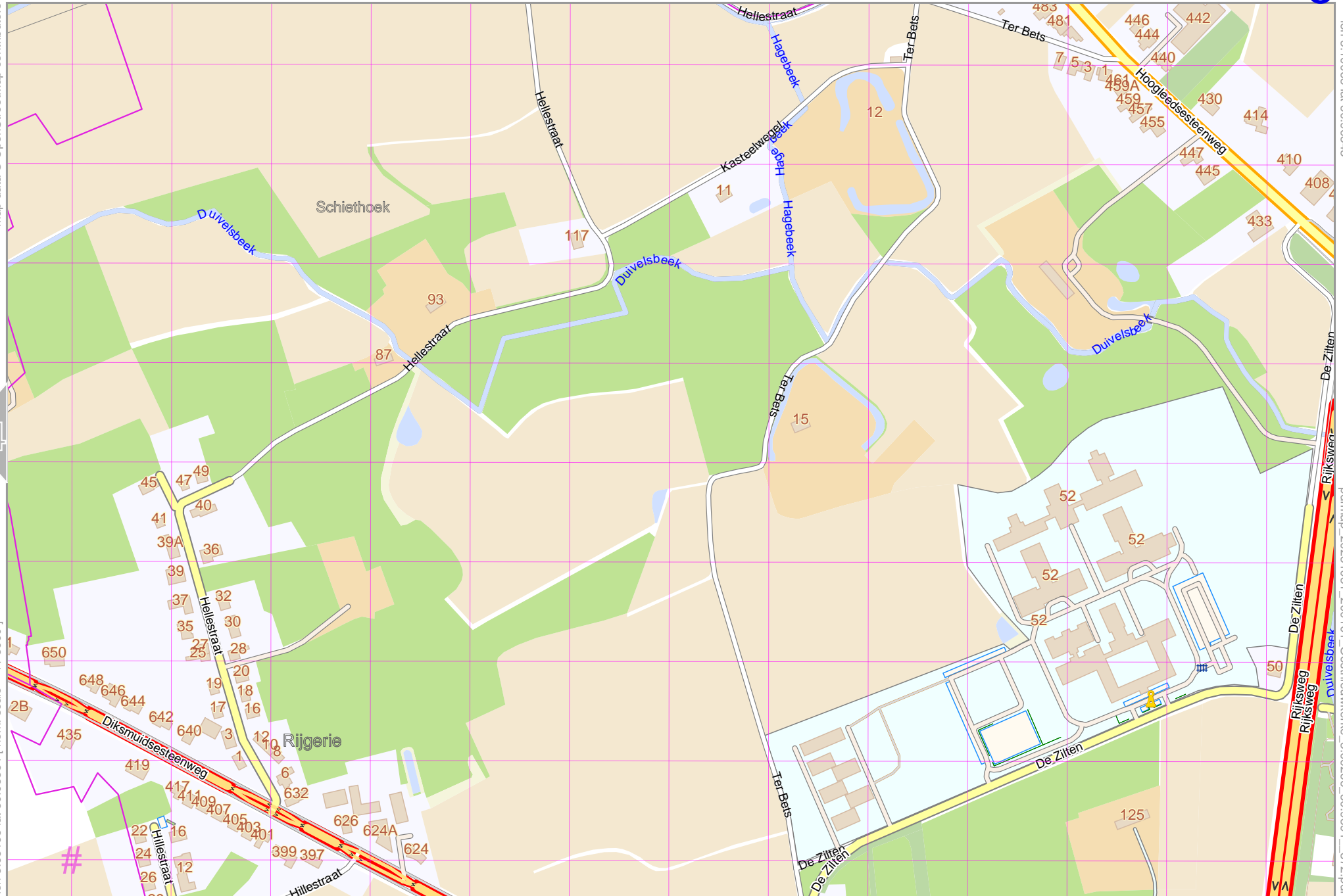


UTM: 31 U easting 504.50 km northing 5644.90 km
 UTM-Grid-width = 100m

Map data © OpenStreetMap contributors

lon 3.08165 lat 50.95534 [norm. scale = 1 / 5000]

UTM: 31 U easting 505.80 km northing 5644.90 km
UTM-Grid-width = 100m

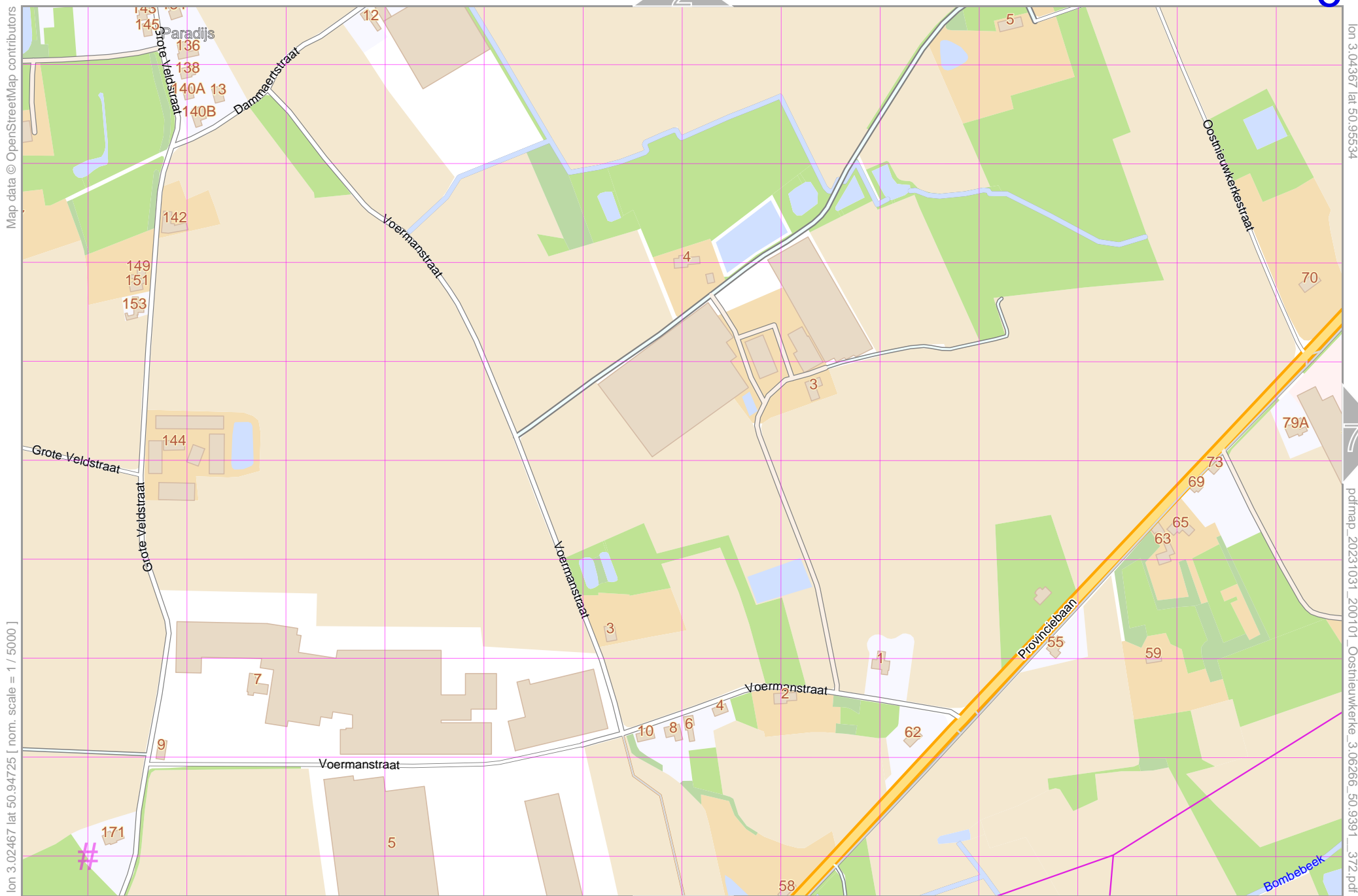


4

9

lon 3.10065 lat 50.96343

pdfmap_20231031_200101_Oostnieuwkerke_3.06266_50.9391_372.pdf



Map data © OpenStreetMap contributors

lon 3.04367 lat 50.95534

lon 3.02467 lat 50.94725 [nom. scale = 1 / 5000]

pdfmap_20231031_200101_Oostnieuwkerke_3.06266_50.9391_372.pdf

UTM: 31 U easting 501.80 km northing 5644.00 km
UTM-Grid-width = 100m

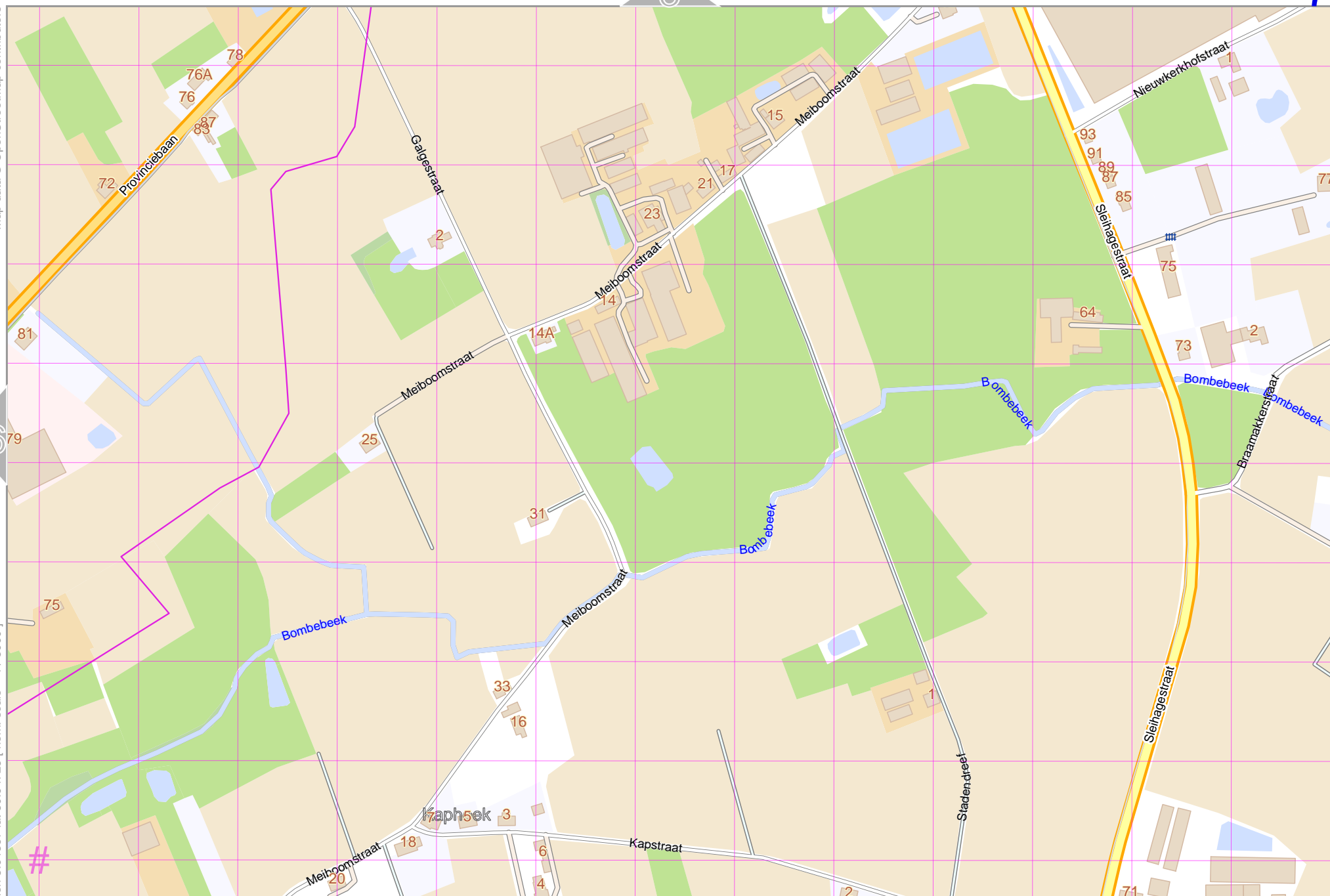
Oostnieuwkerke

top

Map data © OpenStreetMap contributors

lon 3.04367 lat 50.94725 [norm. scale = 1/5000]

UTM: 31 U easting 503.10 km northing 5644.00 km
UTM-Grid-width = 100m



lon 3.06266 lat 50.95534

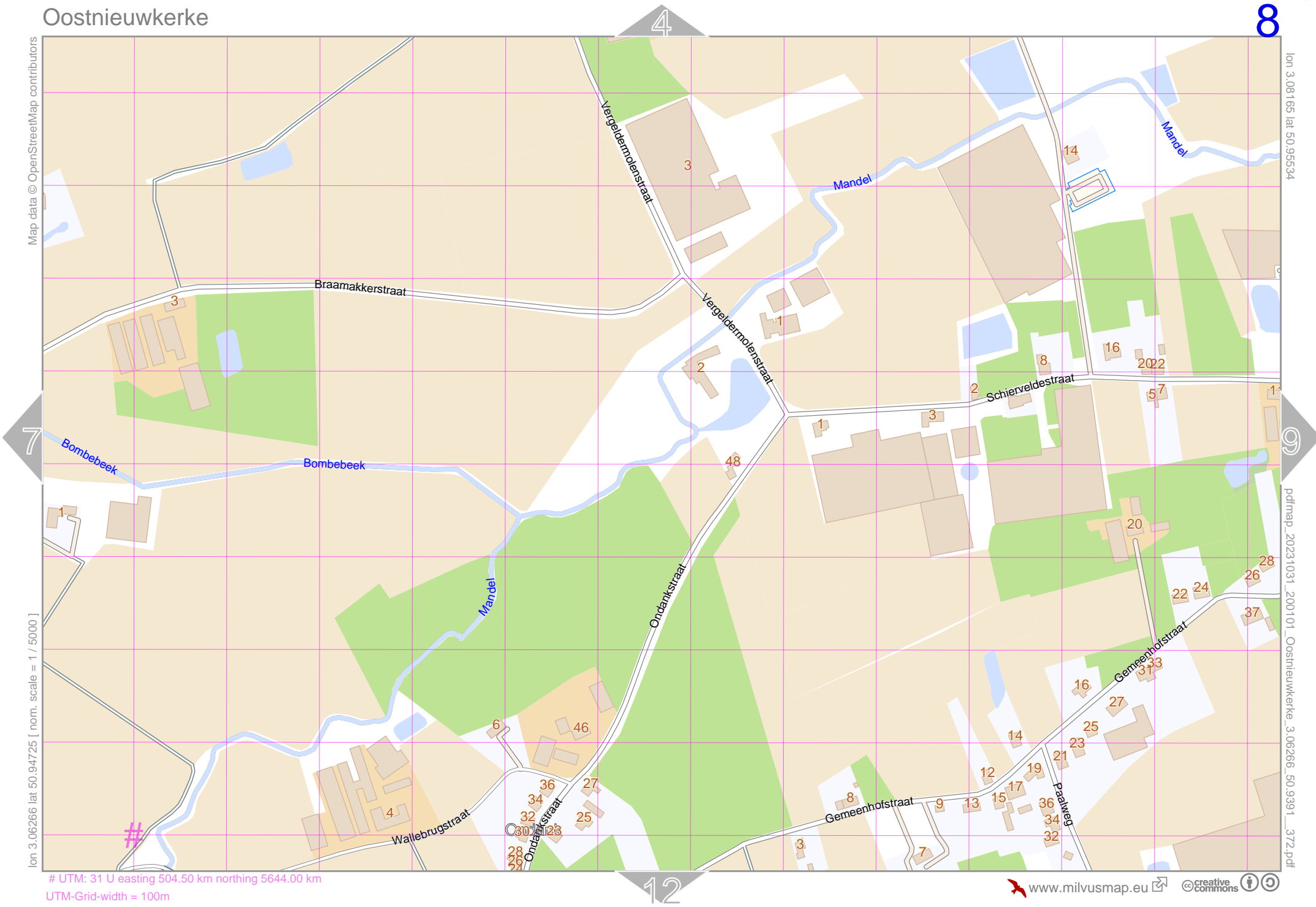
pdfmap_20231031_200101_Oostnieuwkerke_3.06266_50.9391_372.pdf

Map data © OpenStreetMap contributors

lon 3.08165 lat 50.95534

lon 3.06266 lat 50.94725 [nom. scale = 1/5000]

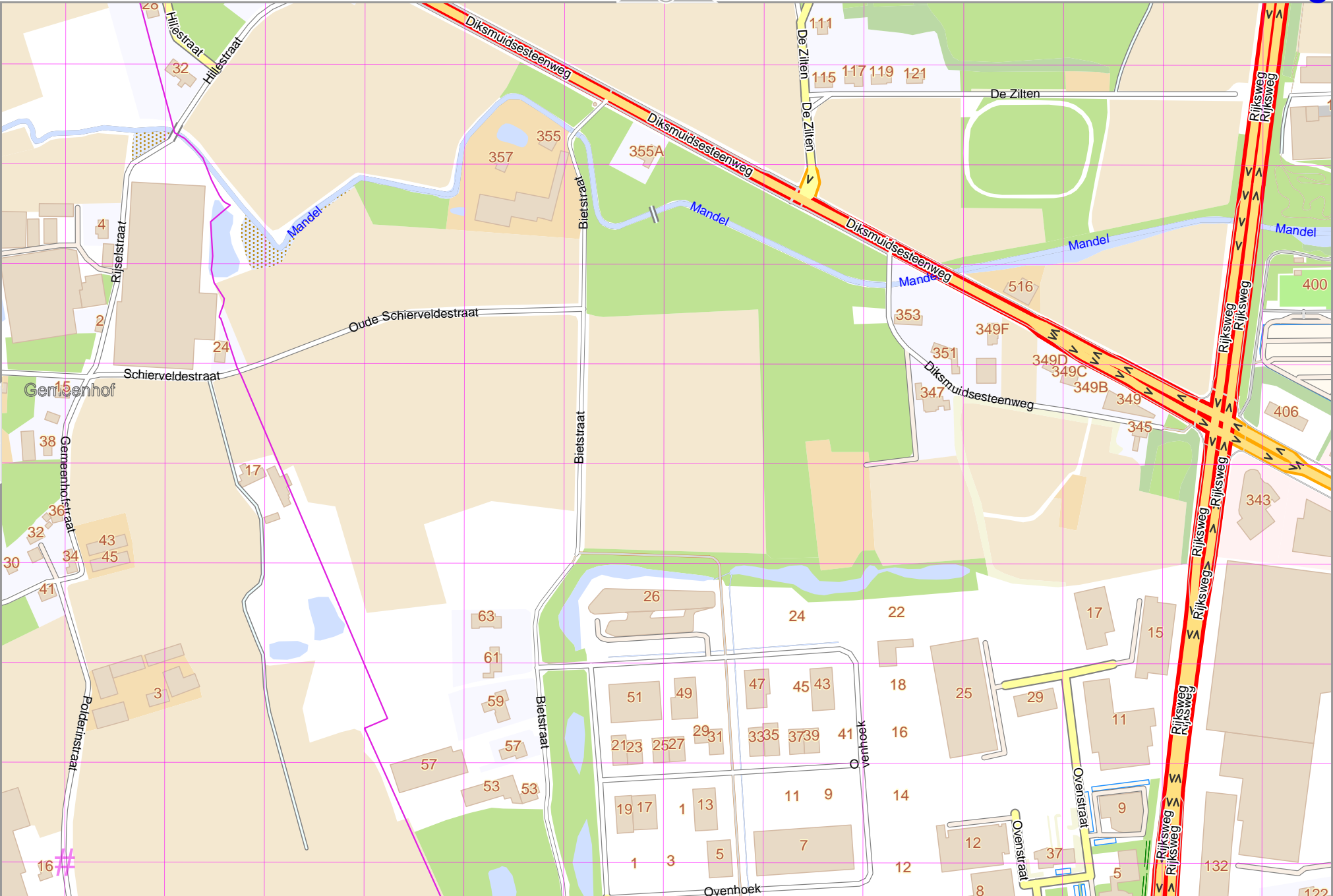
pdfmap_20231031_200101_Oostnieuwkerke_3.06266_50.9391_372.pdf



UTM: 31 U easting 504.50 km northing 5644.00 km
 UTM-Grid-width = 100m

Map data © OpenStreetMap contributors

lon 3.08165 lat 50.94725 [nom. scale = 1 / 5000]



lon 3.10065 lat 50.95534

pdfmap_20231031_200101_Oostnieuwkerke_3.06266_50.9391_372.pdf

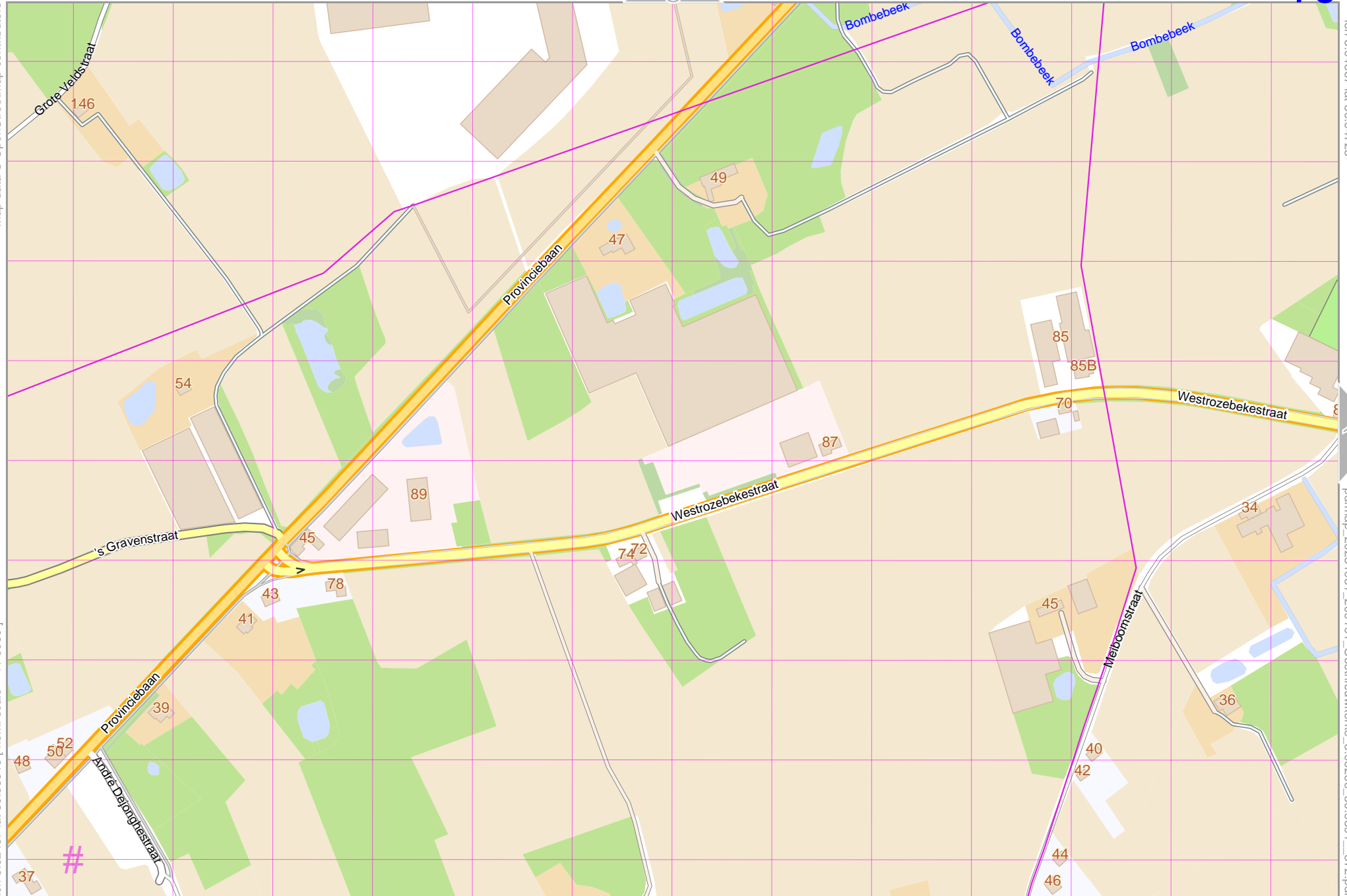
UTM: 31 U easting 505.80 km northing 5644.00 km
UTM-Grid-width = 100m

Map data © OpenStreetMap contributors

lon 3.02467 lat 50.93916 [nom. scale = 1 / 5000]

lon 3.04367 lat 50.94725

pdfmap_20231031_200101_Oostnieuwkerke_3.06266_50.9391_372.pdf



UTM: 31 U easting 501.80 km northing 5643.10 km
 UTM-Grid-width = 100m

6

14

1

Oostnieuwkerke

Map data © OpenStreetMap contributors

lon 3.06266 lat 50.94725

10

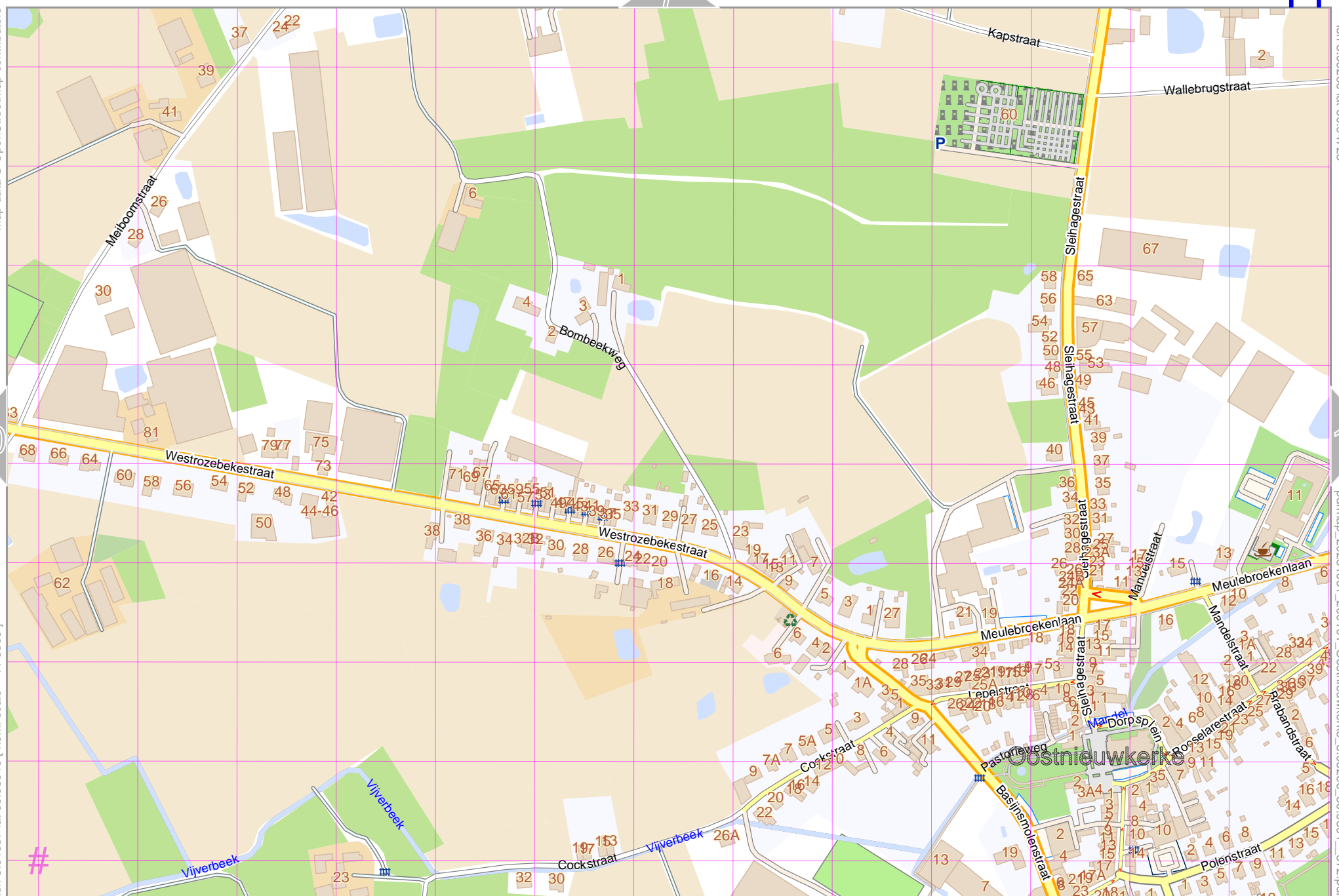
12

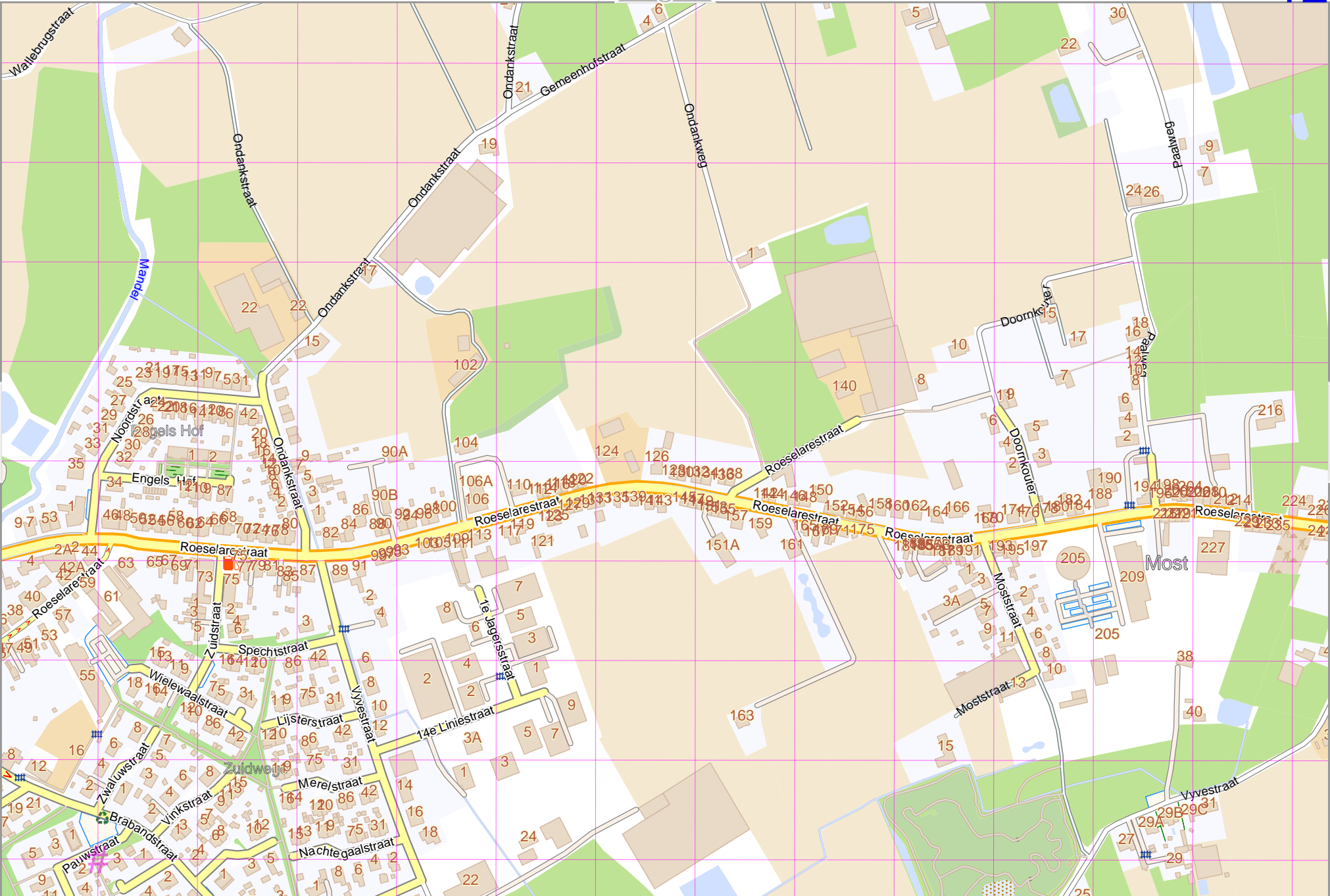
lon 3.04367 lat 50.93916 [norm. scale = 1/5000]

pdfmap_20231031_200101_Oostnieuwkerke_3.06266_50.9391_372.pdf

UTM: 31 U easting 503.10 km northing 5643.10 km
UTM-Grid-width = 100m

15





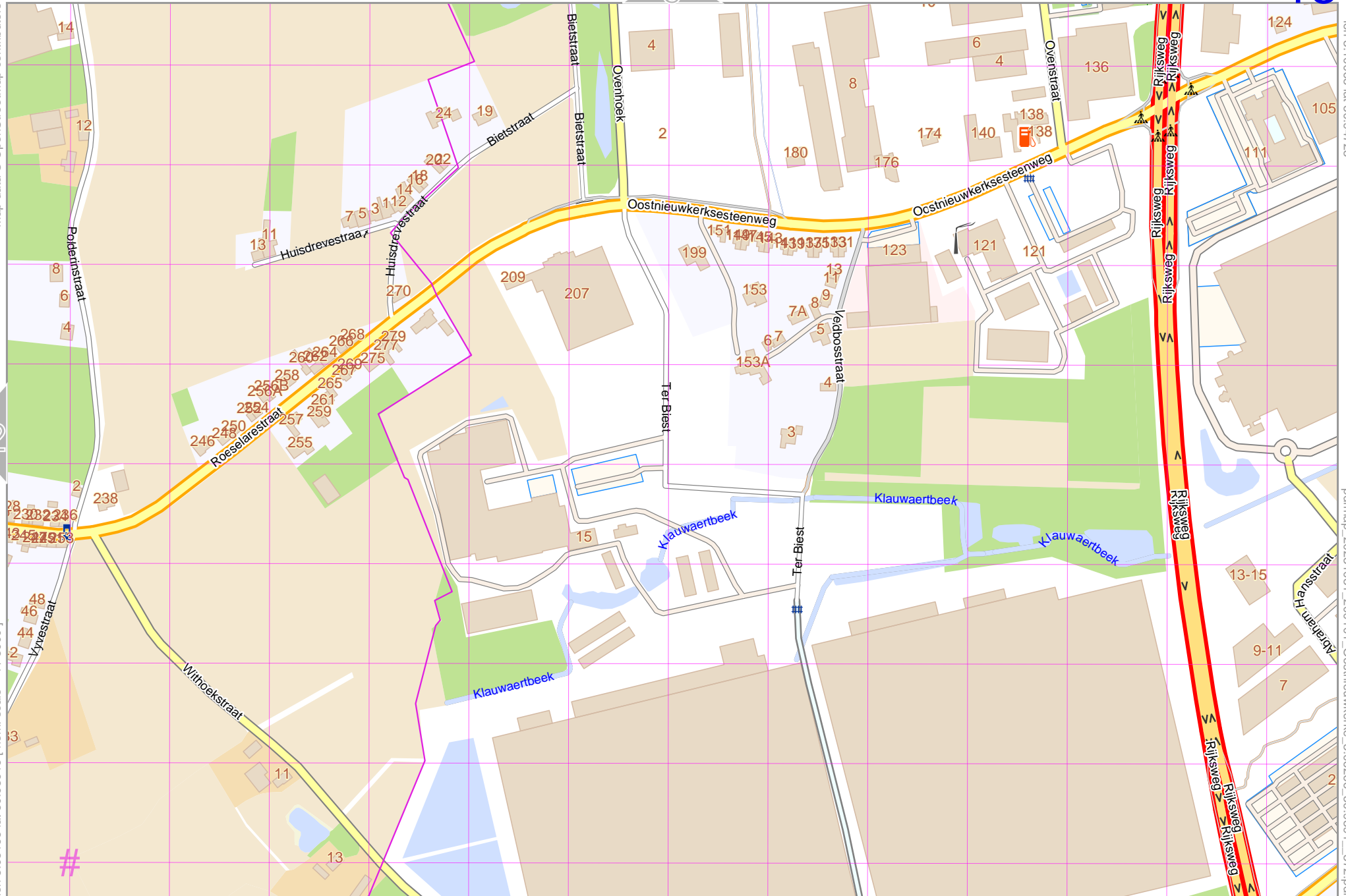
Map data © OpenStreetMap contributors

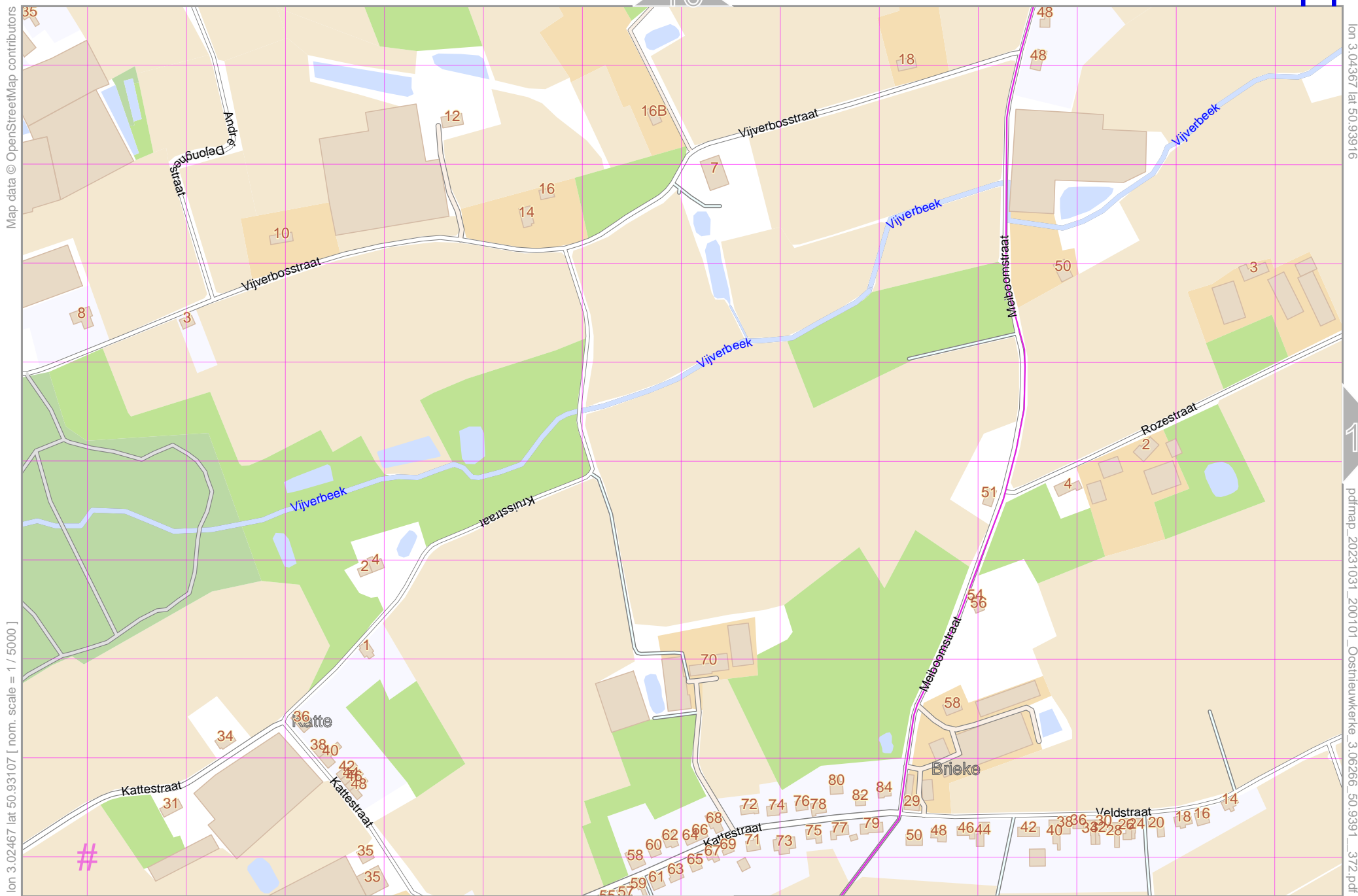
lon 3.10065 lat 50.94725

pdfmap_20231031_200101_Oostnieuwkerke_3.06266_50.9391_372.pdf

lon 3.08165 lat 50.93916 [nom. scale = 1 / 5000]

UTM: 31 U easting 505.80 km northing 5643.10 km
UTM-Grid-width = 100m





Map data © OpenStreetMap contributors

lon 3.04367 lat 50.93916

15

pdfmap_20231031_200101_Oostnieuwkerke_3.06266_50.9391_372.pdf

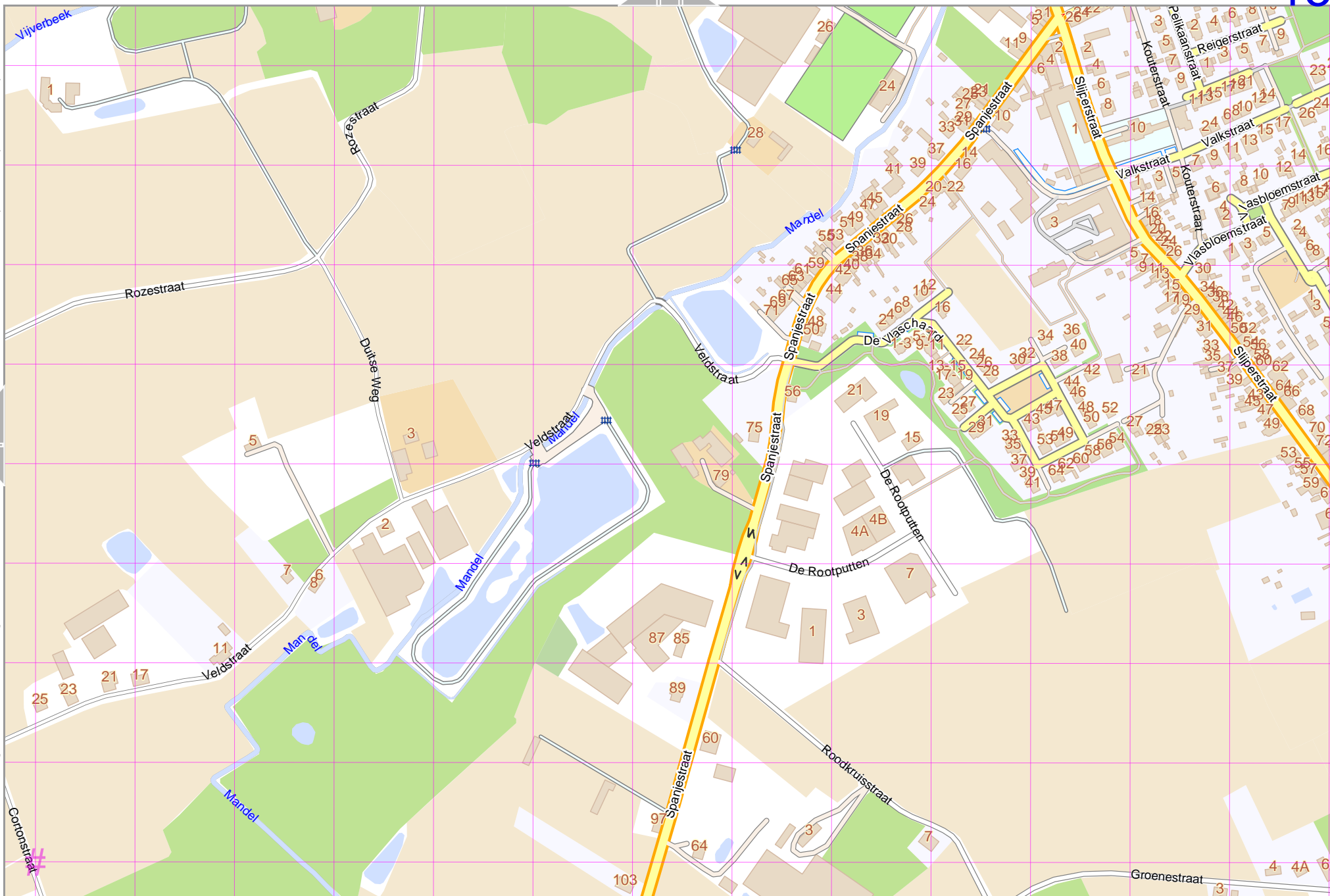
lon 3.02467 lat 50.93107 [nom. scale = 1 / 5000]

UTM: 31 U easting 501.80 km northing 5642.20 km
UTM-Grid-width = 100m

18

Map data © OpenStreetMap contributors

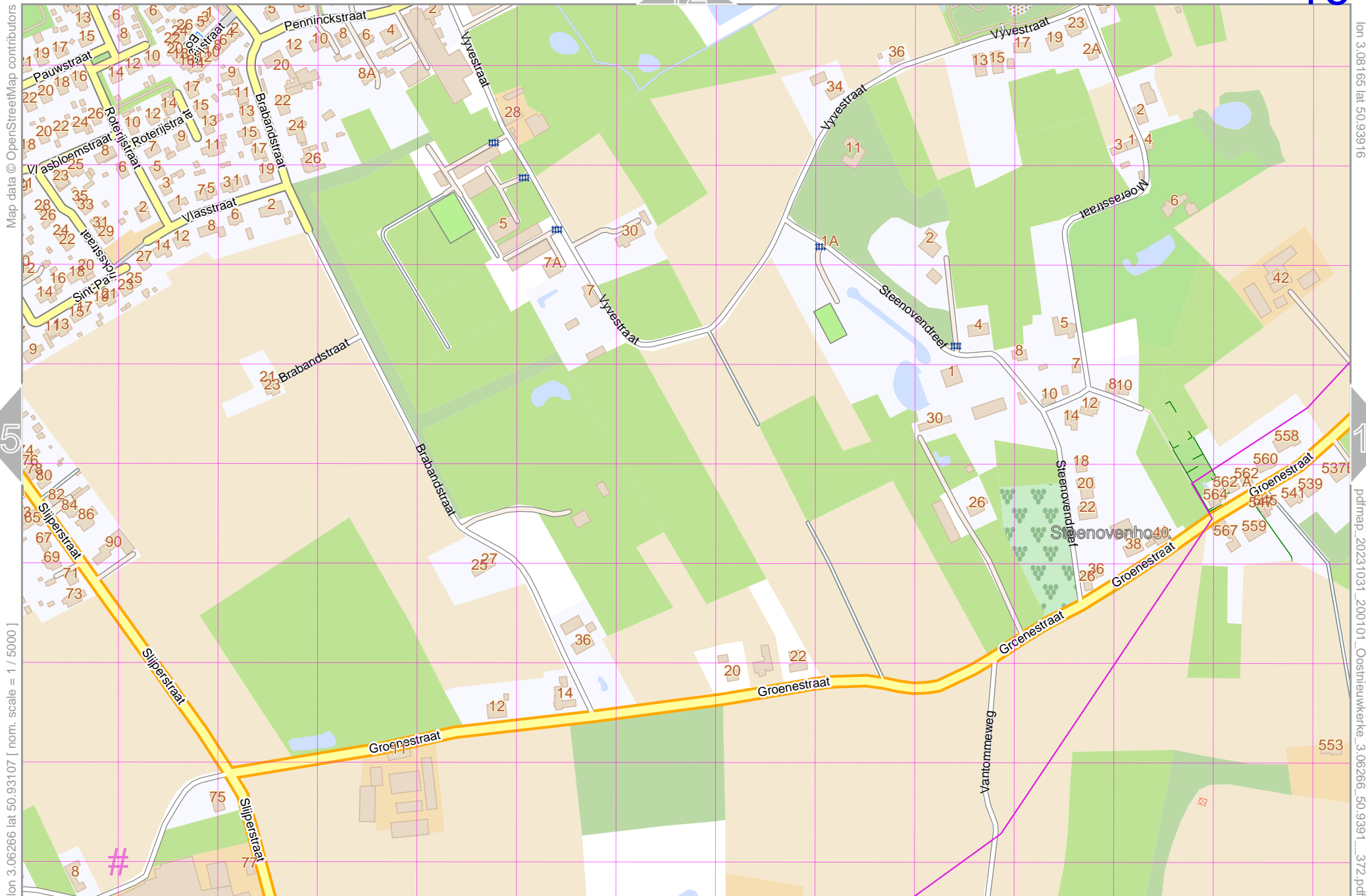
lon 3.04367 lat 50.93107 [nom. scale = 1 / 5000]



lon 3.06266 lat 50.93916

pdfmap_20231031_200101_Oostnieuwkerke_3.06266_50.9391_372.pdf

UTM: 31 U easting 503.10 km northing 5642.20 km
UTM-Grid-width = 100m



Map data © OpenStreetMap contributors

lon 3.08165 lat 50.93916

lon 3.06266 lat 50.93107 [nom. scale = 1 / 5000]

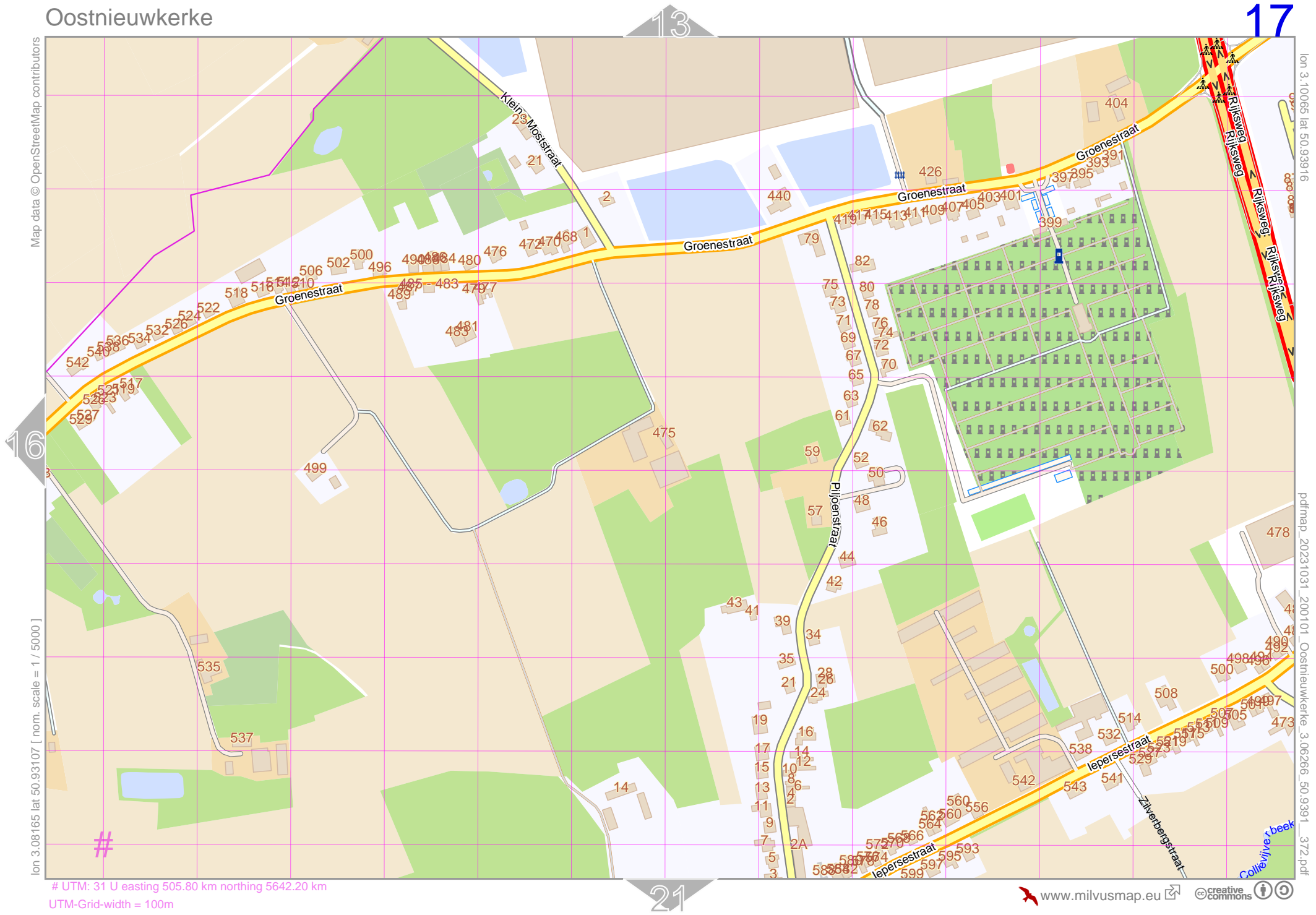
pdfmap_20231031_200101_Oostnieuwkerke_3.06266_50.9391_372.pdf

UTM: 31 U easting 504.50 km northing 5642.20 km
UTM-Grid-width = 100m

Map data © OpenStreetMap contributors

lon 3.08165 lat 50.93107 [nom. scale = 1 / 5000]

UTM: 31 U easting 505.80 km northing 5642.20 km
UTM-Grid-width = 100m



lon 3.10065 lat 50.93916

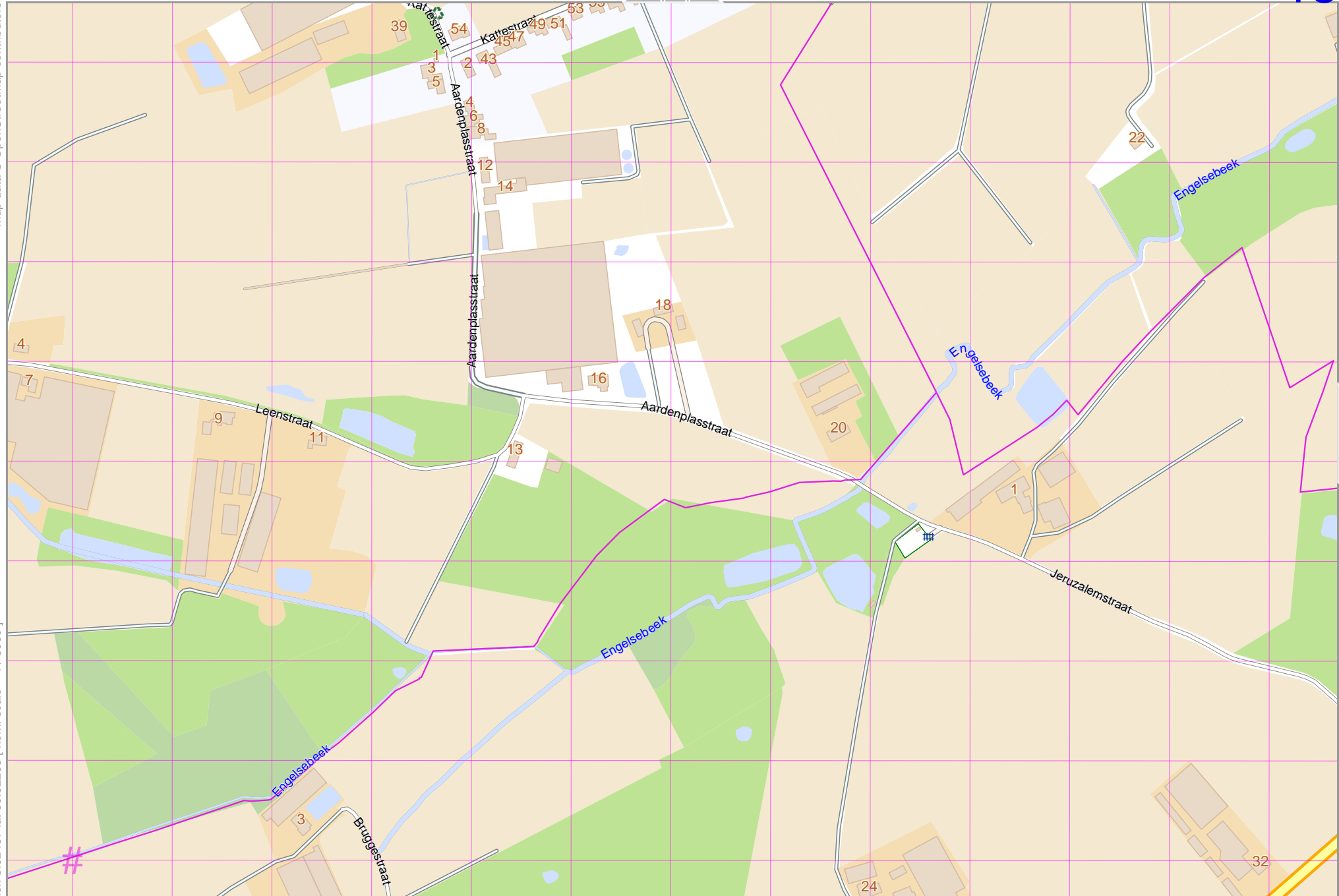
pdfmap_20231031_200101_Oostnieuwkerke_3.06266_50.9391_372.pdf

Map data © OpenStreetMap contributors

lon 3.02467 lat 50.92298 [nom. scale = 1 / 5000]

lon 3.04367 lat 50.93107

pdfmap_20231031_200101_Oostnieuwkerke_3.06266_50.9391_372.pdf



UTM: 31 U easting 501.80 km northing 5641.30 km
 UTM-Grid-width = 100m

Map data © OpenStreetMap contributors

lon 3.06266 lat 50.93107

18

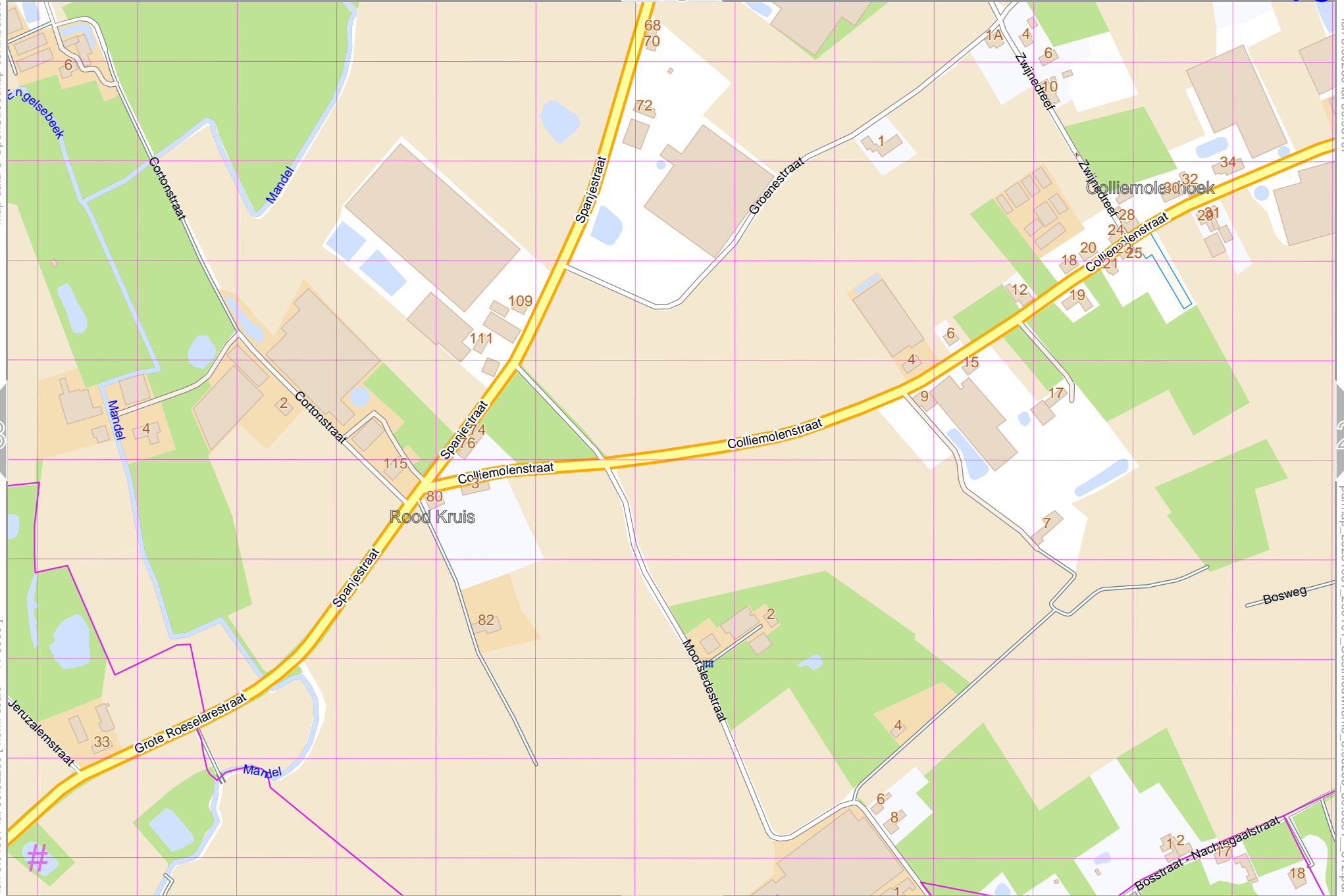
20

lon 3.04367 lat 50.92298 [norm. scale = 1 / 5000]

pdfmap_20231031_200101_Oostnieuwkerke_3.06266_50.9391_372.pdf

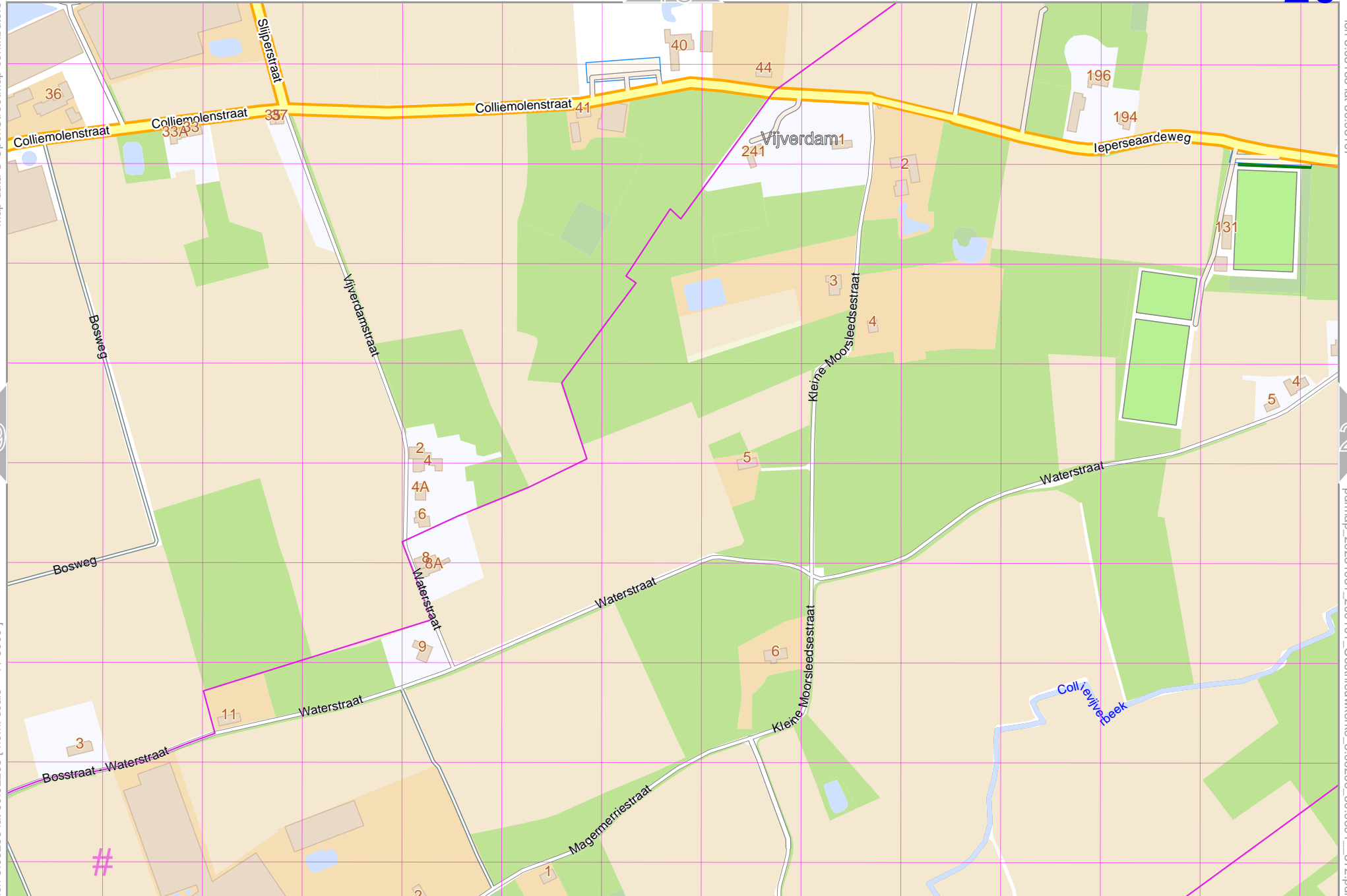
UTM: 31 U easting 503.10 km northing 5641.30 km
UTM-Grid-width = 100m

23



Map data © OpenStreetMap contributors

lon 3.08165 lat 50.93107



lon 3.06266 lat 50.92298 [nom. scale = 1 / 5000]

pdfmap_20231031_200101_Oostnieuwkerke_3.06266_50.9391_372.pdf

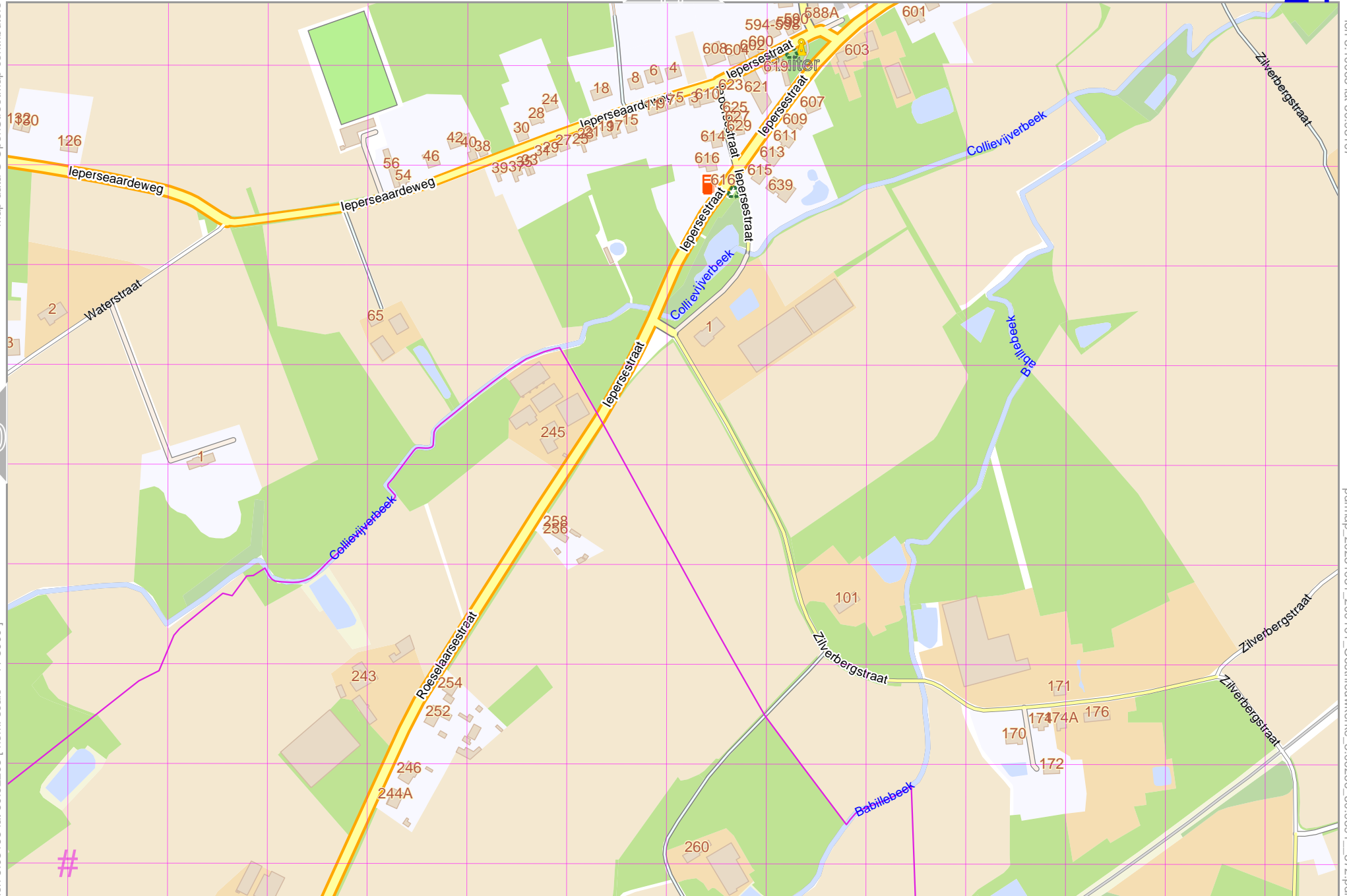
UTM: 31 U easting 504.50 km northing 5641.30 km
UTM-Grid-width = 100m

Map data © OpenStreetMap contributors

lon 3.08165 lat 50.92298 [nom. scale = 1 / 5000]

lon 3.10065 lat 50.93107

pdfmap_20231031_200101_Oostnieuwkerke_3.06266_50.9391_372.pdf



20

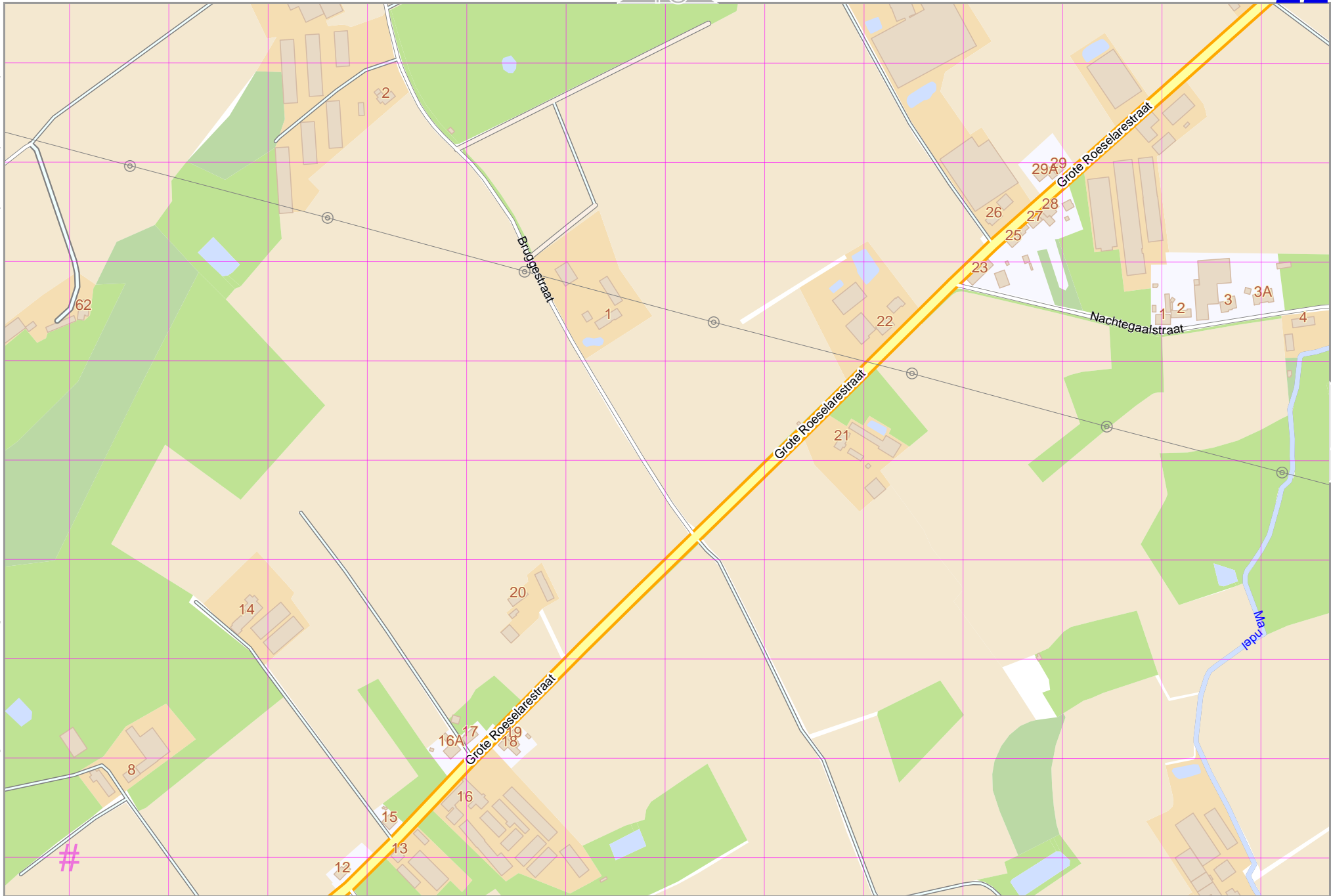
25

UTM: 31 U easting 505.80 km northing 5641.30 km
UTM-Grid-width = 100m

Map data © OpenStreetMap contributors

lon 3.02467 lat 50.91489 [nom. scale = 1 / 5000]

UTM: 31 U easting 501.80 km northing 5640.40 km
UTM-Grid-width = 100m



lon 3.04367 lat 50.92298

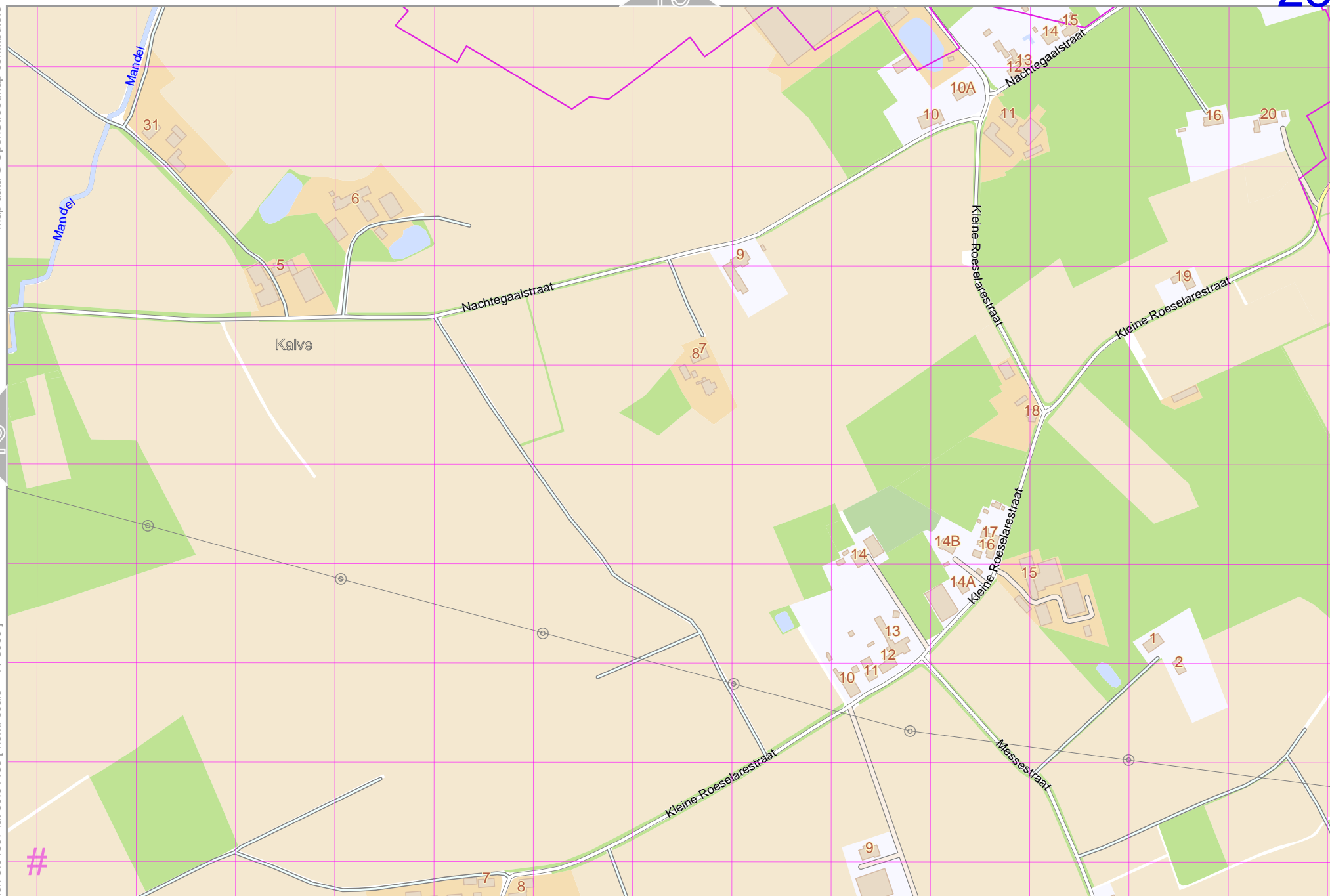
pdfmap_20231031_200101_Oostnieuwkerke_3.06266_50.9391_372.pdf

Map data © OpenStreetMap contributors

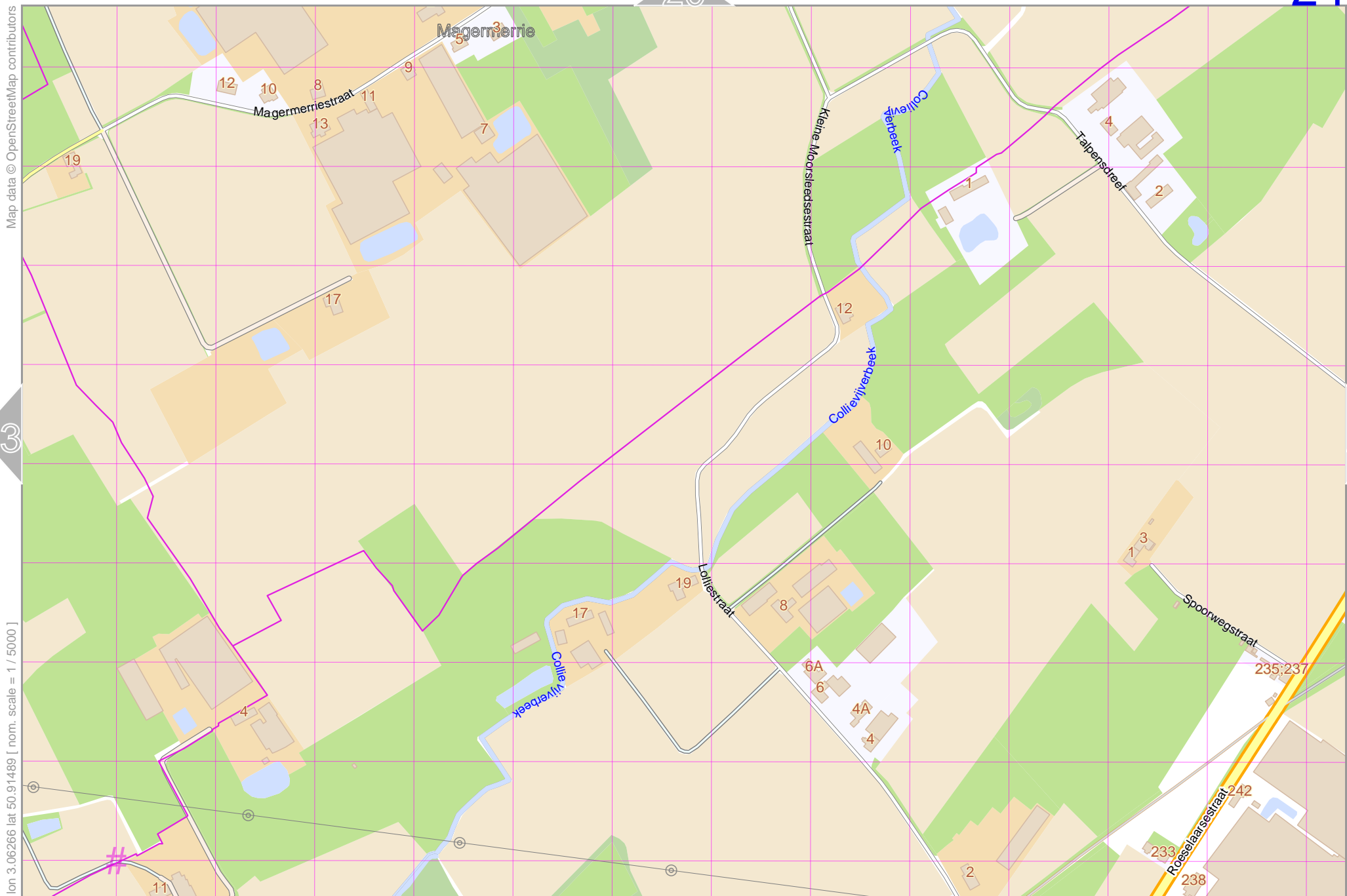
lon 3.06266 lat 50.92298

lon 3.04367 lat 50.91489 [nom. scale = 1 / 5000]

pdfmap_20231031_200101_Oostnieuwkerke_3.06266_50.9391_372.pdf



UTM: 31 U easting 503.10 km northing 5640.40 km
 UTM-Grid-width = 100m



Map data © OpenStreetMap contributors

lon 3.081651 lat 50.92298

23

25

lon 3.06266 lat 50.91489 [nom. scale = 1 / 5000]

pdfmap_20231031_200101_Oostnieuwkerke_3.06266_50.9391_372.pdf

UTM: 31 U easting 504.50 km northing 5640.40 km
UTM-Grid-width = 100m

Map data © OpenStreetMap contributors

lon 3.10065 lat 50.92298

pdfmap_20231031_200101_Oostnieuwkerke_3.06266_50.9391_372.pdf

lon 3.08165 lat 50.91489 [nom. scale = 1 / 5000]

UTM: 31 U easting 505.80 km northing 5640.40 km
UTM-Grid-width = 100m

