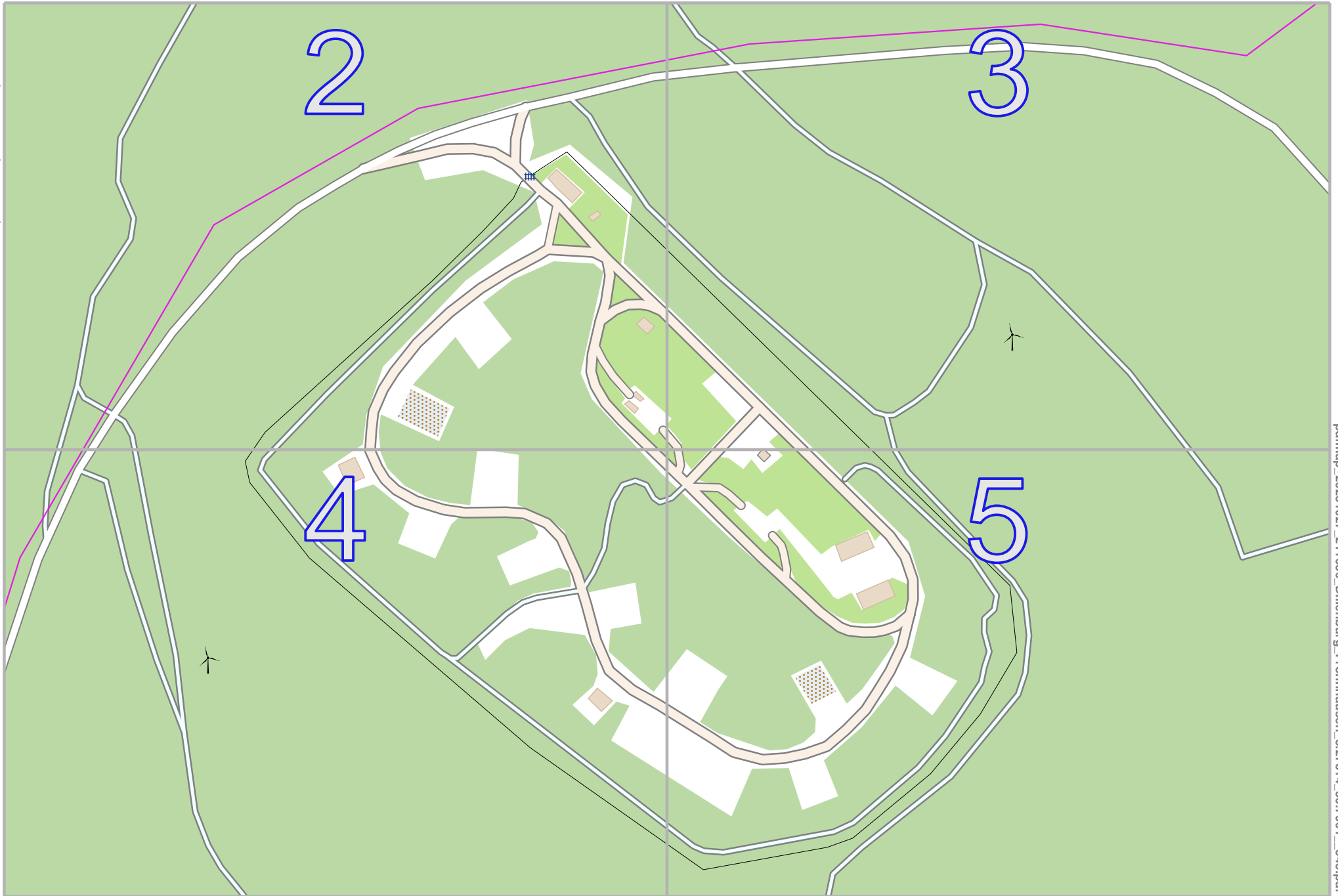


# Dillenburg-Frohnhausen

lon 8.28382 lat 50.79862

Map data © OpenStreetMap contributors



pdfmap\_20231027\_211636\_Dillenburg\_Frohnhausen\_8.27814\_50.7961\_343.pdf

lon 8.27246 lat 50.79376  
[ nom. scale = 1 / 3000 ]

Map data © OpenStreetMap contributors

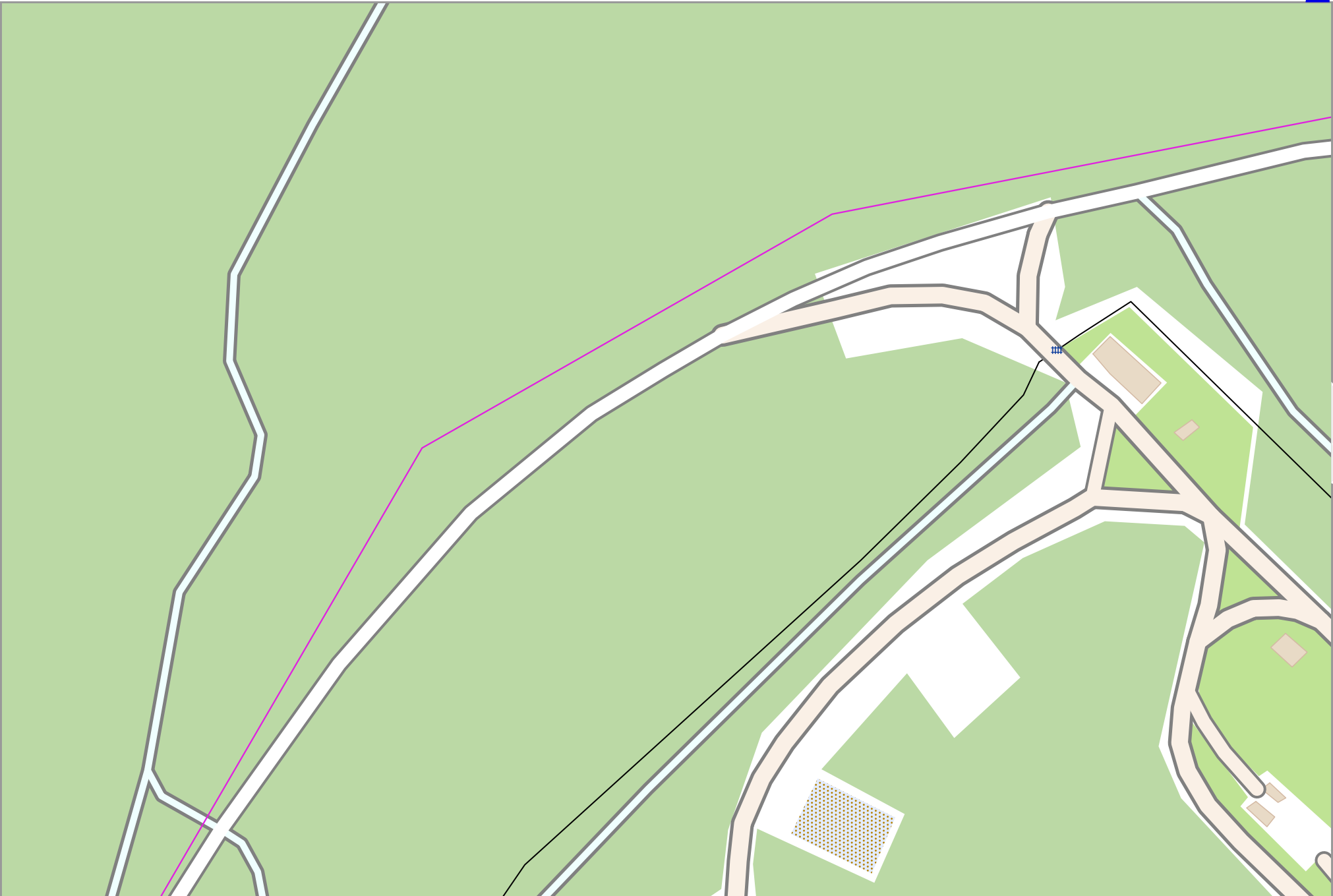
lon 8.27246 lat 50.79619 [ nom. scale = 1 / 1500 ]

lon 8.27814 lat 50.79862

3

no. 20231027\_211636\_Dillenburg\_Frohnhausen\_8.27814\_50.7961\_343.pdf

0 10 m 100 m 150 m



# Dillenburg-Frohnhausen

3 top

Map data © OpenStreetMap contributors

lon 8.28382 lat 50.79862

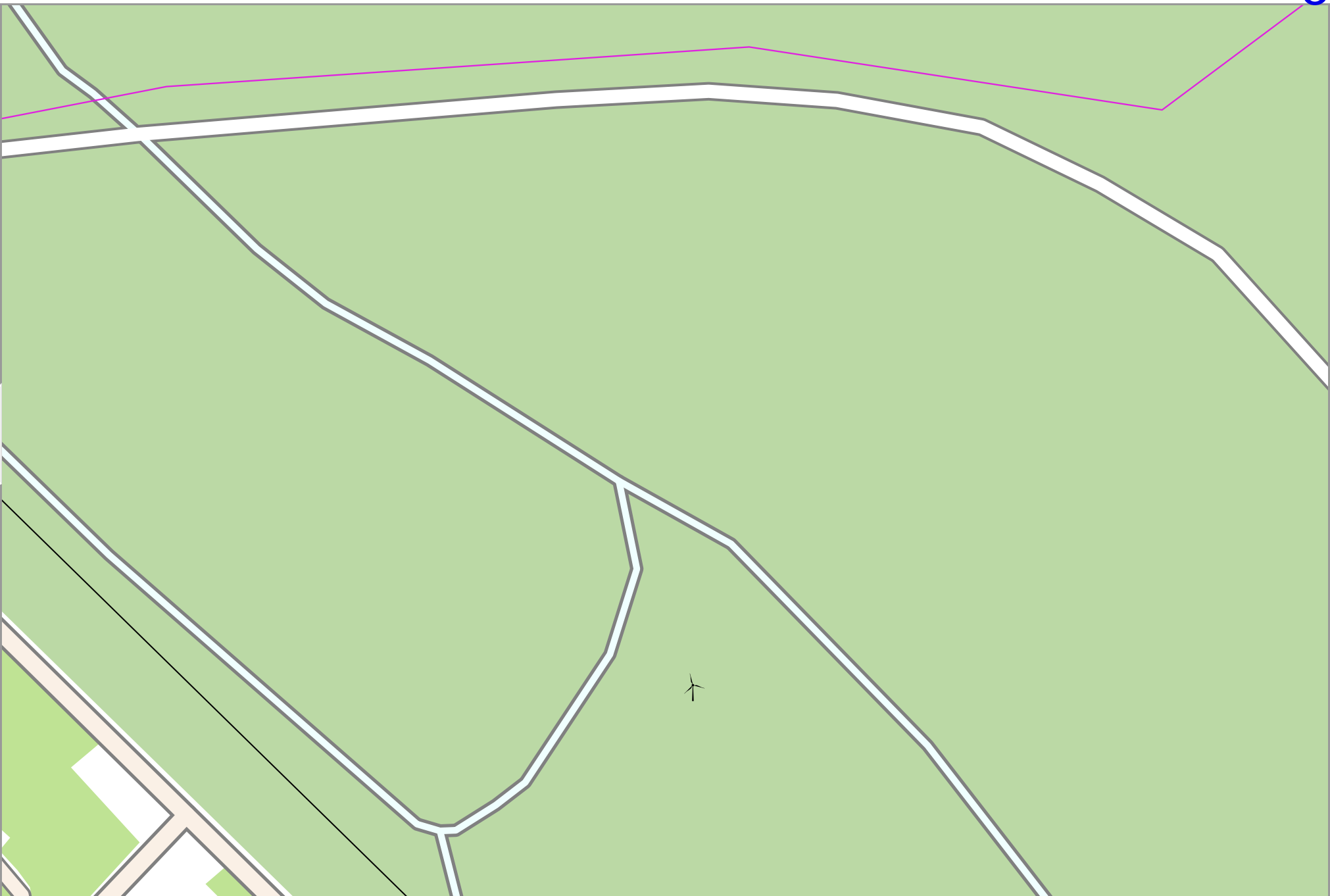
pdfmap\_20231027\_211636\_Dillenburg\_Frohnhausen\_8.27814\_50.7961\_343.pdf

lon 8.27814 lat 50.79619 [ nom. scale = 1 / 1500 ]

2

5

0 10 m 100 m 150 m



# Dillenburg-Frohnhausen

Map data © OpenStreetMap contributors

lon 8.27246 lat 50.79376 [ nom. scale = 1 / 1500 ]

0 10 m 100 m 150 m



2

4

lon 8.27814 lat 50.79619

5

lon 8.20231027\_211636\_Dillenburg\_Frohnhausen\_8.27814\_50.7961\_343.pdf

# Dillenburg-Frohnhausen

3

5

top

Map data © OpenStreetMap contributors

lon 8.28382 lat 50.79619

lon 8.27814 lat 50.79376 [ nom. scale = 1 / 1500 ]

pdfmap\_20231027\_211636\_Dillenburg\_Frohnhausen\_8.27814\_50.7961\_343.pdf

0 10 m 100 m 150 m

4