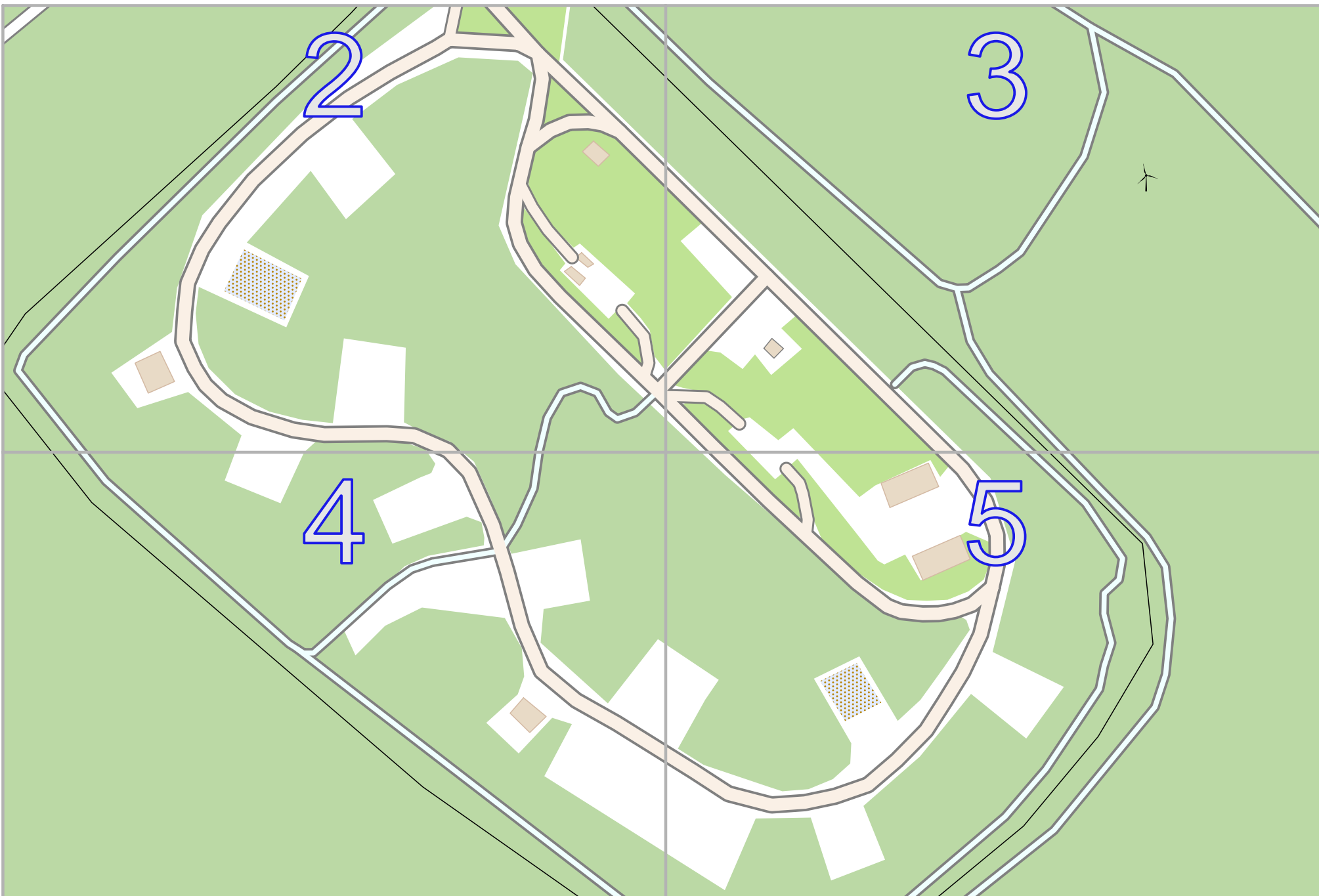


Dillenburg-Frohnhausen

lon 8.28214 lat 50.79740

Map data © OpenStreetMap contributors



pdfmap_20231027_211500_Dillenburg_Frohnhausen_8.27835_50.7957_208.pdf

lon 8.27457 lat 50.79417
[nom. scale = 1 / 2000]

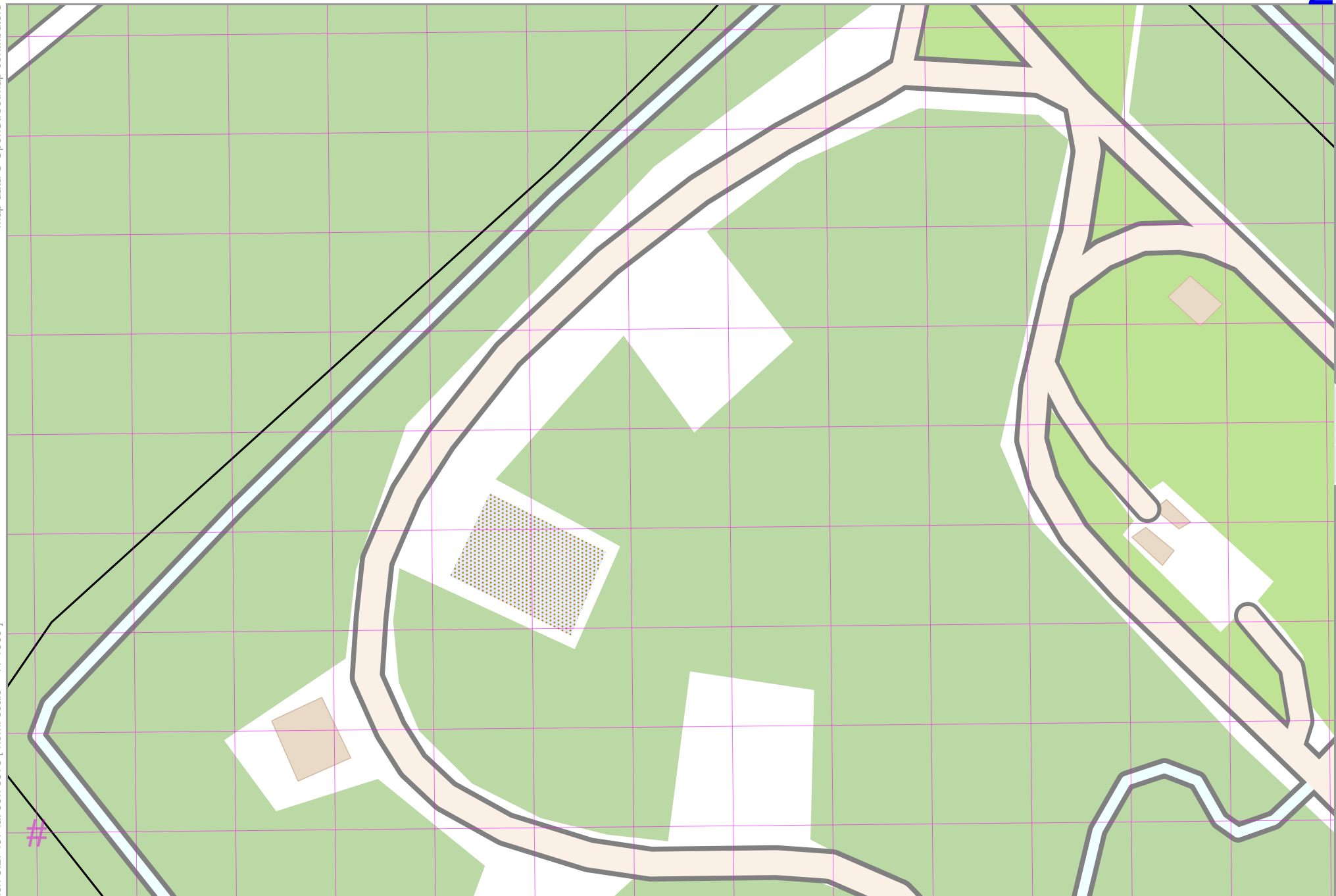
Map data © OpenStreetMap contributors

lon 8.27835 lat 50.79740

lon 8.27457 lat 50.79578 [nom. scale = 1 / 1000]

no. 20231027_211500_Dillenburg_Frohnhausen_8.27835_50.7957_208.pdf

UTM: 32 U easting 448.88 km northing 5627.38 km
UTM-Grid-width = 20m



Dillenburg-Frohnhausen

3

lon 8.28214 lat 50.79740

pdfmap_20231027_211500_Dillenburg_Frohnhausen_8.27835_50.7957_208.pdf

Map data © OpenStreetMap contributors

lon 8.27835 lat 50.79578 [nom. scale = 1 / 1000]

UTM: 32 U easting 449.16 km northing 5627.38 km
UTM-Grid-width = 20m

2

5



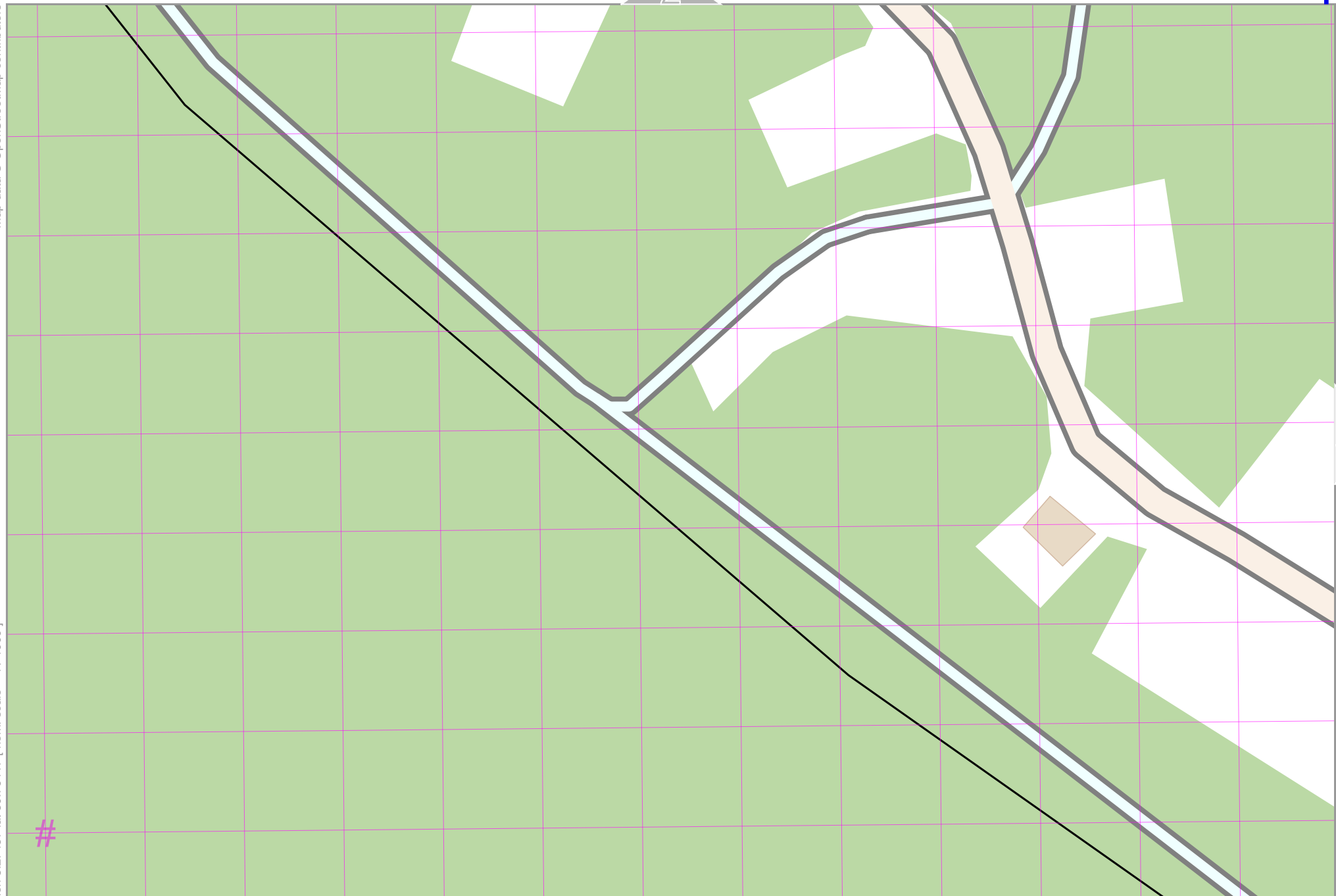
Map data © OpenStreetMap contributors

lon 8.27457 lat 50.79417 [nom. scale = 1 / 1000]

lon 8.27835 lat 50.79578

lon 8.27835 lat 50.79578

UTM: 32 U easting 448.88 km northing 5627.20 km
UTM-Grid-width = 20m



Dillenburg-Frohnhausen

5

top

Map data © OpenStreetMap contributors

lon 8.28214 lat 50.79578

4

lon 8.27835 [lat 50.79417 [nom. scale = 1 / 1000]

pdfmap_20231027_211500_Dillenburg_Frohnhausen_8.27835_50.7957_208.pdf

UTM: 32 U easting 449.14 km northing 5627.20 km
UTM-Grid-width = 20m

