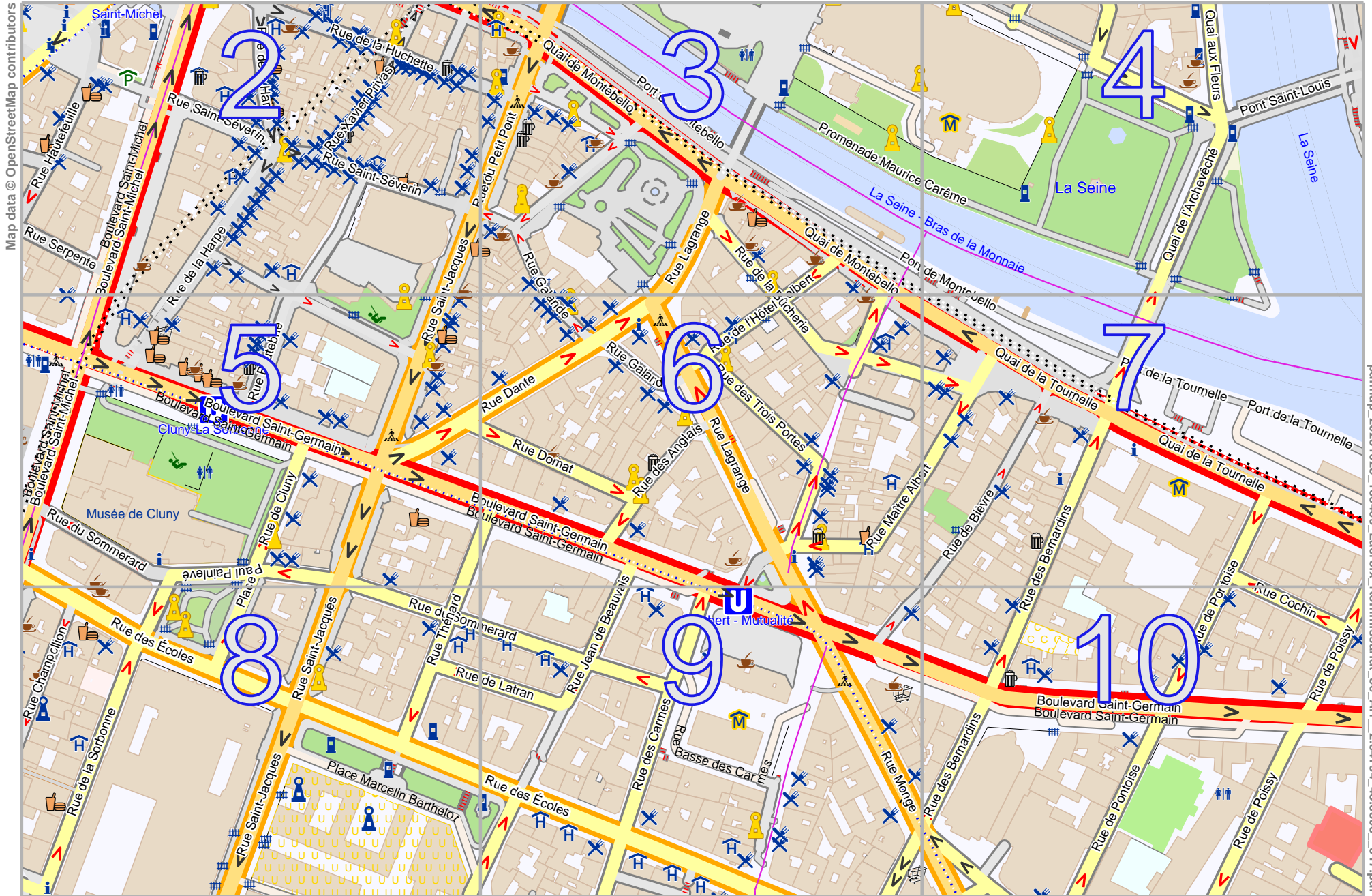


Lacroix Kommissariat 5e Arr.

lon 2.35334 lat 48.85326



Map data © OpenStreetMap contributors

pdfmap, 20231023, 183409, Lacroix, Kommissariat 5e Arr., 2.34794, 48.8508, 517.pdf

lon 2.34270 lat 48.84858
[nom. scale = 1 / 3000]

Lacroix Kommissariat 5e Arr.

Map data © OpenStreetMap contributors

lon 2.34270 lat 48.85164 [nom. scale = 1 / 1000]



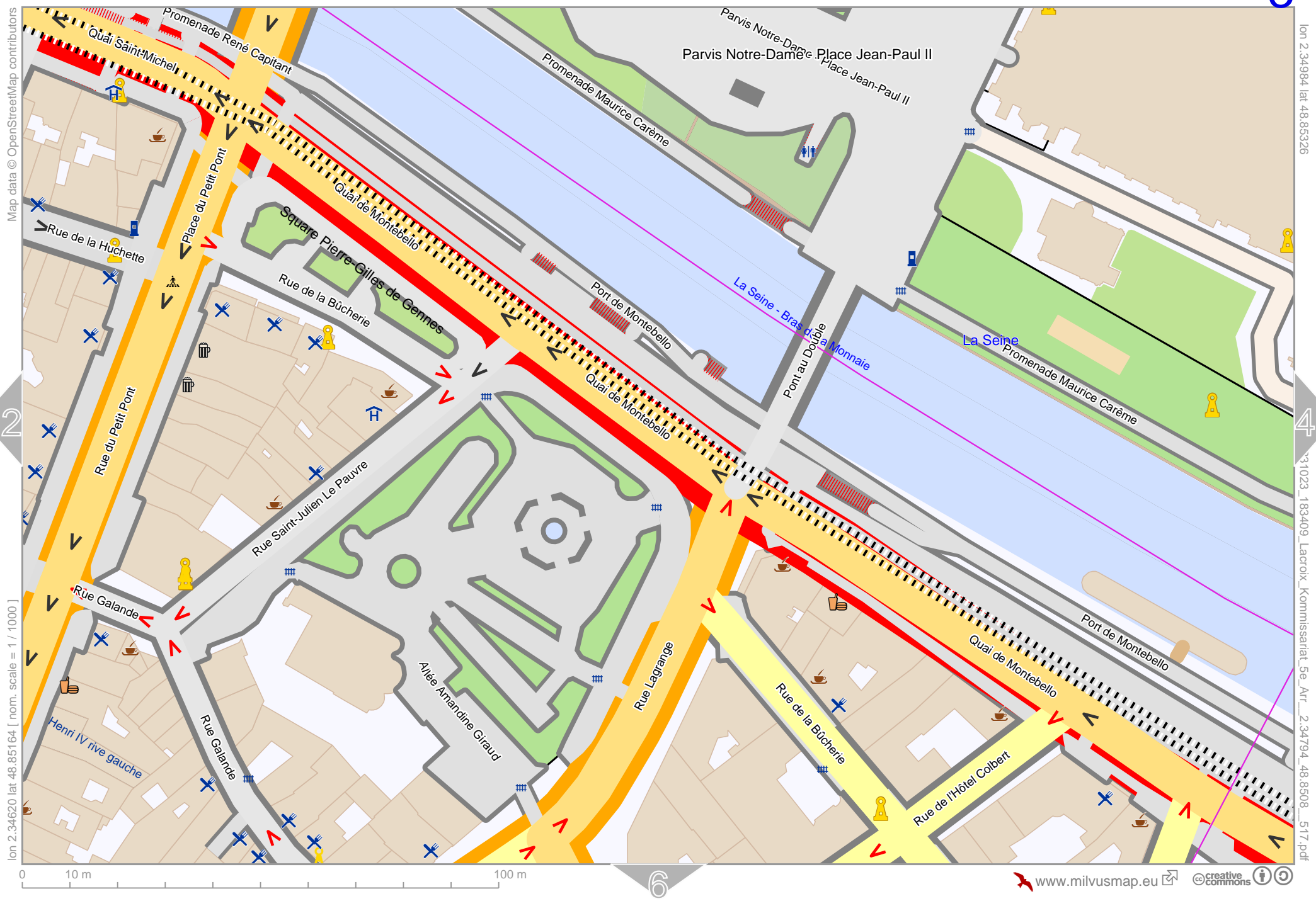
lon 2.34633 lat 48.85326

lon 2.34794 lat 48.8508 517.pdf

0 10 m 100 m

5

Lacroix Kommissariat 5e Arr.



Map data © OpenStreetMap contributors

lon 2.34620 lat 48.85164 [nom. scale = 1 / 1000]

lon 2.34984 lat 48.85326

lon 2.34794 lat 48.8508 517.pdf

Lacroix Kommissariat 5e Arr.

Map data © OpenStreetMap contributors

lon 2.34970 lat 48.85164 [nom. scale = 1 / 1000]



lon 2.35334 lat 48.85326

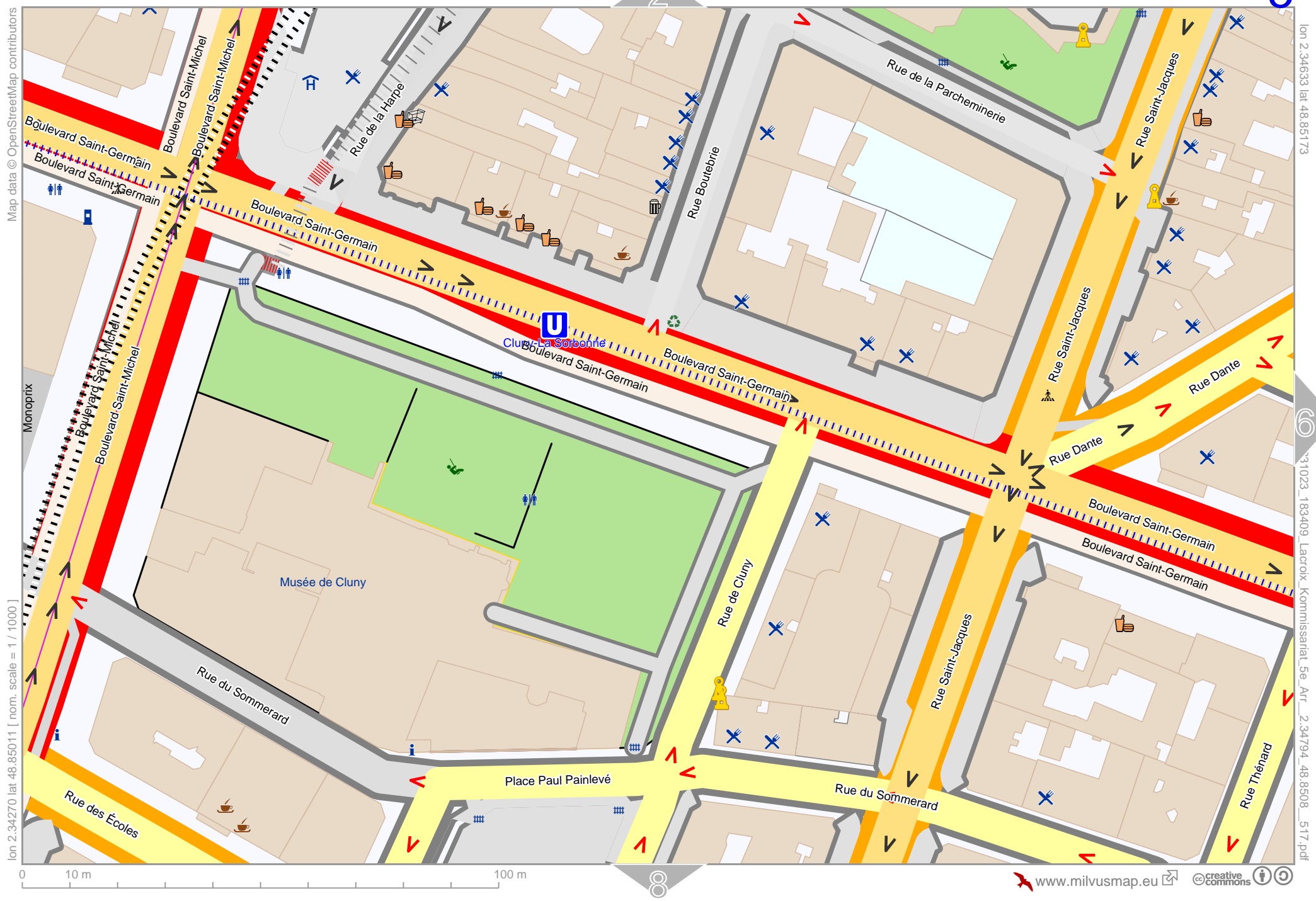
pdfmap_20231023_183409_Lacroix_Kommissariat_5e_Arr_2.34794_48.8508_517.pdf

0 10 m 100 m

Lacroix Kommissariat 5e Arr.

5

top



Map data © OpenStreetMap contributors
lon 2.34270 lat 48.85011 [nom. scale = 1 / 1000]

lon 2.34633 lat 48.85173
31023_183409_Lacroix_Kommissariat_5e_Arr_2.34794_48.8508_517.pdf

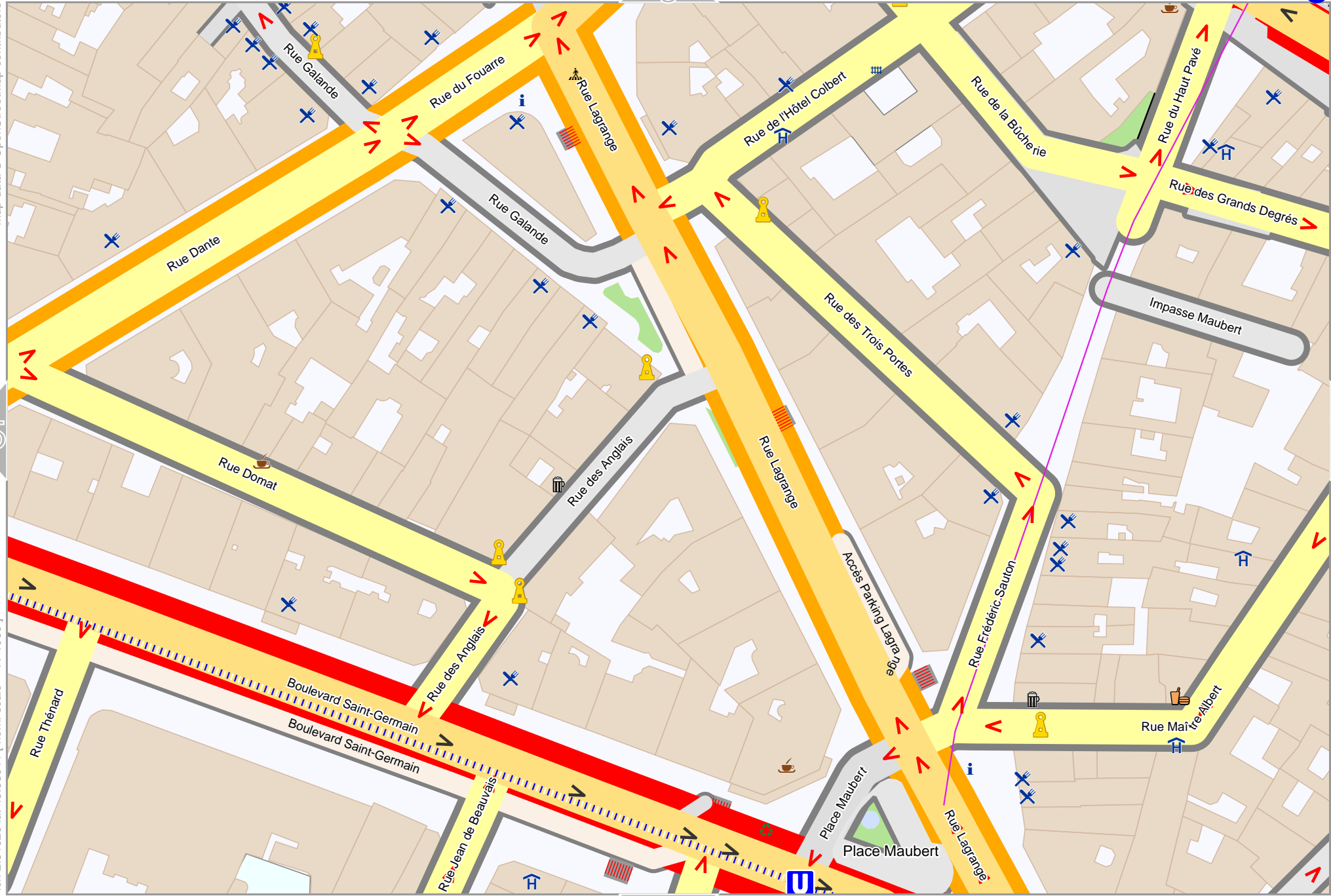
Lacroix Kommissariat 5e Arr.

top

Map data © OpenStreetMap contributors

lon 2.34620 lat 48.85011 [nom. scale = 1 / 1000]

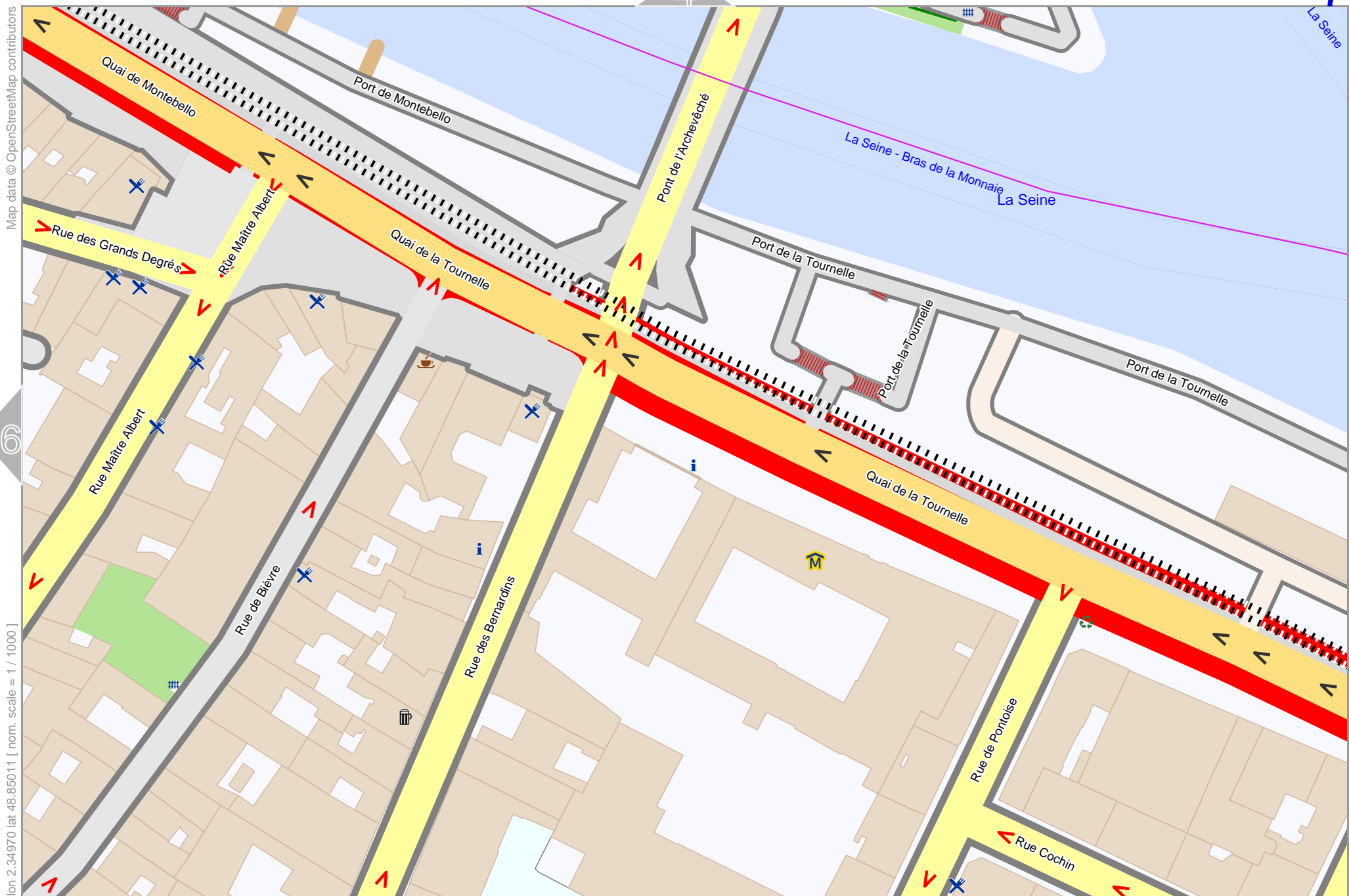
0 10 m 100 m



lon 2.34984 lat 48.85173

lon 2.34794 lat 48.8508 517.pdf

Lacroix Kommissariat 5e Arr.



Map data © OpenStreetMap contributors

lon 2.34970 lat 48.85011 [nom. scale = 1 / 1000]

lon 2.35334 lat 48.85173

pdfmap_20231023_183409_Lacroix_Kommissariat_5e_Arr_2.34794_48.8508_517.pdf

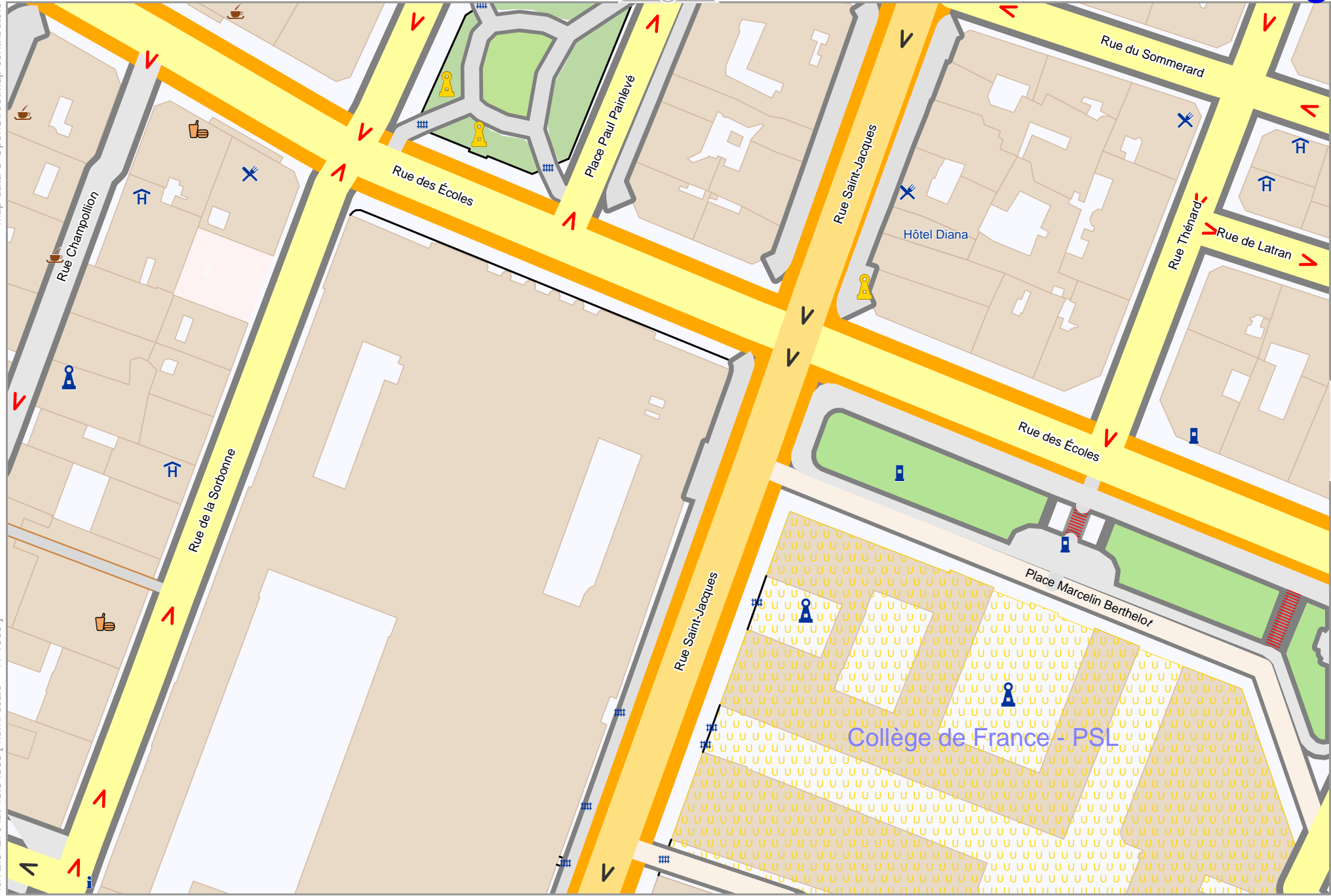
0 10 m 100 m

Map data © OpenStreetMap contributors

lon 2.34270 lat 48.84858 [nom. scale = 1 / 1000]

lon 2.34633 lat 48.85020

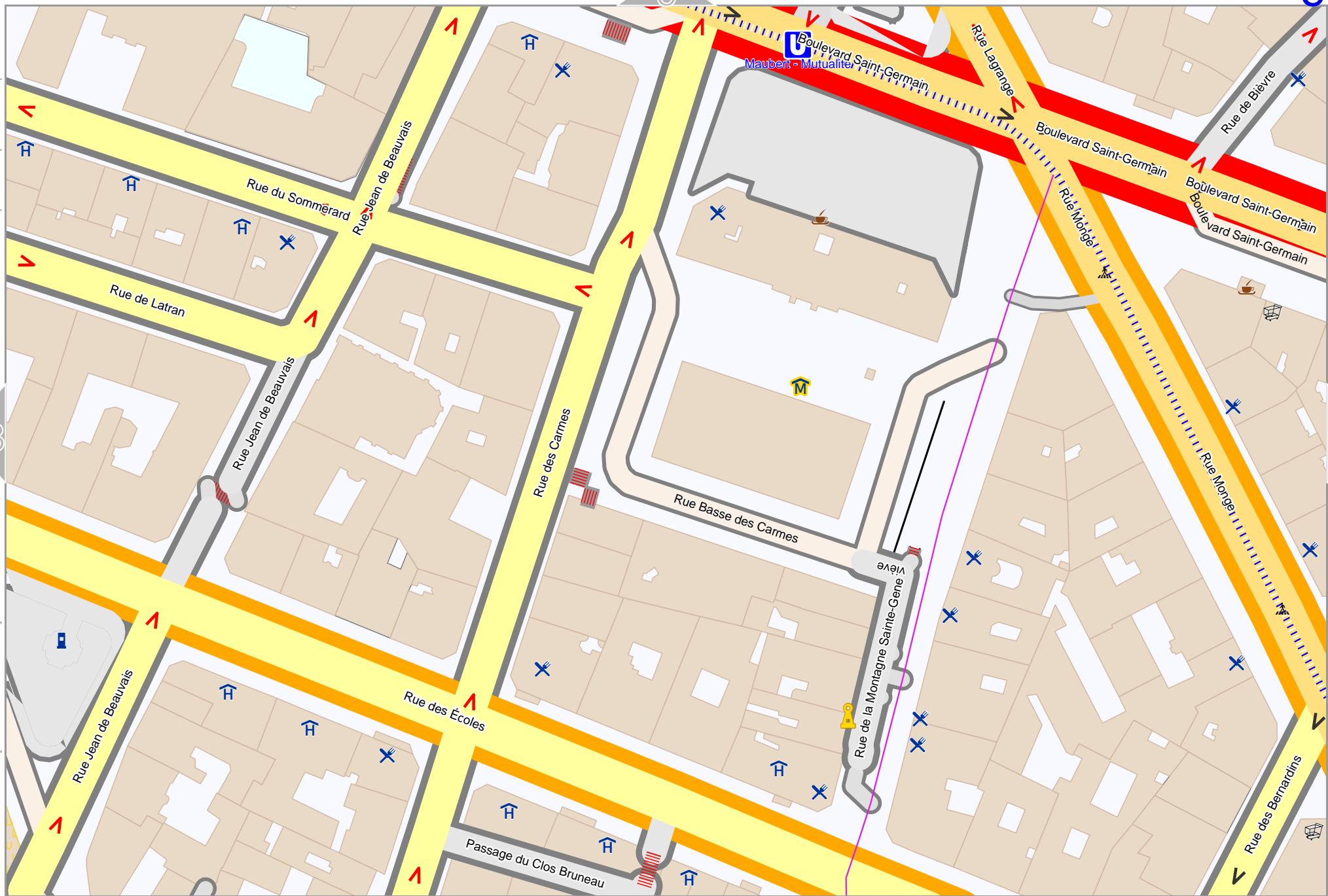
lon 2.34794 lat 48.8508 517.pdf



Lacroix Kommissariat 5e Arr.

Map data © OpenStreetMap contributors

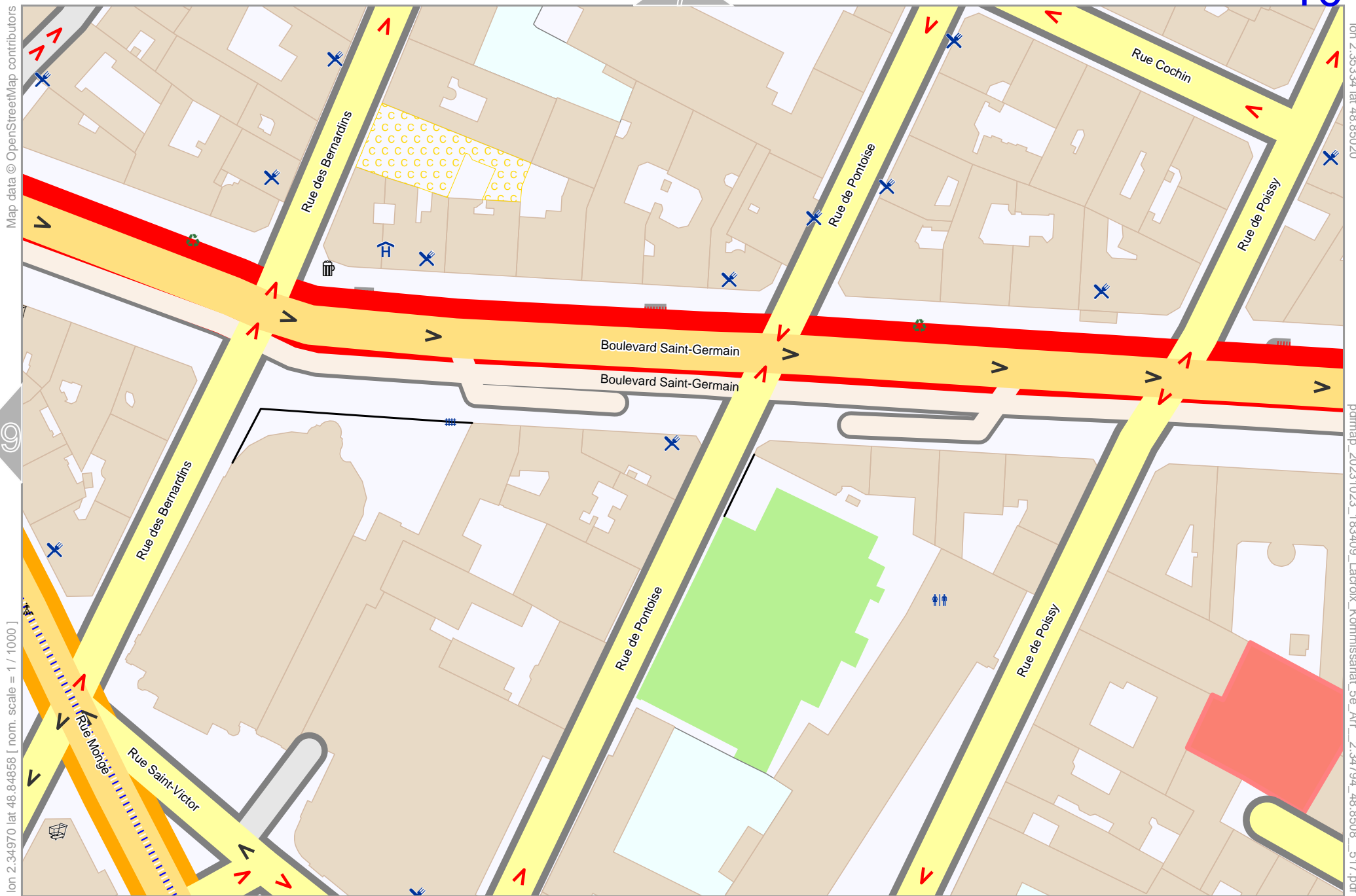
lon 2.34620 lat 48.84858 [nom. scale = 1 / 1000]



lon 2.34984 lat 48.85020

lon 2.34794 lat 48.8508 517.pdf

0 10 m 100 m



Map data © OpenStreetMap contributors

lon 2.34970 lat 48.84858 [nom. scale = 1 / 1000]

lon 2.35334 lat 48.85020

pdfmap_20231023_183409_Lacroix_Kommissariat_5e_Arr_2.34794_48.8508_517.pdf