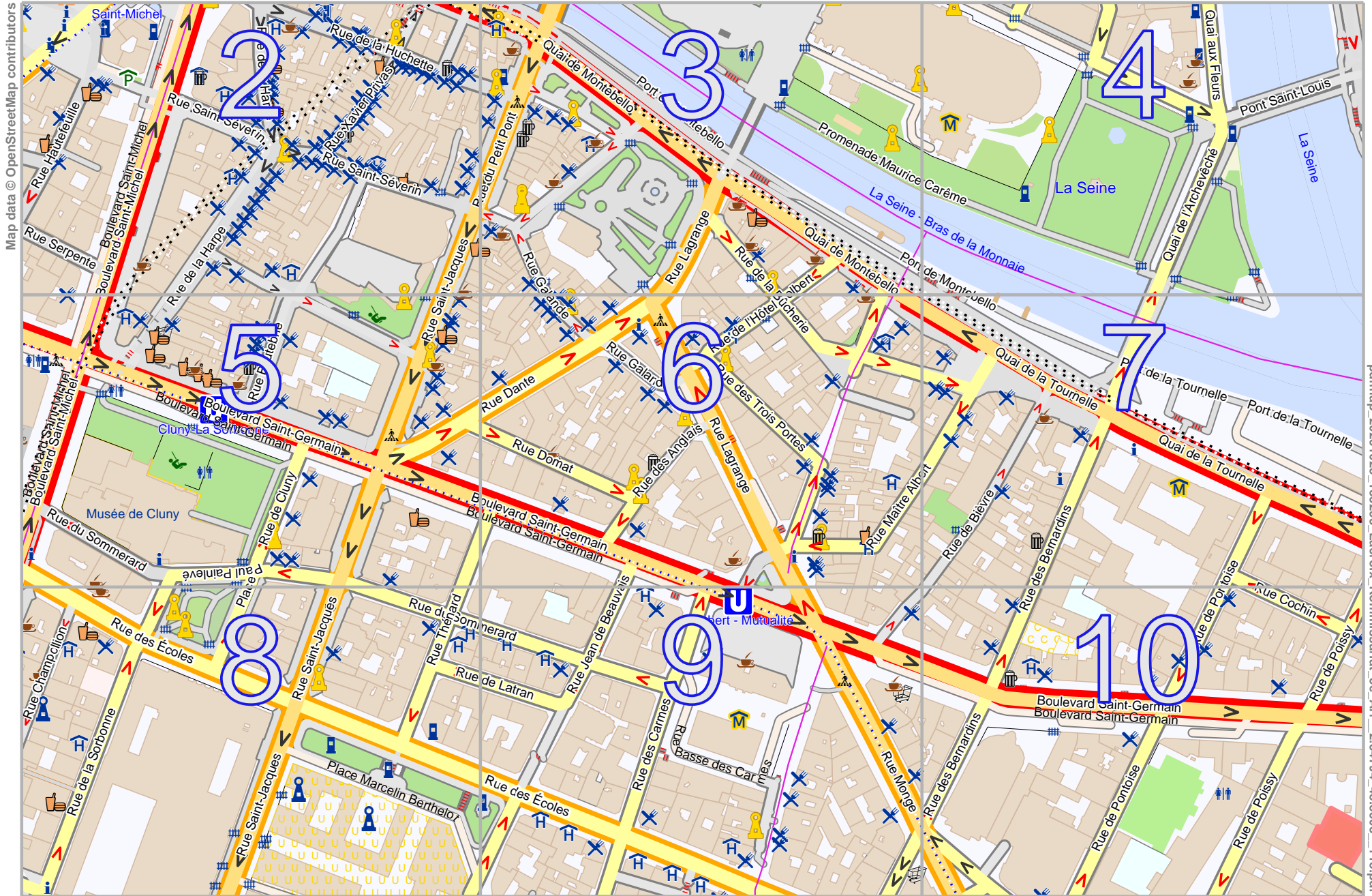


Lacroix Kommissariat 5e Arr.

lon 2.35334 lat 48.85326



Map data © OpenStreetMap contributors

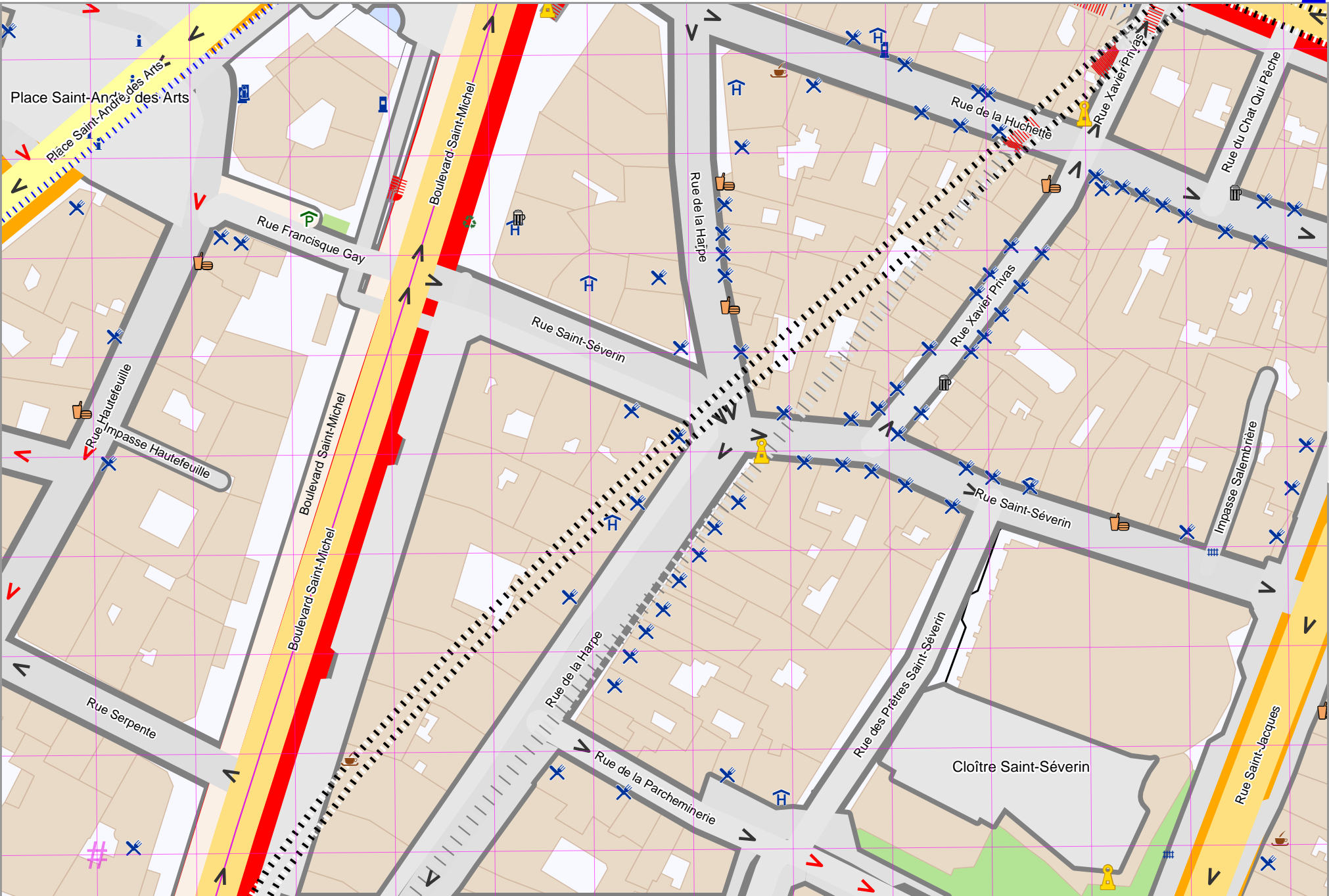
pdfmap, 20231023, 183253, Lacroix, Kommissariat, 5e Arr., 2.34794, 48.8508, 118.pdf

lon 2.34270 lat 48.84858
[nom. scale = 1 / 3000]

Lacroix Kommissariat 5e Arr.

Map data © OpenStreetMap contributors

lon 2.34270 lat 48.85164 [nom. scale = 1 / 1000]

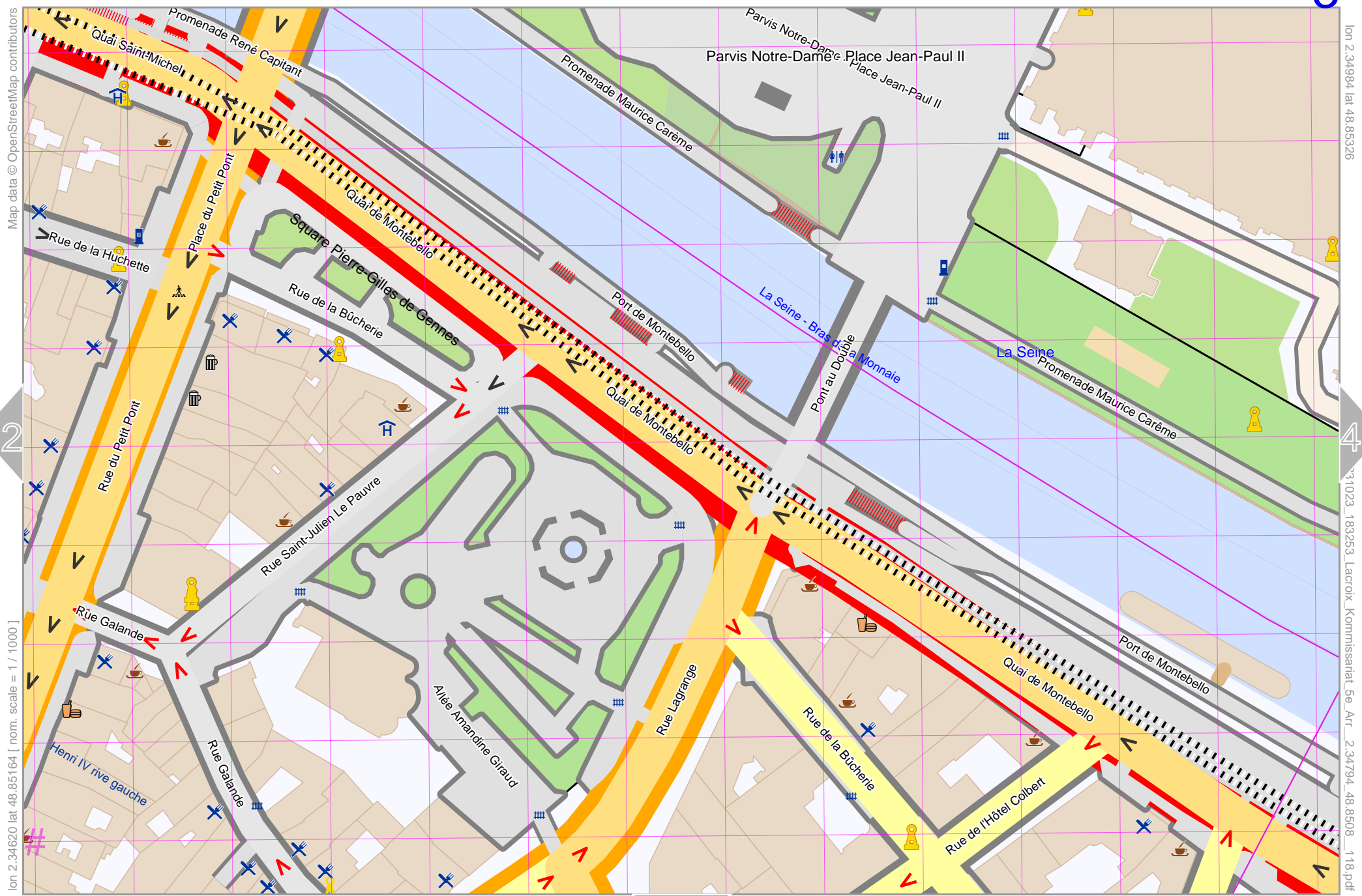


lon 2.34633 lat 48.85326

lon 2.34794 lat 48.8508

UTM: 31 U easting 451.80 km northing 5411.18 km

UTM-Grid-width = 20m



Map data © OpenStreetMap contributors

lon 2.34620 lat 48.85164 [nom. scale = 1 / 1000]

lon 2.34984 lat 48.85326

lon 2.34794 lat 48.8508

UTM: 31 U easting 452.04 km northing 5411.18 km
UTM-Grid-width = 20m

Lacroix Kommissariat 5e Arr.

4

top



Map data © OpenStreetMap contributors

lon 2.34970 lat 48.85164 [nom. scale = 1 / 1000]

lon 2.35334 lat 48.85326

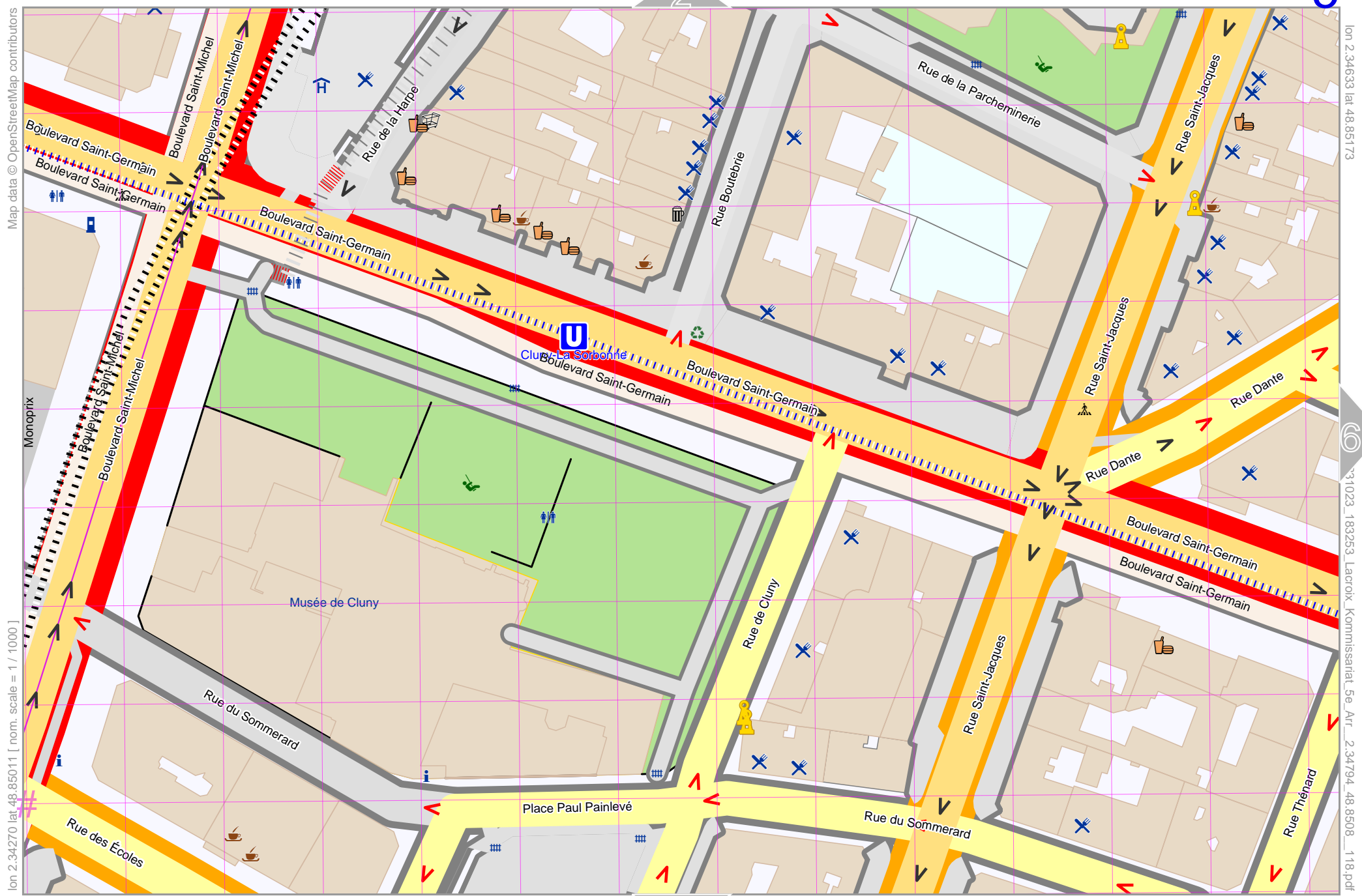
pdfmap_20231023_183253_Lacroix_Kommissariat_5e_Arr_2.34794_48.8508_118.pdf

UTM: 31 U easting 452.30 km northing 5411.18 km
UTM-Grid-width = 20m

Lacroix Kommissariat 5e Arr.

5

top



Map data © OpenStreetMap contributors

Monoprix

lon 2.34270 lat 48.85011 [nom. scale = 1 / 1000]

lon 2.34633 lat 48.85173

lon 2.34794 lat 48.8508 118.pdf

UTM: 31 U easting 451.78 km northing 5411.02 km
UTM-Grid-width = 20m

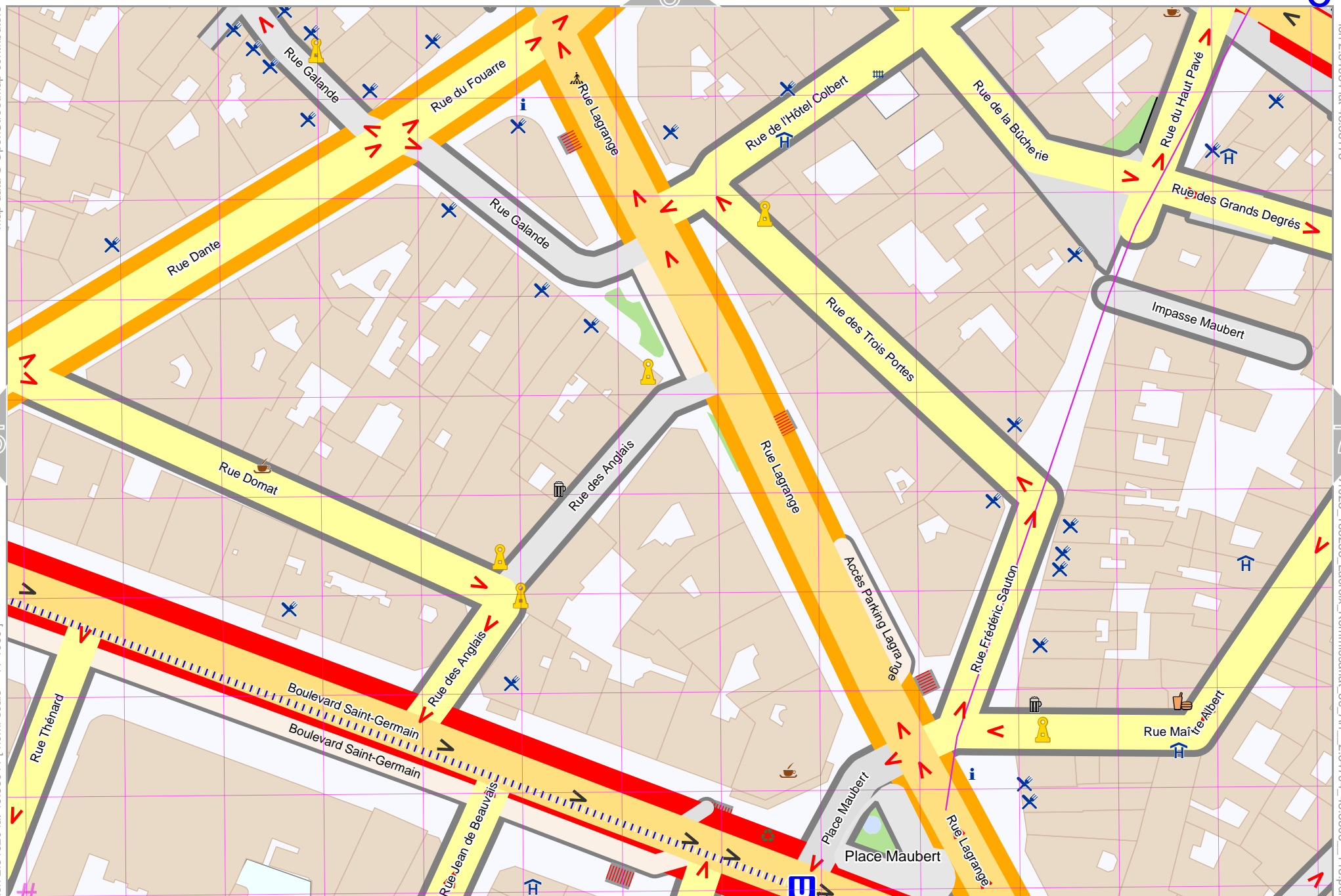
Lacroix Kommissariat 5e Arr.

top

Map data © OpenStreetMap contributors

lon 2.34620 lat 48.85011 [nom. scale = 1 / 1000]

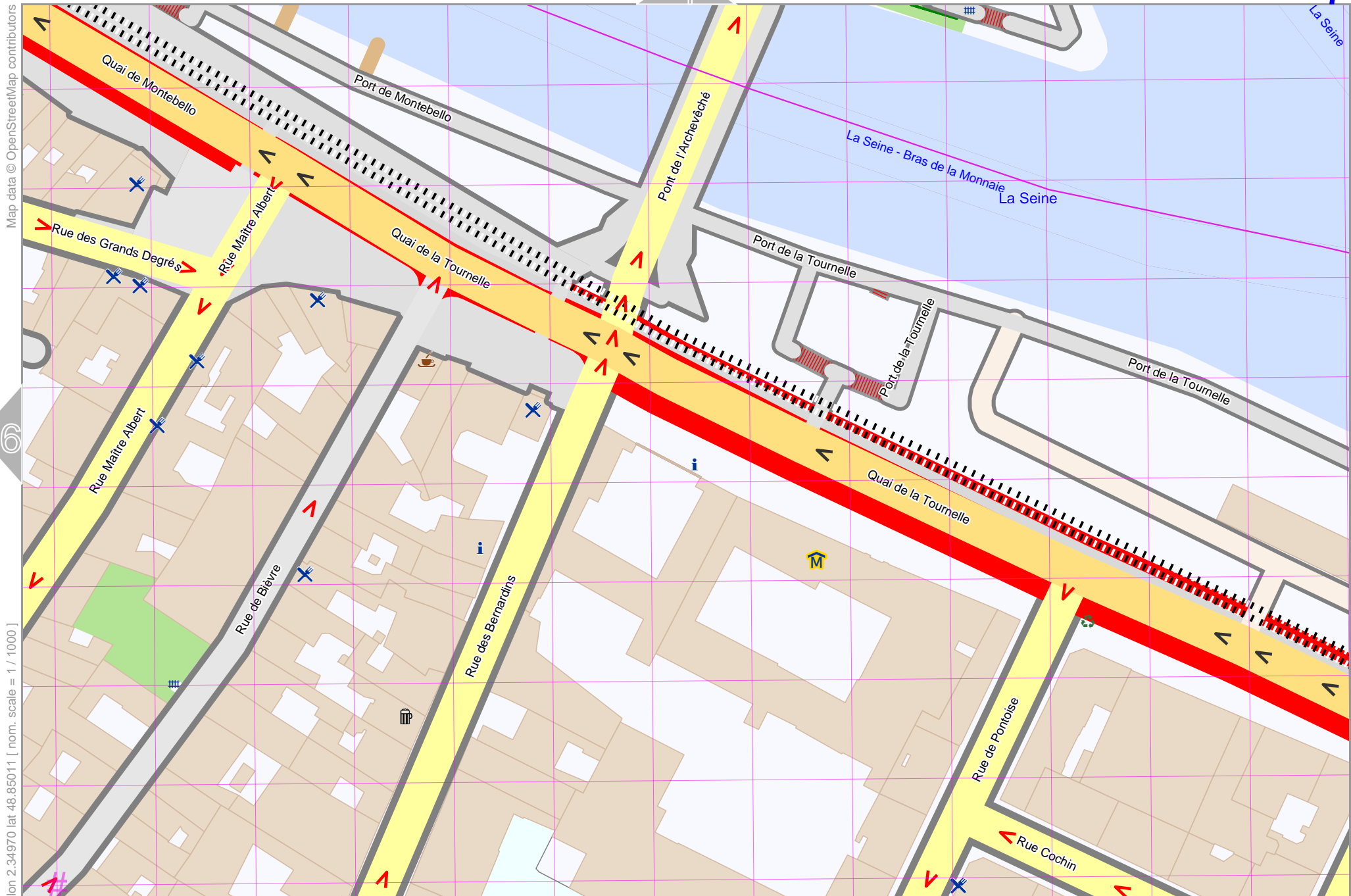
#UTM: 31 U easting 452.04 km northing 5411.00 km
UTM-Grid-width = 20m



lon 2.34984 lat 48.85173

lon 2.34794 lat 48.8508

Lacroix Kommissariat 5e Arr.



Map data © OpenStreetMap contributors

lon 2.34970 lat 48.85011 [nom. scale = 1 / 1000]

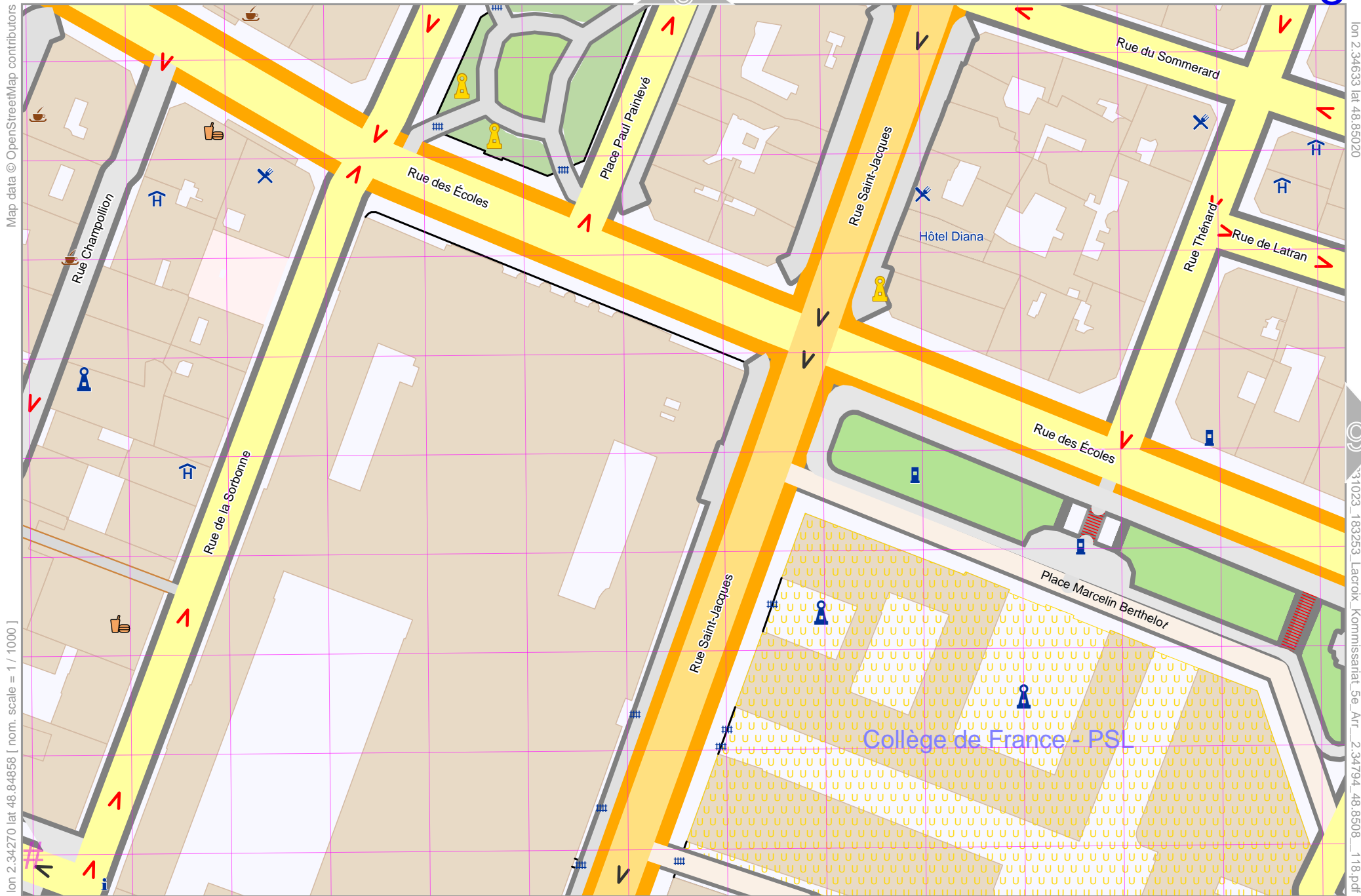
lon 2.35334 lat 48.85173

pdfmap_20231023_183253_Lacroix_Kommissariat_5e_Arr_2.34794_48.8508_118.pdf

UTM: 31 U easting 452.30 km northing 5411.00 km
UTM-Grid-width = 20m

10

Lacroix Kommissariat 5e Arr.



Map data © OpenStreetMap contributors

lon 2.34270 lat 48.84858 [nom. scale = 1 / 1000]

lon 2.34633 lat 48.85020

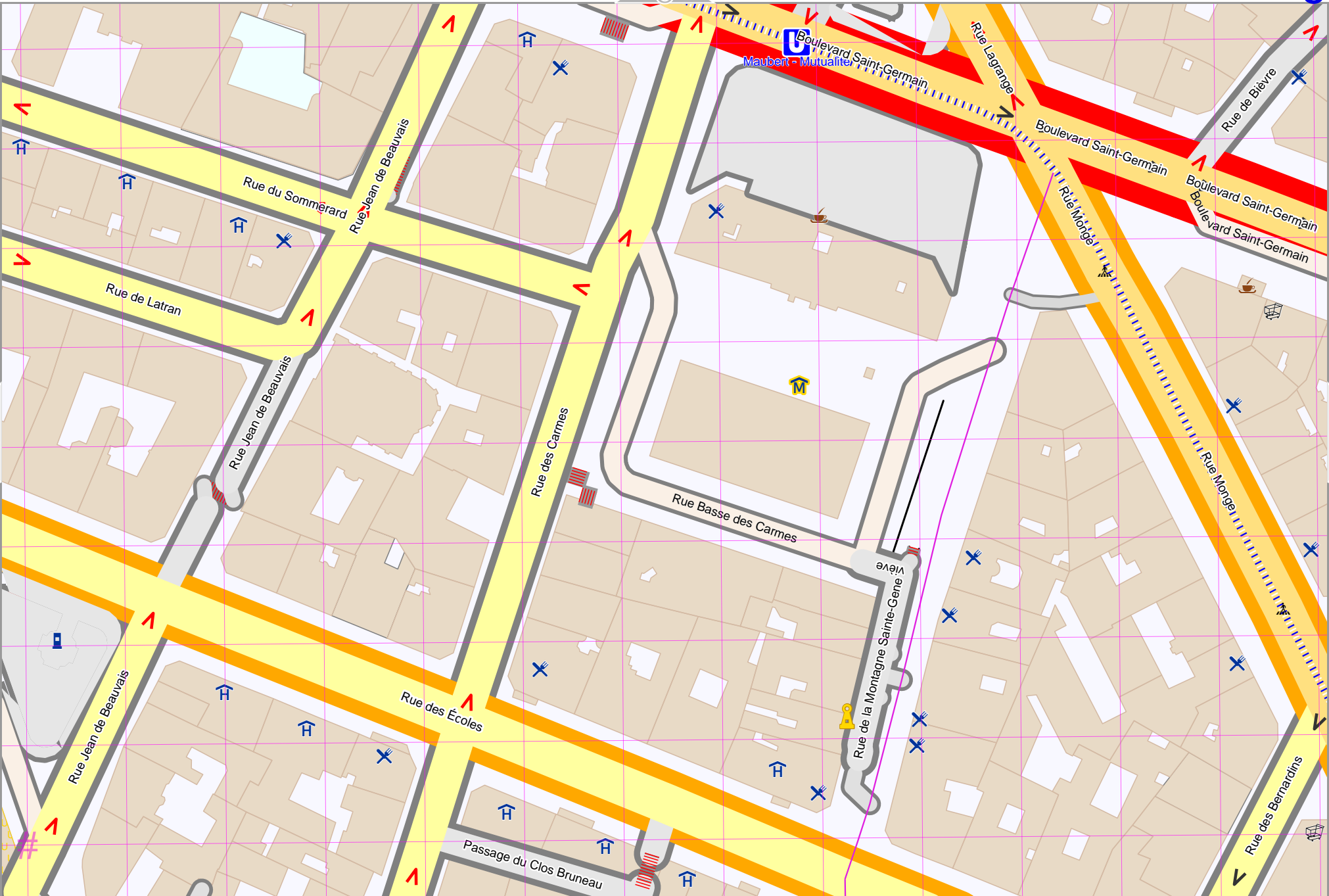
31023_133253_Lacroix_Kommissariat_5e_Arr_2.34794_48.8508_118.pdf

UTM: 31 U easting 451.78 km northing 5410.84 km
UTM-Grid-width = 20m

Lacroix Kommissariat 5e Arr.

Map data © OpenStreetMap contributors

lon 2.34620 lat 48.84858 [nom. scale = 1 / 1000]



lon 2.34984 lat 48.85020

lon 2.34794 lat 48.8508 118.pdf

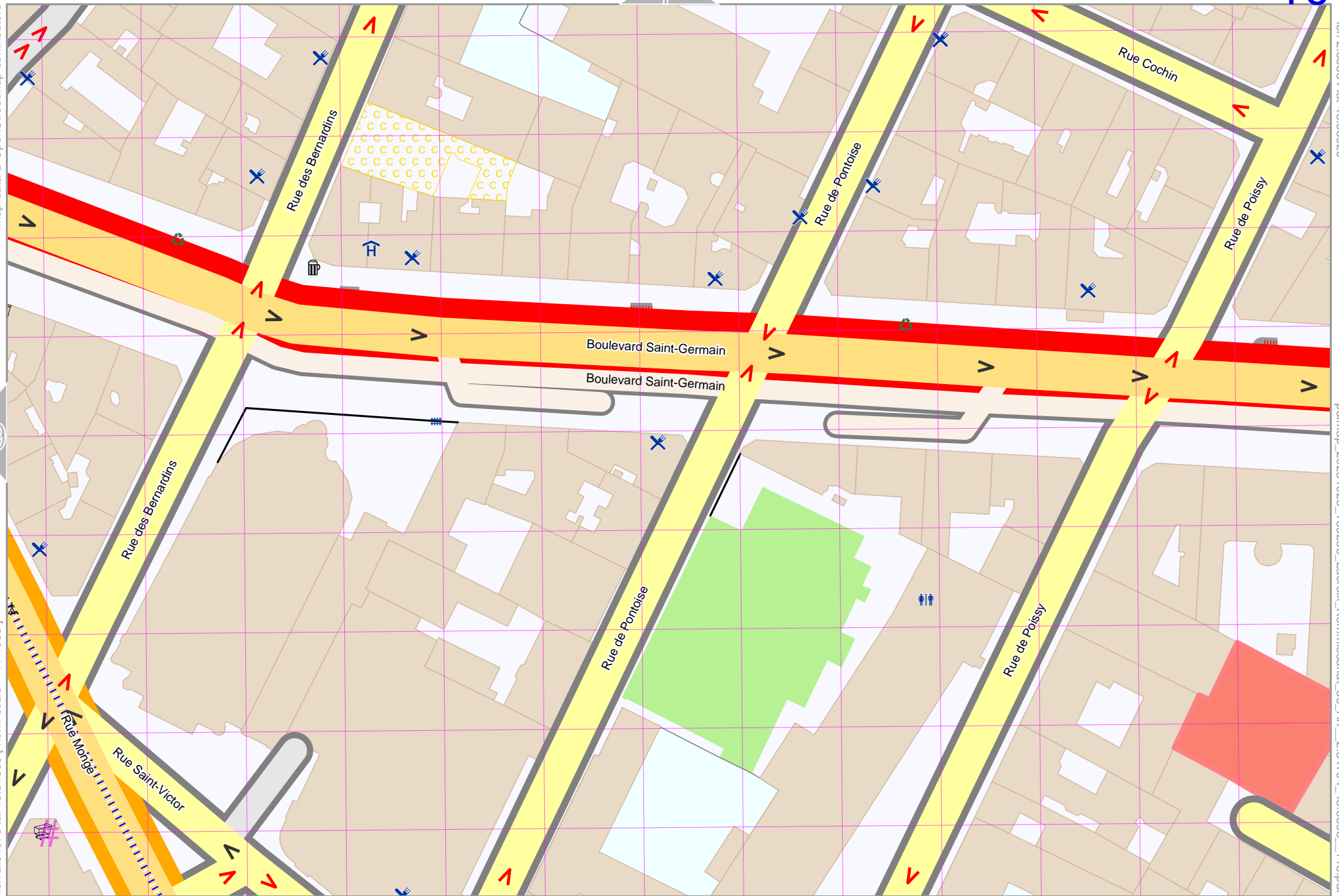
UTM: 31 U easting 452.04 km northing 5410.84 km
UTM-Grid-width = 20m

Map data © OpenStreetMap contributors

lon 2.34970 lat 48.84858 [nom. scale = 1 / 1000]

lon 2.35334 lat 48.85020

pdfmap_20231023_183253_Lacroix_Kommissariat_5e_Arr_2.34794_48.8508_118.pdf



UTM: 31 U easting 452.30 km northing 5410.84 km
UTM-Grid-width = 20m