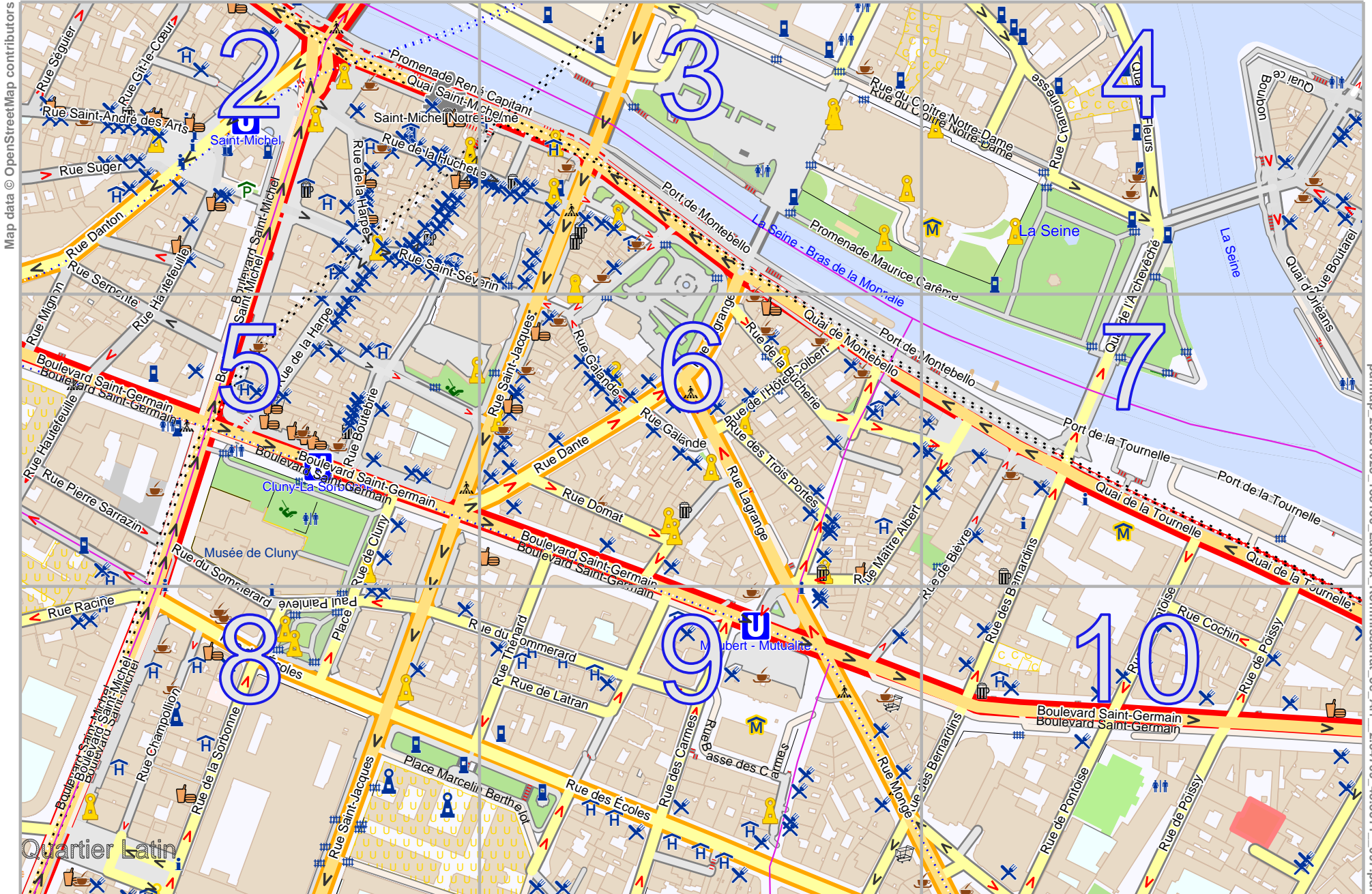


Lacroix Kommissariat 5e Arr.

lon 2.35416 lat 48.85404



Map data © OpenStreetMap contributors

pdfmap 20231023 183150 Lacroix Kommissariat 5e Arr 2:34769 48:8511 097.pdf

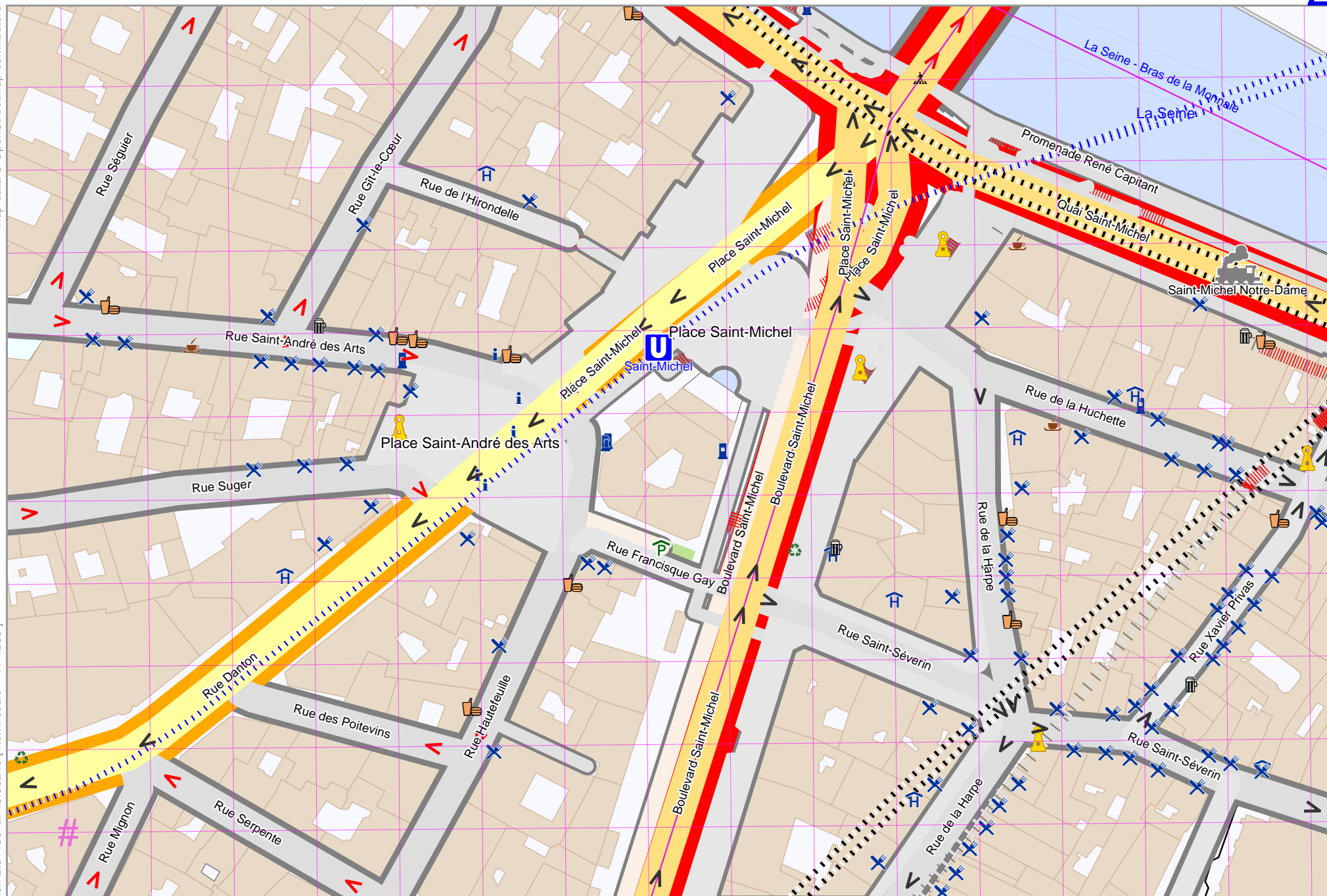
lon 2.34139 lat 48.84843
[nom. scale = 1 / 3600]

Map data © OpenStreetMap contributors

lon 2.34575 lat 48.85404

lon 2.34139 lat 48.85210 [nom. scale = 1 / 1200]

lon 2.34769 lat 48.85110 097.pdf



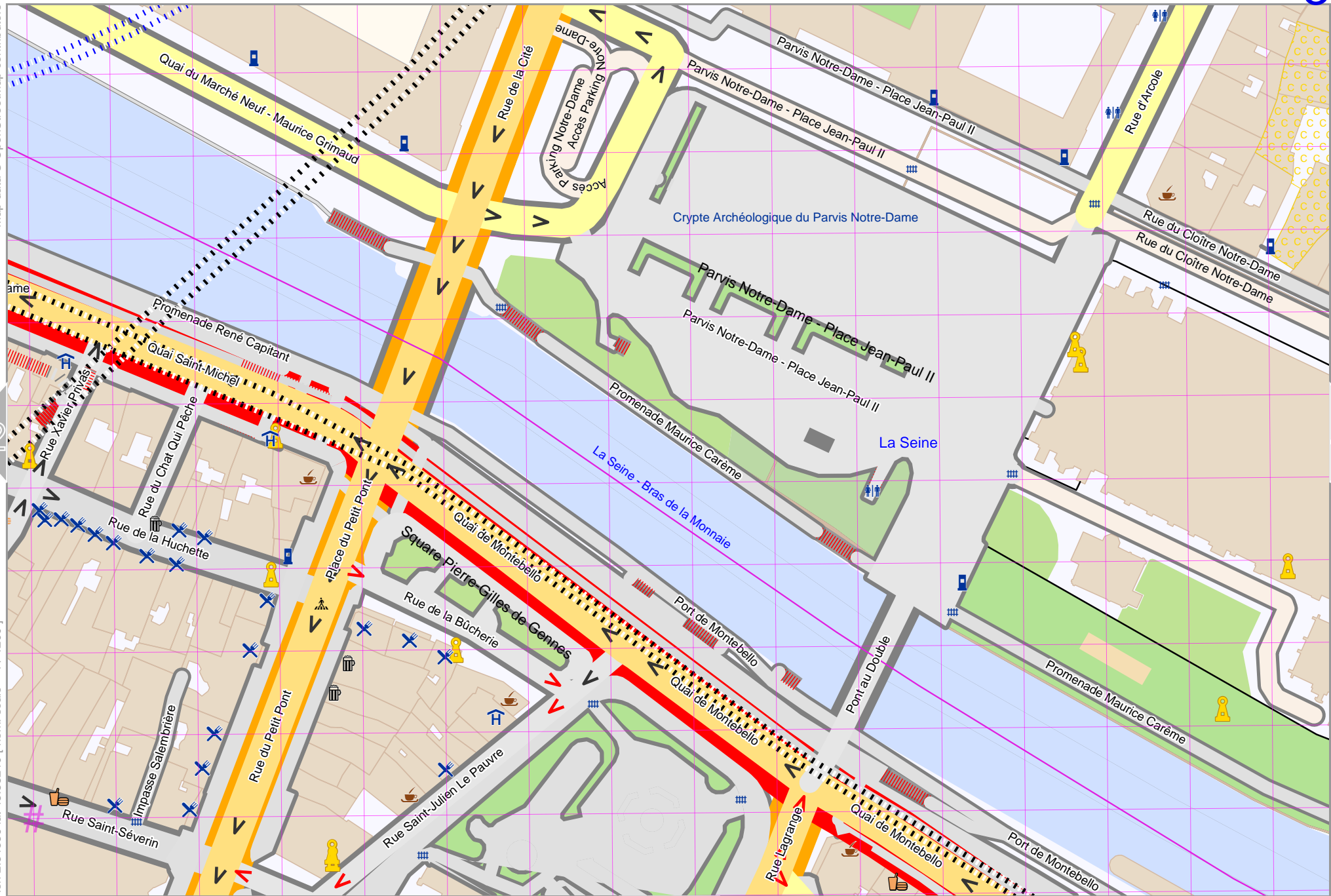
UTM: 31 U easting 451.70 km northing 5411.24 km
UTM-Grid-width = 20m

Map data © OpenStreetMap contributors

lon 2.34559 lat 48.85210 [nom. scale = 1 / 12000]

lon 2.34996 lat 48.85404

lon 2.34769 lat 48.85111 097.pdf



UTM: 31 U easting 452.00 km northing 5411.24 km
UTM-Grid-width = 20m

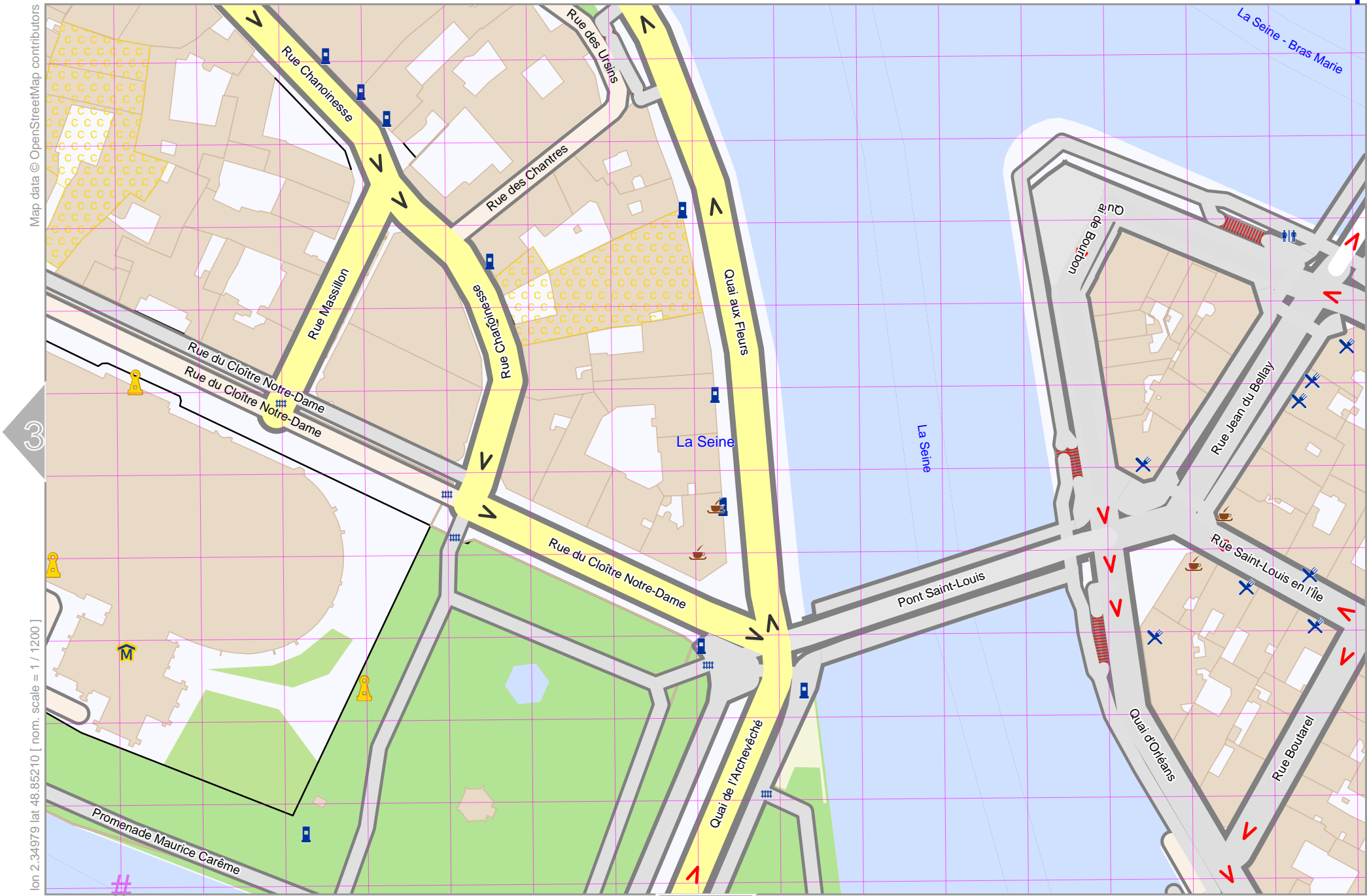
Lacroix Kommissariat 5e Arr.

Map data © OpenStreetMap contributors

lon 2.34979 lat 48.85210 [nom. scale = 1 / 1200]

lon 2.35416 lat 48.85404

pdfmap_20231023_183150_Lacroix_Kommissariat_5e_Arr_2.34769_48.8511_097.pdf

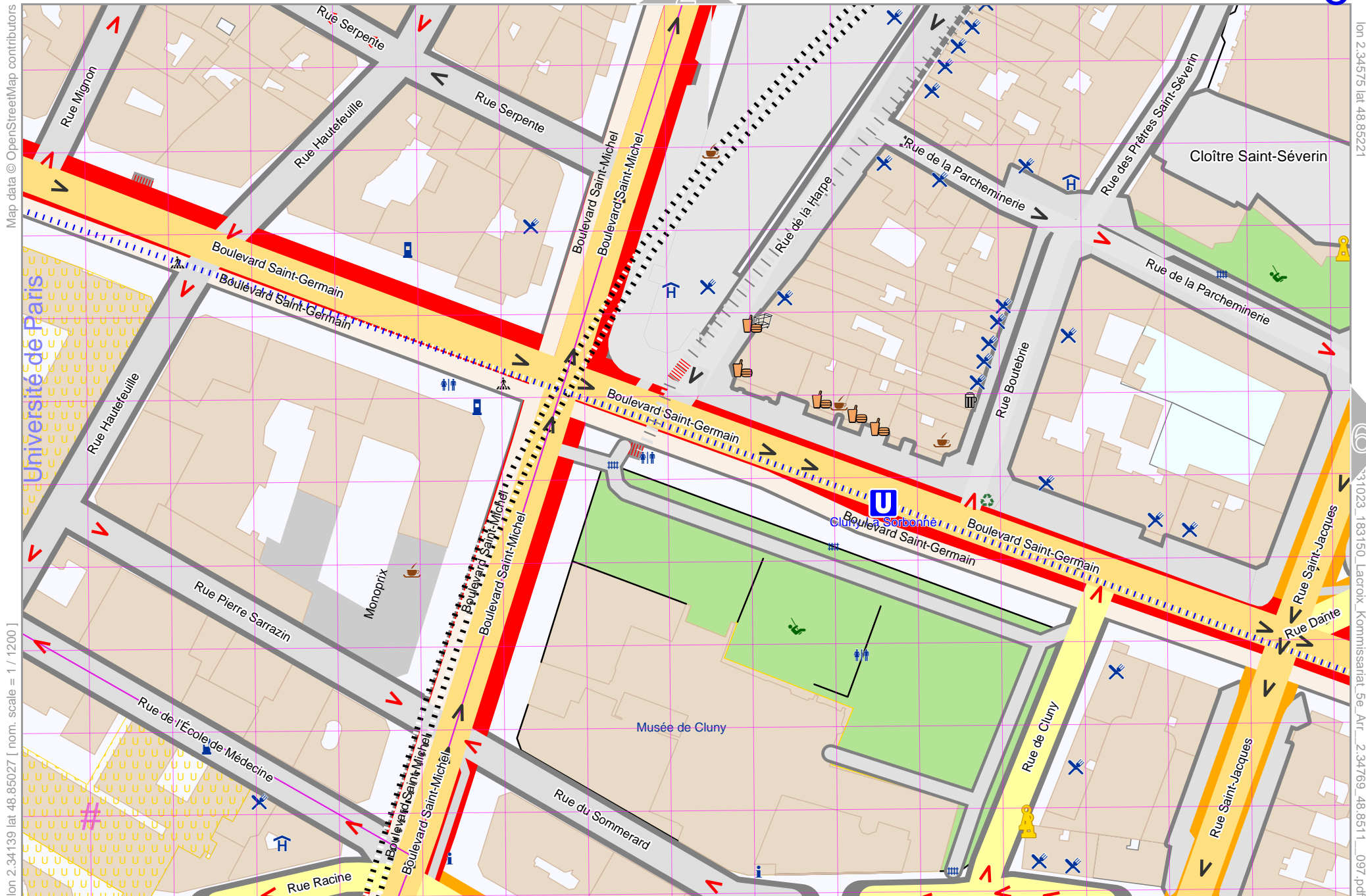


UTM: 31 U easting 452.32 km northing 5411.22 km
UTM-Grid-width = 20m

Lacroix Kommissariat 5e Arr.

5

top



lon 2.34139 lat 48.85027 [nom. scale = 1 / 1200]

lon 2.34575 lat 48.85221

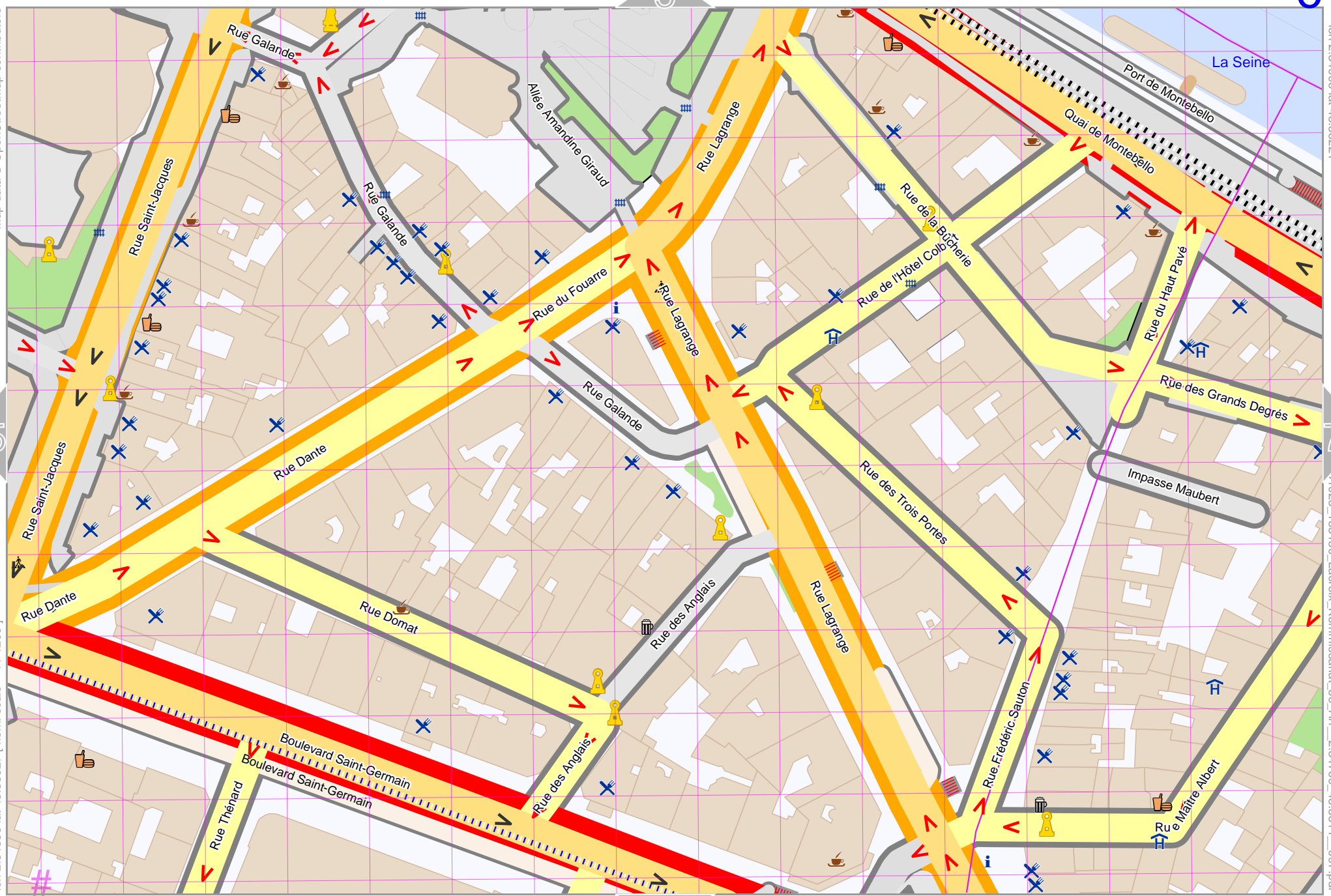
31023_183150_Lacroix_Kommissariat_5e_Arr_2.34769_48.8511_097.pdf

UTM: 31 U easting 451.70 km northing 5411.04 km
UTM-Grid-width = 20m

Map data © OpenStreetMap contributors

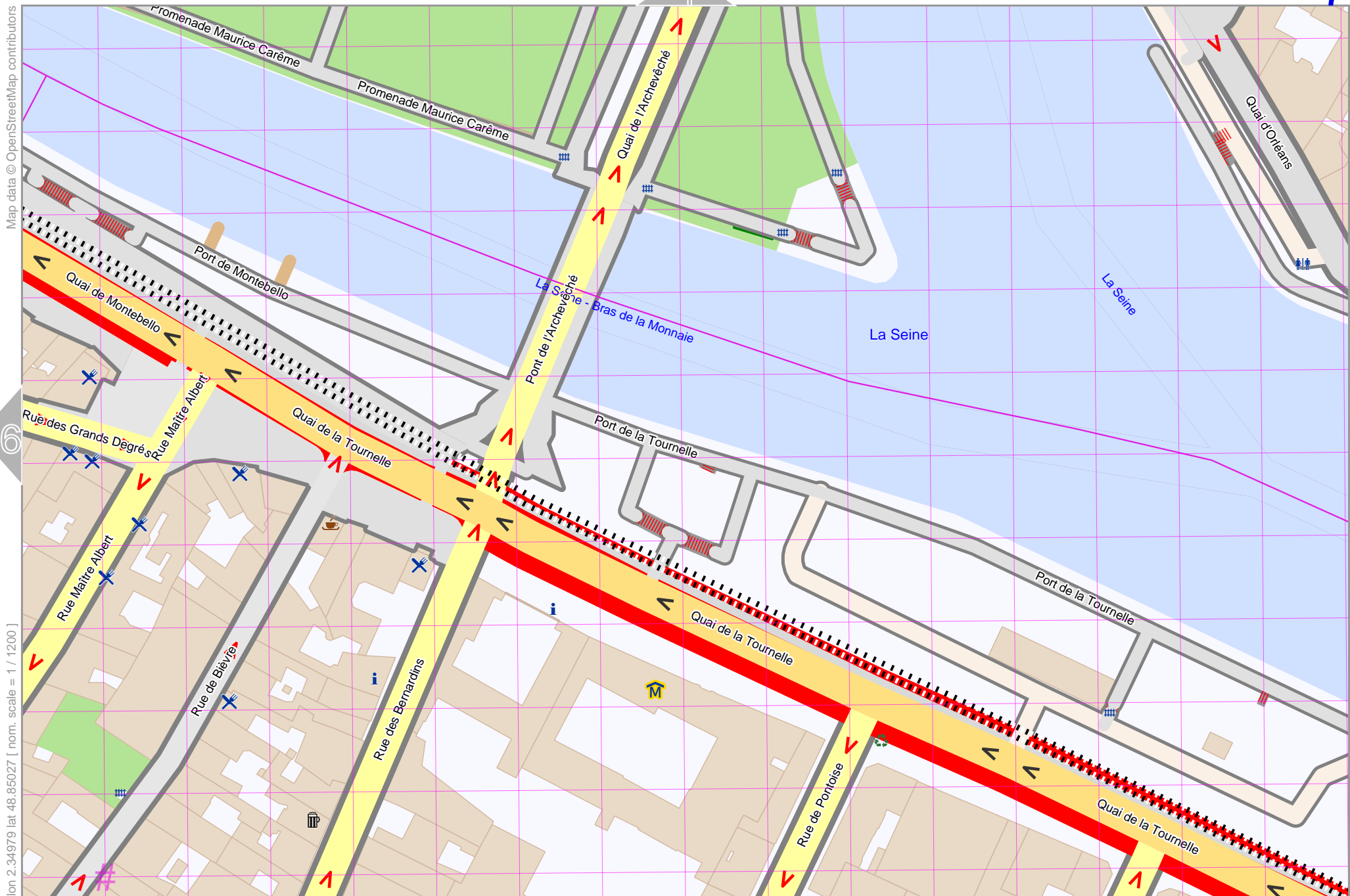
lon 2.34559 lat 48.85027 [nom. scale = 1 / 1200]

lon 2.34966 lat 48.85221
31023_183150_Lacroix_Kommissariat_5e_Arr_2.34769_48.8511_097.pdf



UTM: 31 U easting 452.00 km northing 5411.02 km
UTM-Grid-width = 20m

Lacroix Kommissariat 5e Arr.



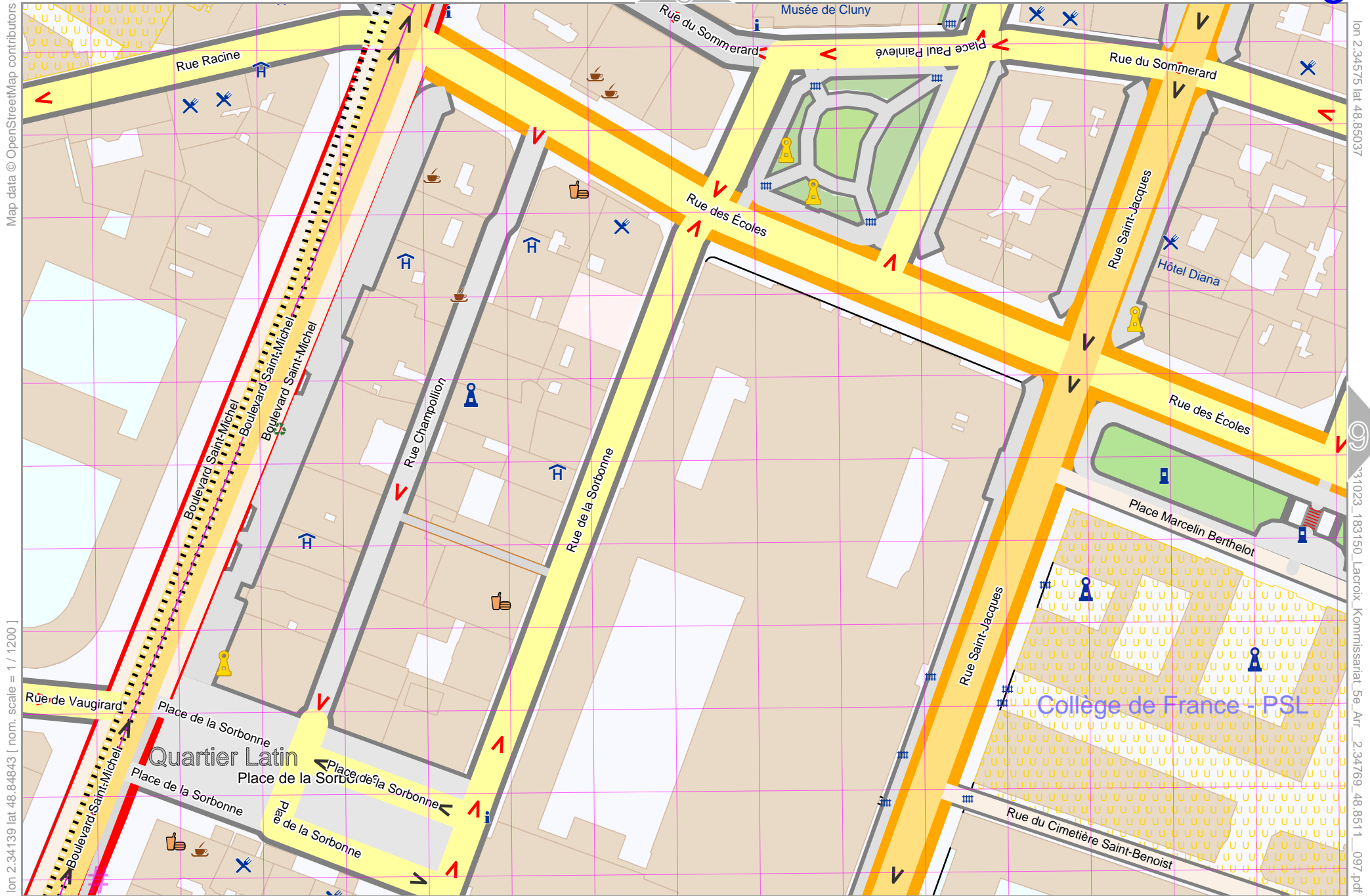
Map data © OpenStreetMap contributors

lon 2.35416 | lat 48.85221

pdfmap_20231023_183150_Lacroix_Kommissariat_5e_Arr_2.34769_48.8511_097.pdf

lon 2.34979 | lat 48.85027 | nom. scale = 1 / 12000

UTM: 31 U easting 452.32 km northing 5411.02 km
UTM-Grid-width = 20m



Map data © OpenStreetMap contributors

lon 2.34139 lat 48.84843 [nom. scale = 1 / 1200]

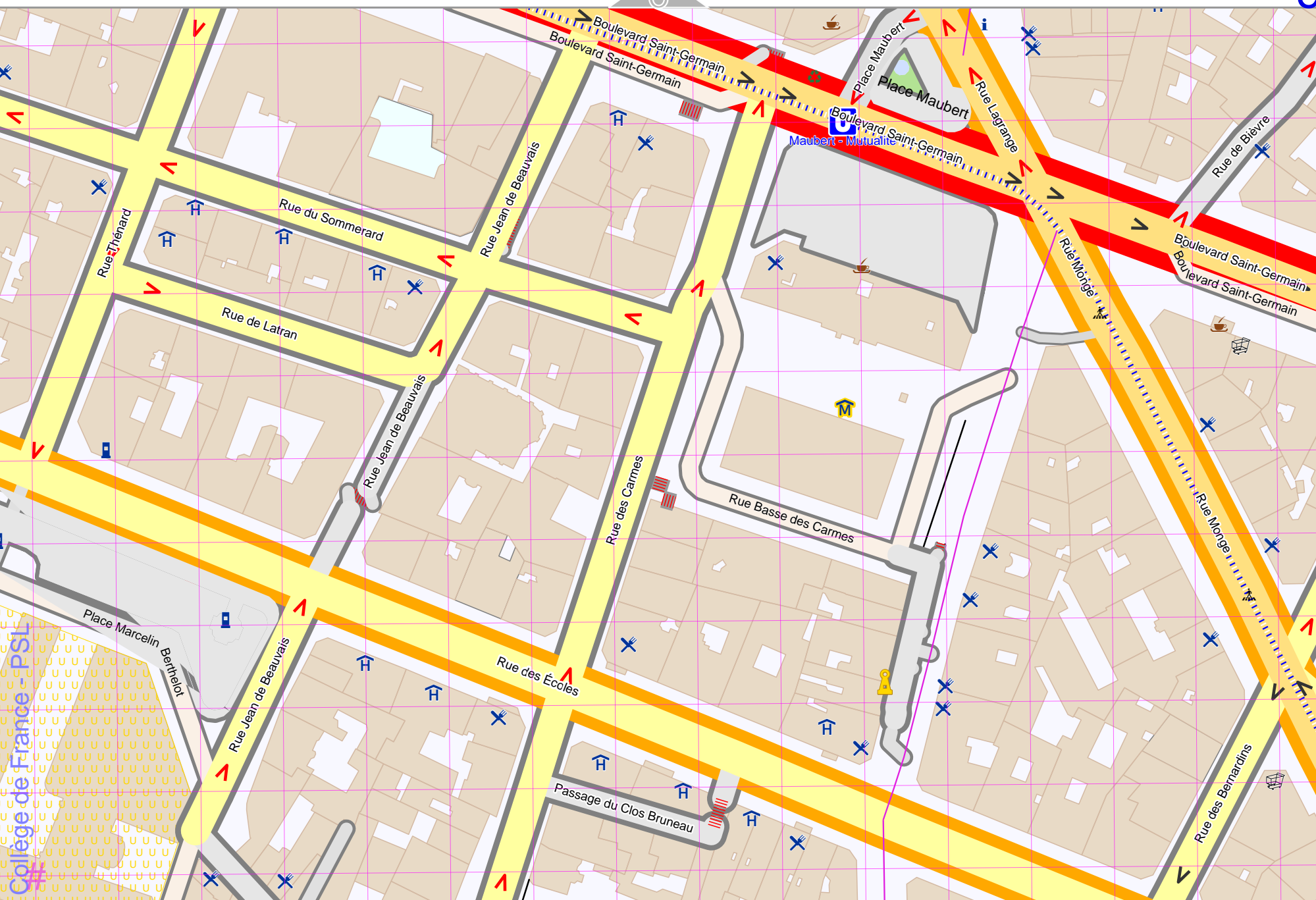
lon 2.34575 lat 48.85037

lon 2.34769 lat 48.8511 097.pdf

UTM: 31 U easting 451.70 km northing 5410.82 km
UTM-Grid-width = 20m

Map data © OpenStreetMap contributors

lon 2.34559 lat 48.84843 [nom. scale = 1 / 1200]



lon 2.34996 lat 48.85037

lon 2.34769 lat 48.85111 097.pdf

UTM: 31 U easting 452.00 km northing 5410.82 km
UTM-Grid-width = 20m

Lacroix Kommissariat 5e Arr.

10

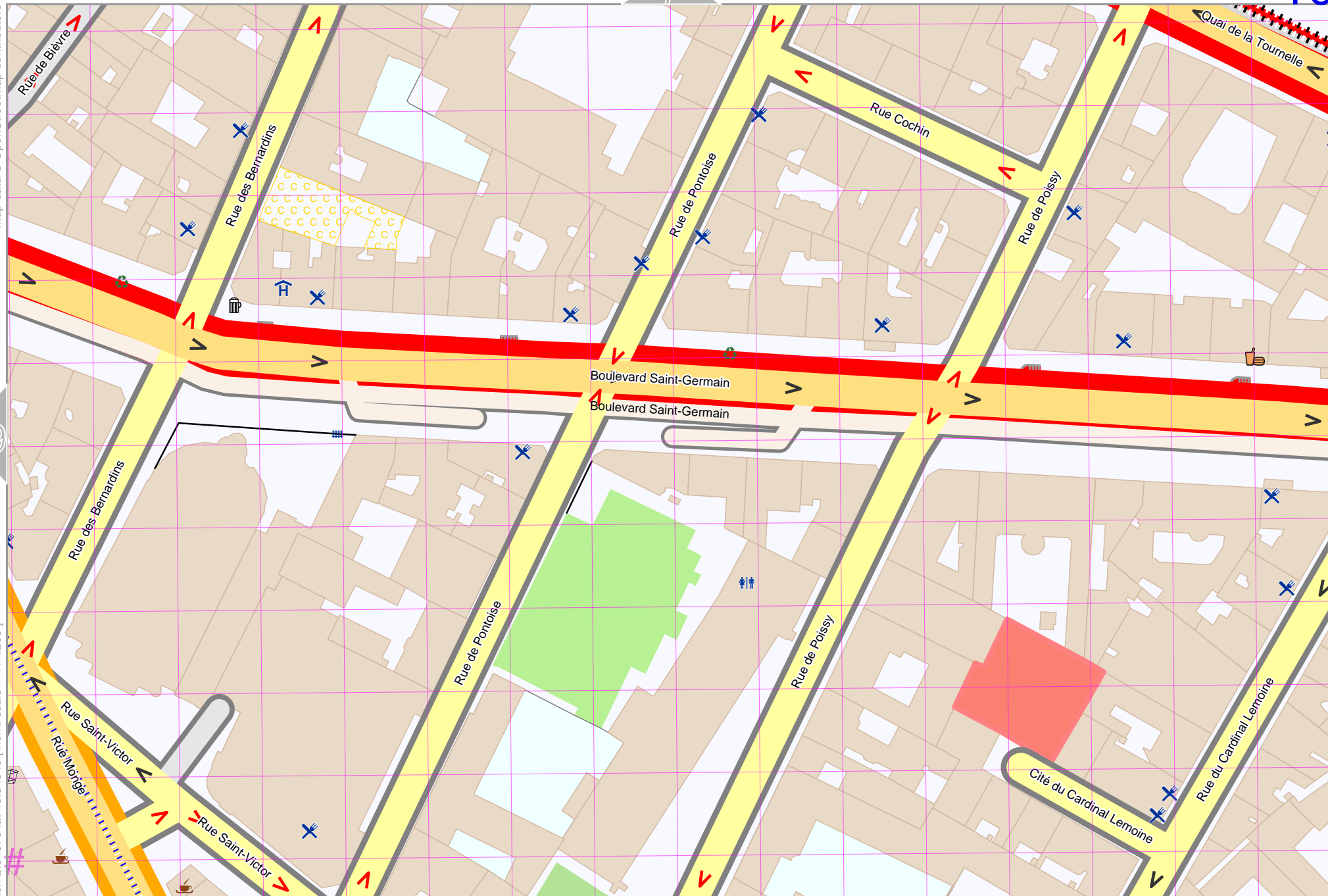
top

Map data © OpenStreetMap contributors

lon 2.34979 lat 48.84843 [norm. scale = 1 / 1200]

lon 2.35416 lat 48.85037

pdfmap 20231023_183150_Lacroix_Kommissariat_5e_Arr_2.34769_48.8511_097.pdf



UTM: 31 U easting 452.30 km northing 5410.82 km
UTM-Grid-width = 20m