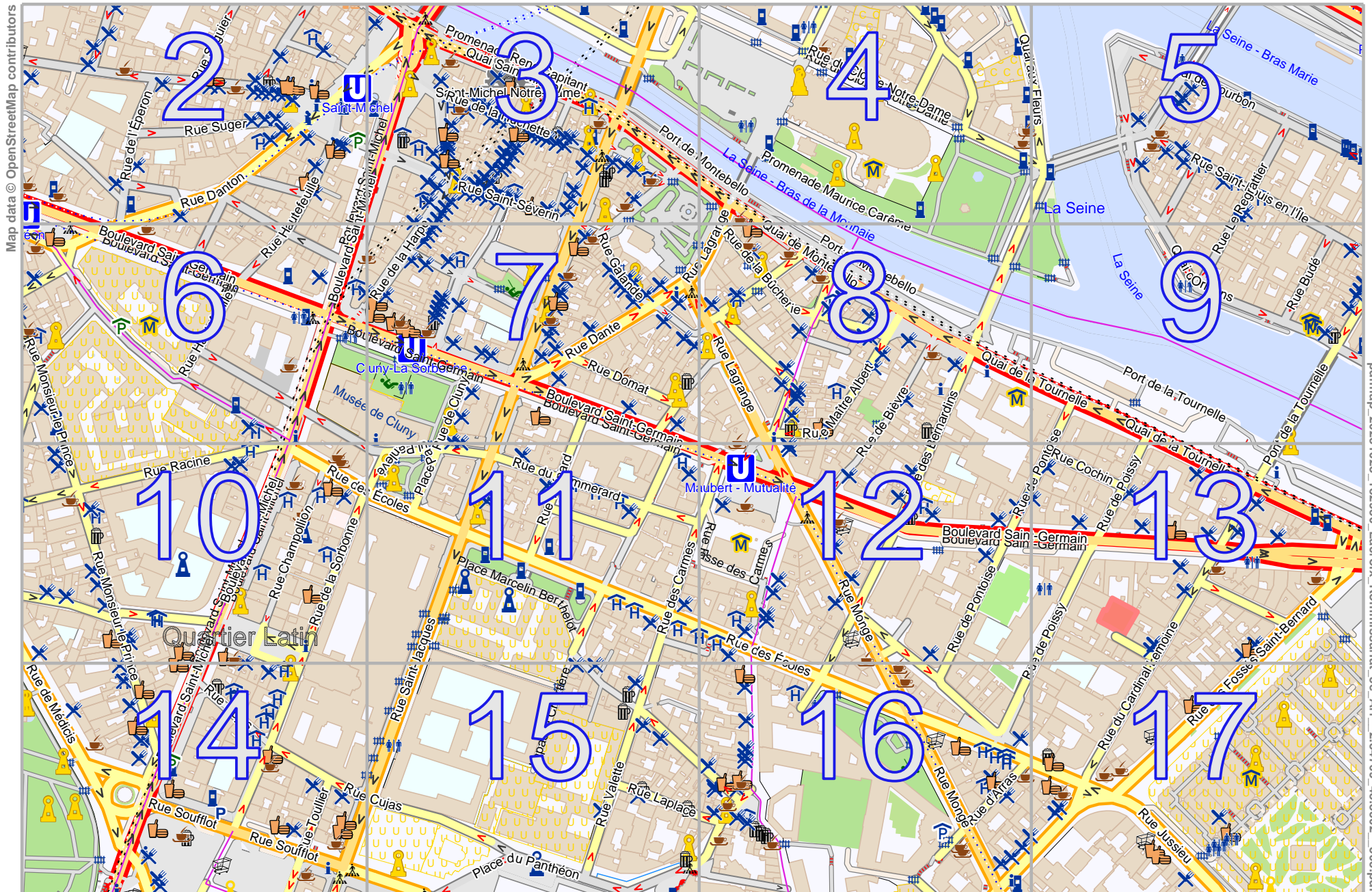


# Lacroix Kommissariat 5e Arr.

lon 2.35626 lat 48.85400



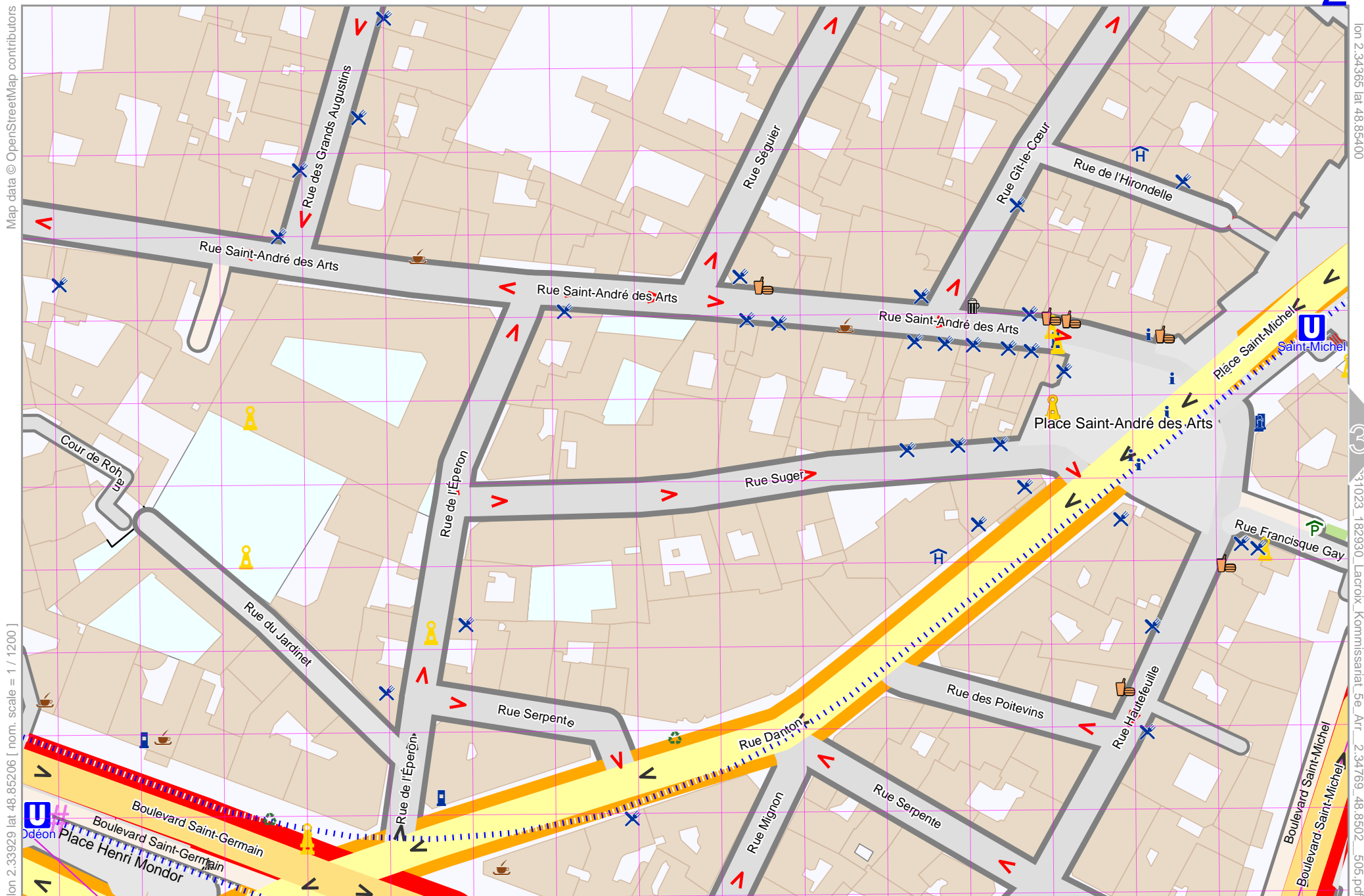
lon 2.33929 lat 48.84656  
[ nom. scale = 1 / 4800 ]



# Lacroix Kommissariat 5e Arr.

2

top



Map data © OpenStreetMap contributors

lon 2.33929 lat 48.85206 [norm. scale = 1 / 1200]

lon 2.34365 lat 48.85400

lon 2.34769 lat 48.8502

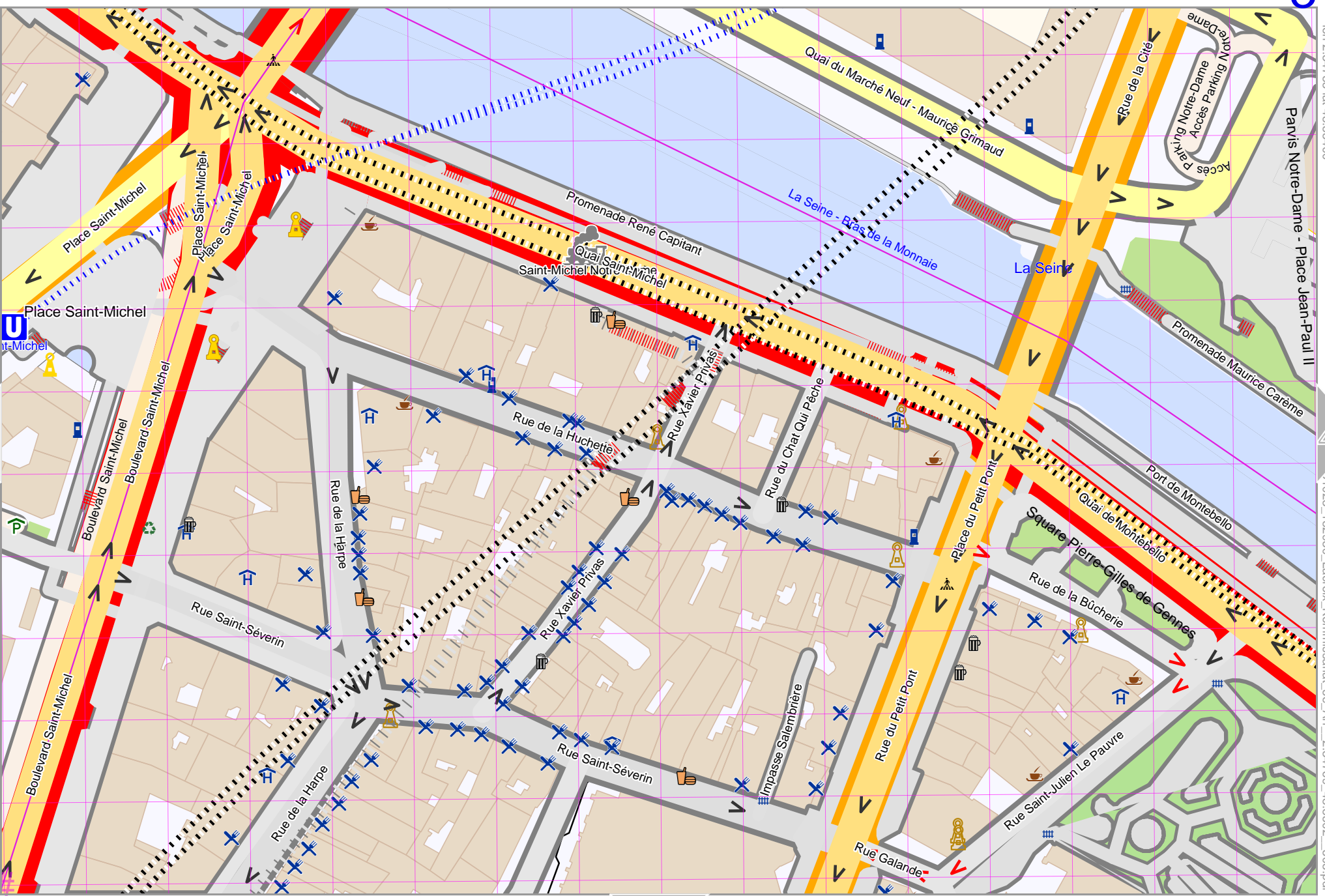
# UTM: 31 U easting 451.54 km northing 5411.24 km  
UTM-Grid-width = 20m

Map data © OpenStreetMap contributors

lon 2.34765 lat 48.85400

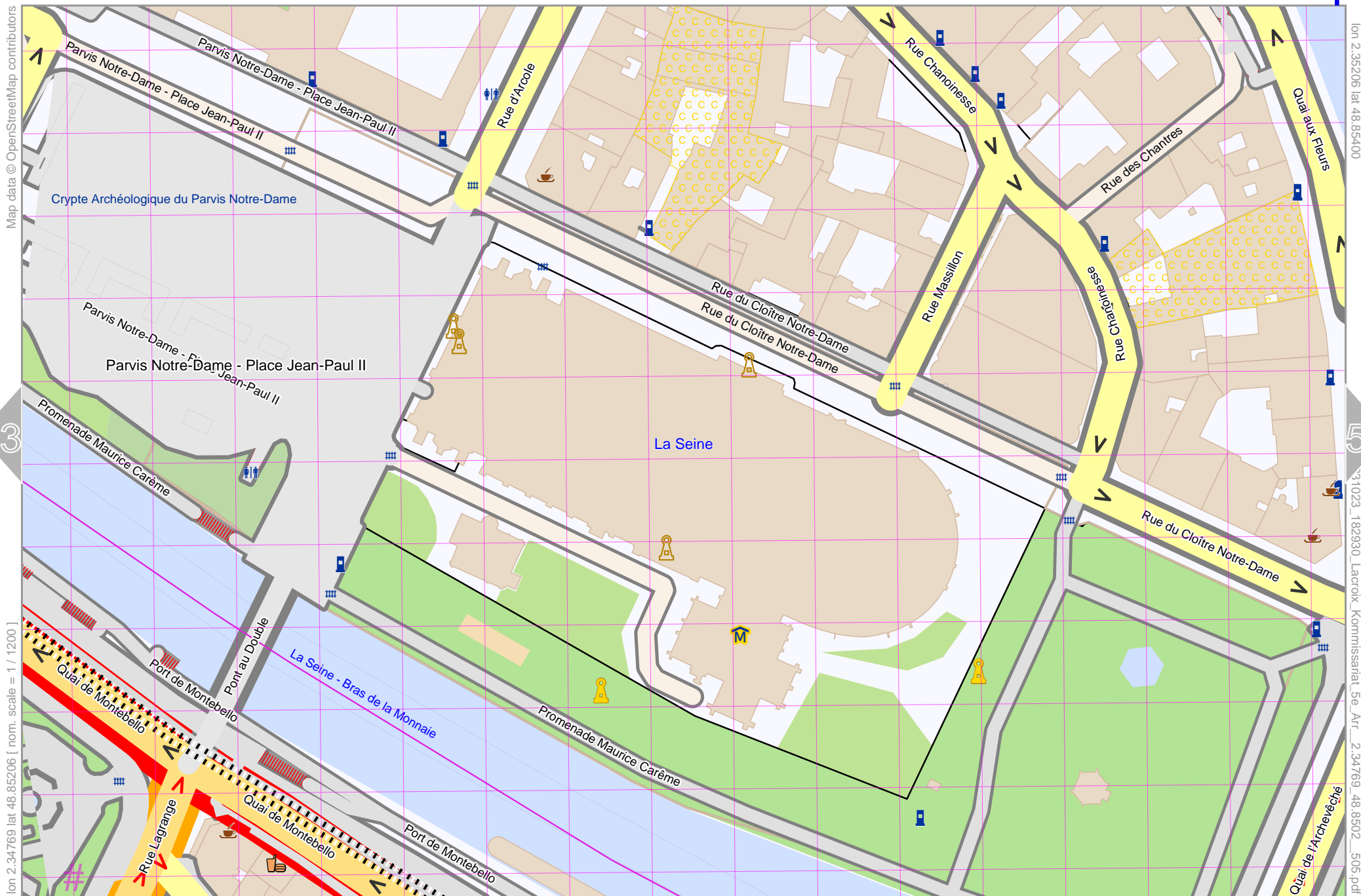
lon 2.34349 lat 48.85206 [ nom. scale = 1 / 1200 ]

lon 2.34769 lat 48.8502 505.pdf



# UTM: 31 U easting 451.84 km northing 5411.22 km  
 UTM-Grid-width = 20m

# Lacroix Kommissariat 5e Arr.



Map data © OpenStreetMap contributors

lon 2.34769 lat 48.85206 [ nom. scale = 1 / 1200 ]

lon 2.35206 lat 48.85400

lon 2.34769 lat 48.8502 505.pdf

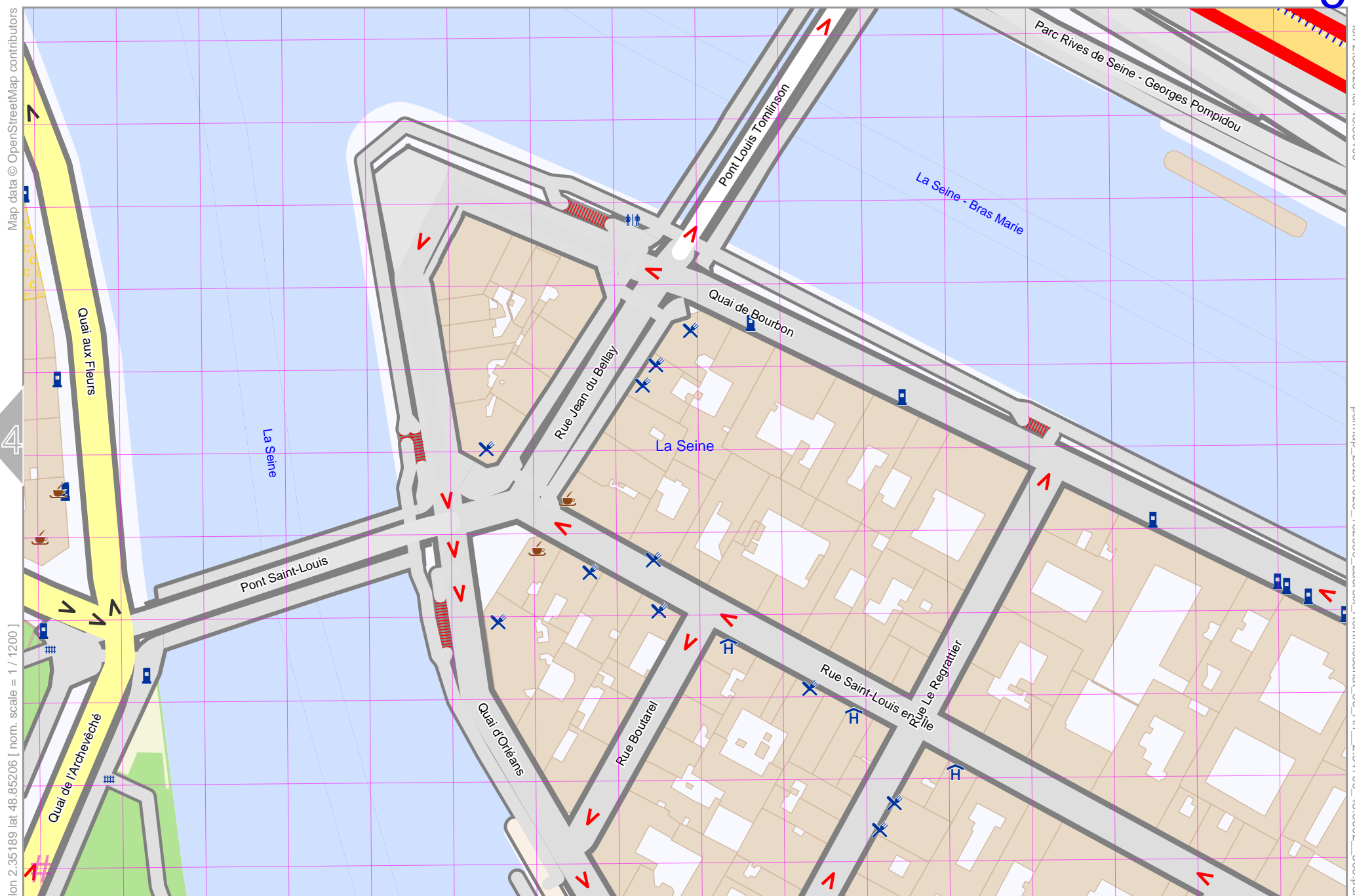
# UTM: 31 U easting 452.16 km northing 5411.22 km  
UTM-Grid-width = 20m



# Lacroix Kommissariat 5e Arr.

5

top



Map data © OpenStreetMap contributors

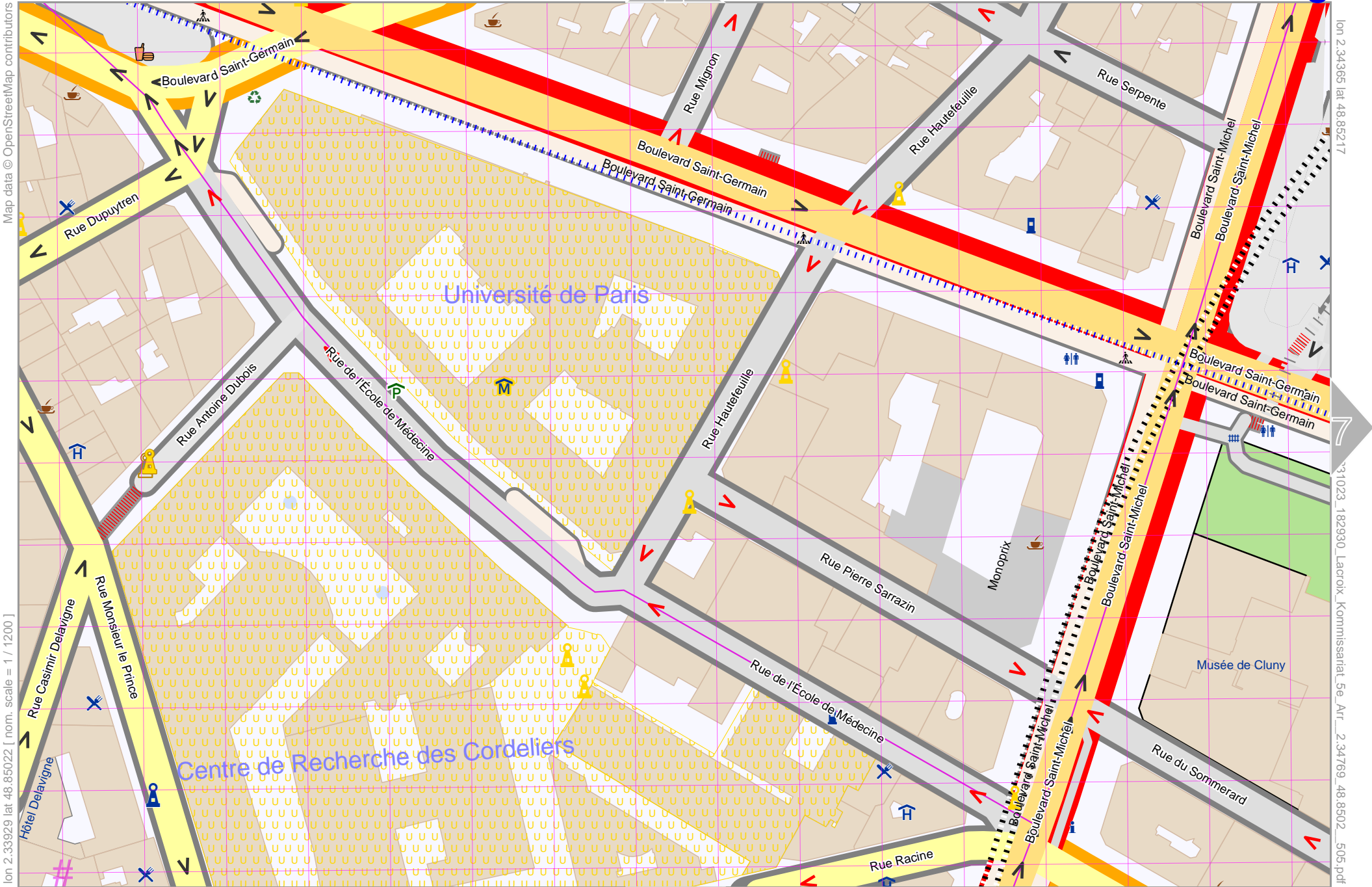
lon 2.35189 lat 48.85206 [ nom. scale = 1 / 12000 ]

lon 2.35626 lat 48.85400

pdfmap\_20231023\_182930\_Lacroix\_Kommissariat\_5e\_Arr\_2.34769\_48.8502\_505.pdf

# UTM: 31 U easting 452.46 km northing 5411.22 km  
UTM-Grid-width = 20m

# Lacroix Kommissariat 5e Arr.



Map data © OpenStreetMap contributors

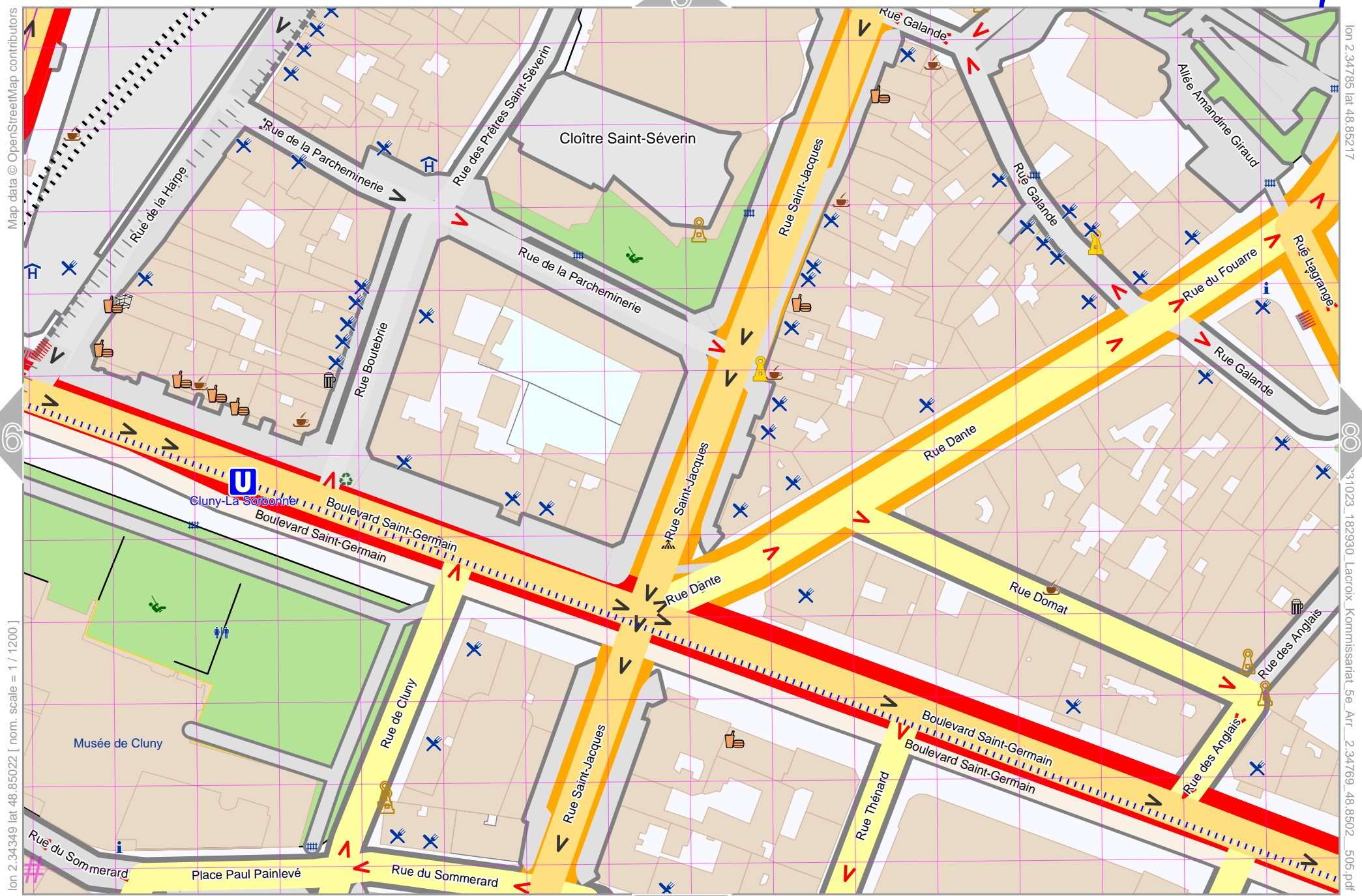
lon 2.33929 lat 48.85022 [ nom. scale = 1 / 1200 ]

lon 2.34365 lat 48.85217

lon 2.34769 lat 48.85022

# UTM: 31 U easting 451.54 km northing 5411.02 km  
UTM-Grid-width = 20m

# Lacroix Kommissariat 5e Arr.



Map data © OpenStreetMap contributors

lon 2.34765 lat 48.85217

31023\_182930\_Lacroix\_Kommissariat\_5e\_Arr\_2.34769\_48.8502\_505.pdf

lon 2.34349 lat 48.85022 [ nom. scale = 1 / 1200 ]

3

11

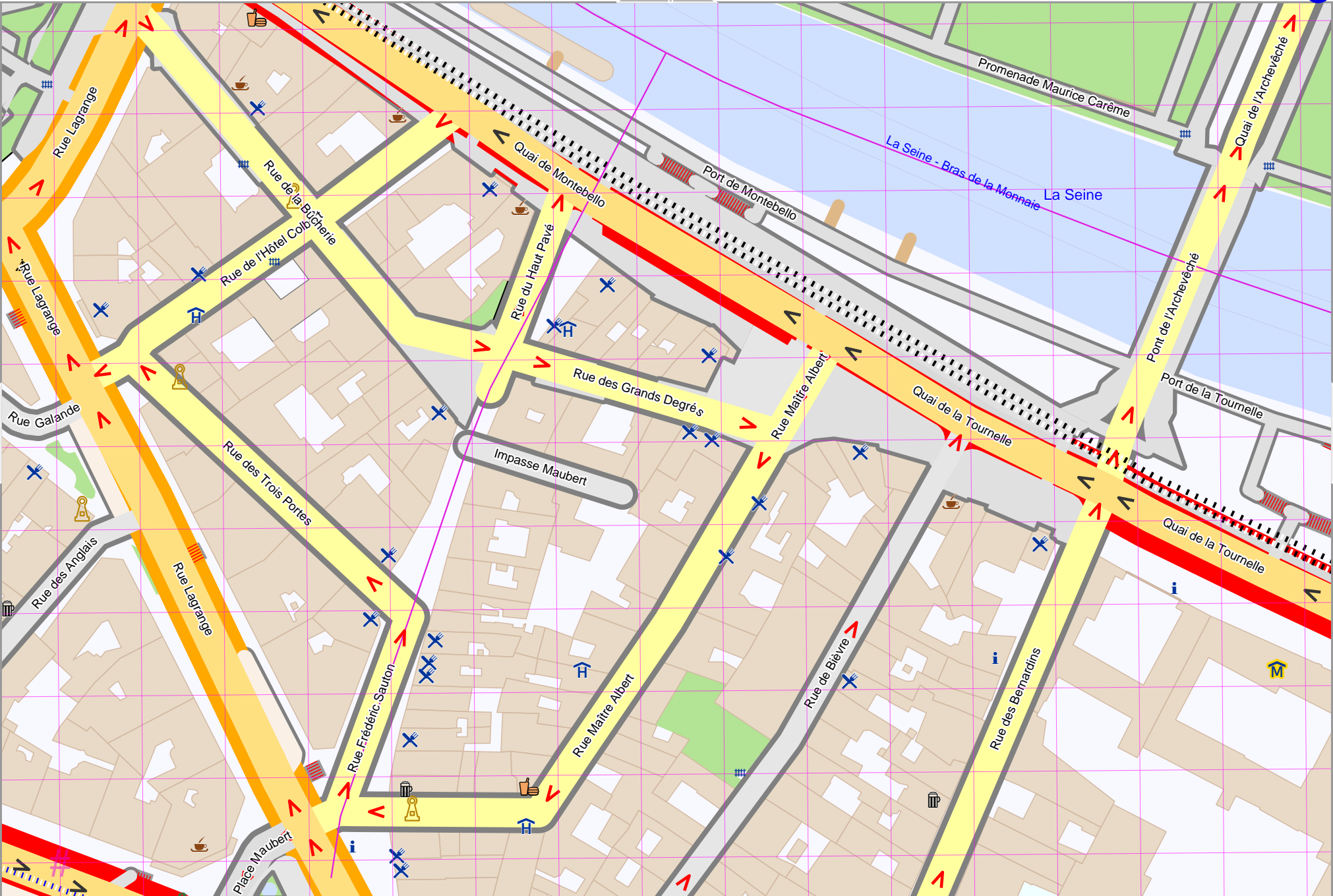
# UTM: 31 U easting 451.84 km northing 5411.02 km  
UTM-Grid-width = 20m



# Lacroix Kommissariat 5e Arr.

Map data © OpenStreetMap contributors

lon 2.34769 lat 48.85022 [ nom. scale = 1 / 12000 ]



# UTM: 31 U easting 452.16 km northing 5411.02 km  
UTM-Grid-width = 20m

lon 2.35206 lat 48.85217

lon 2.34769 lat 48.85022 505.pdf

4

8

12

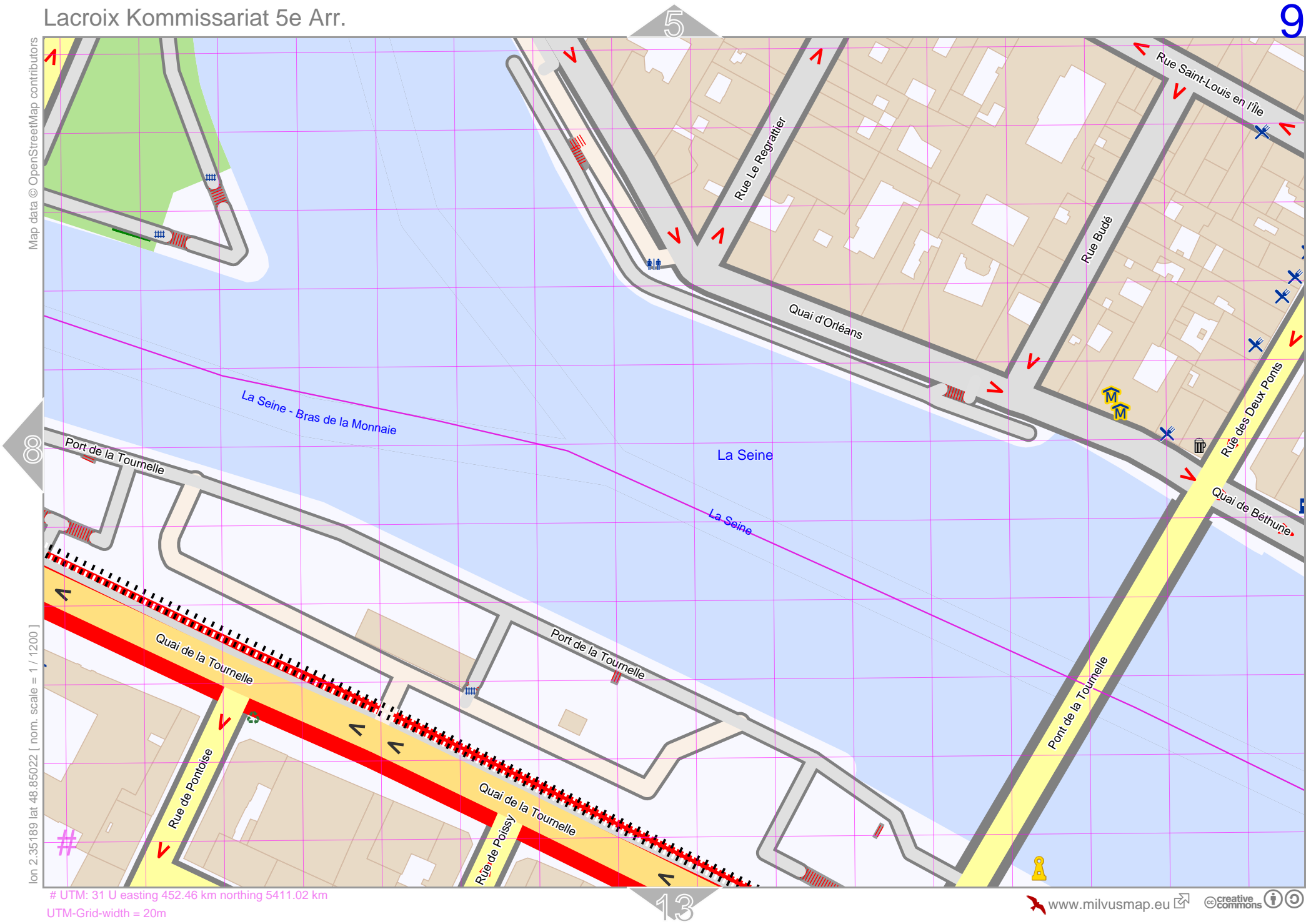
7



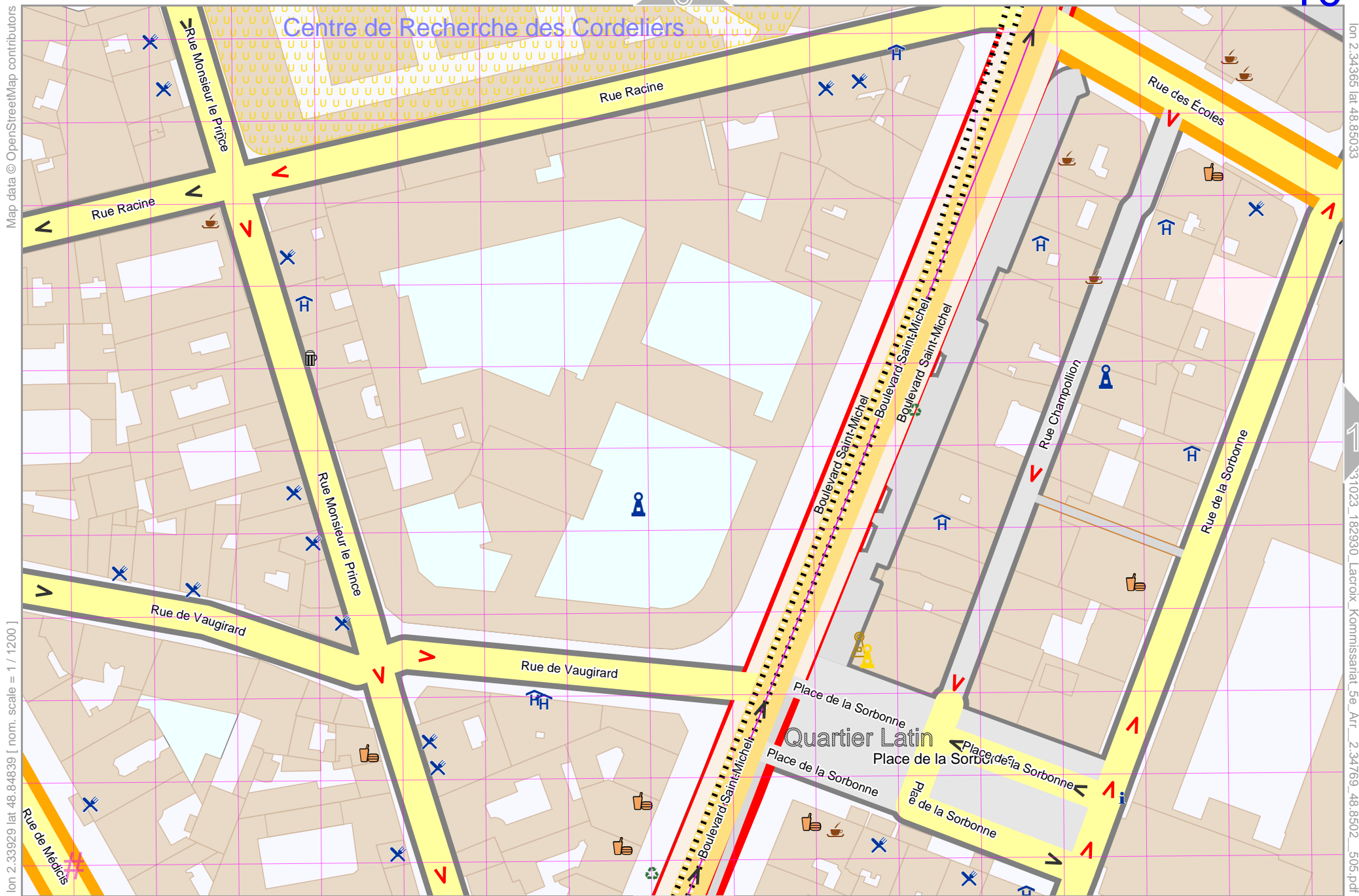
Map data © OpenStreetMap contributors

lon 2.35189 lat 48.85022 [ nom. scale = 1 / 1200 ]

# UTM: 31 U easting 452.46 km northing 5411.02 km  
UTM-Grid-width = 20m



lon 2.35626 lat 48.85217 pdfmap\_20231023\_182930\_Lacroix\_Kommissariat\_5e\_Arr\_2.34769\_48.8502\_505.pdf



Map data © OpenStreetMap contributors

lon 2.33929 lat 48.84839 [ nom. scale = 1 / 1200 ]

lon 2.34365 lat 48.85033

lon 2.34769 lat 48.8502 505.pdf

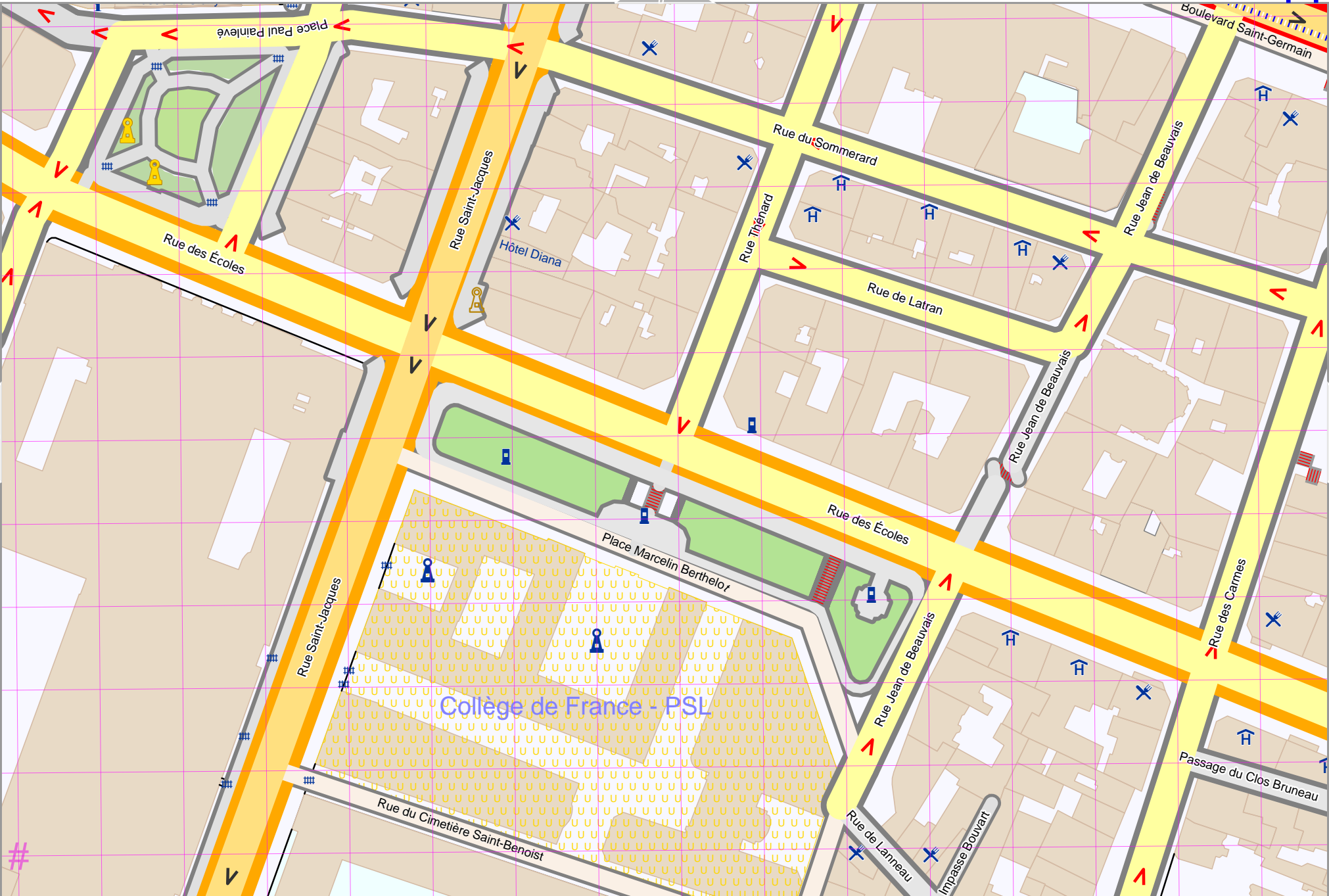
# UTM: 31 U easting 451.54 km northing 5410.82 km  
UTM-Grid-width = 20m



# Lacroix Kommissariat 5e Arr.

Map data © OpenStreetMap contributors

lon 2.34349 lat 48.84839 [ nom. scale = 1 / 1200 ]



lon 2.34765 lat 48.85033

lon 2.34769 lat 48.8502 505.pdf

# UTM: 31 U easting 451.84 km northing 5410.82 km  
UTM-Grid-width = 20m

11

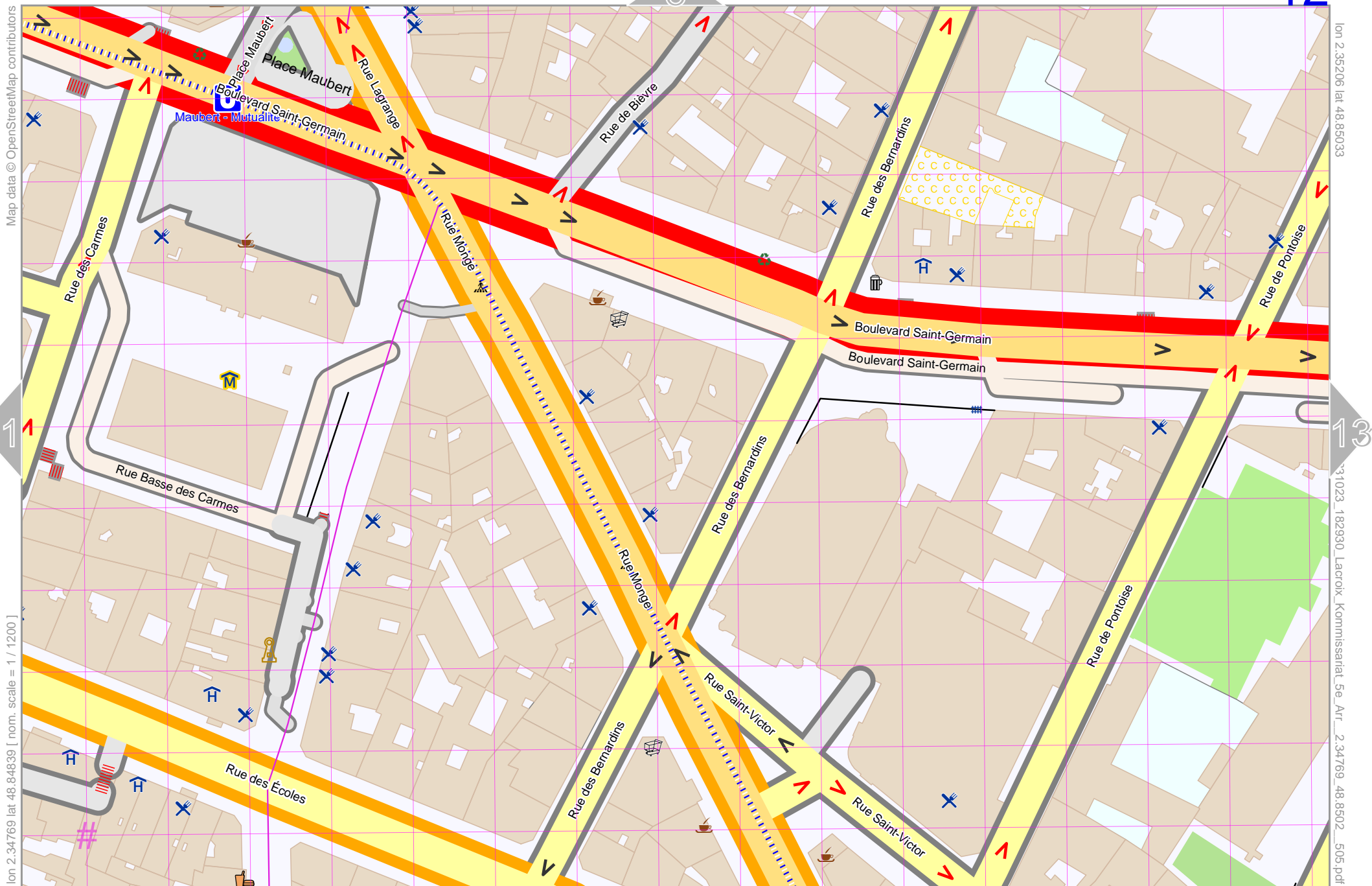
12

15

10

# Lacroix Kommissariat 5e Arr.

top 12



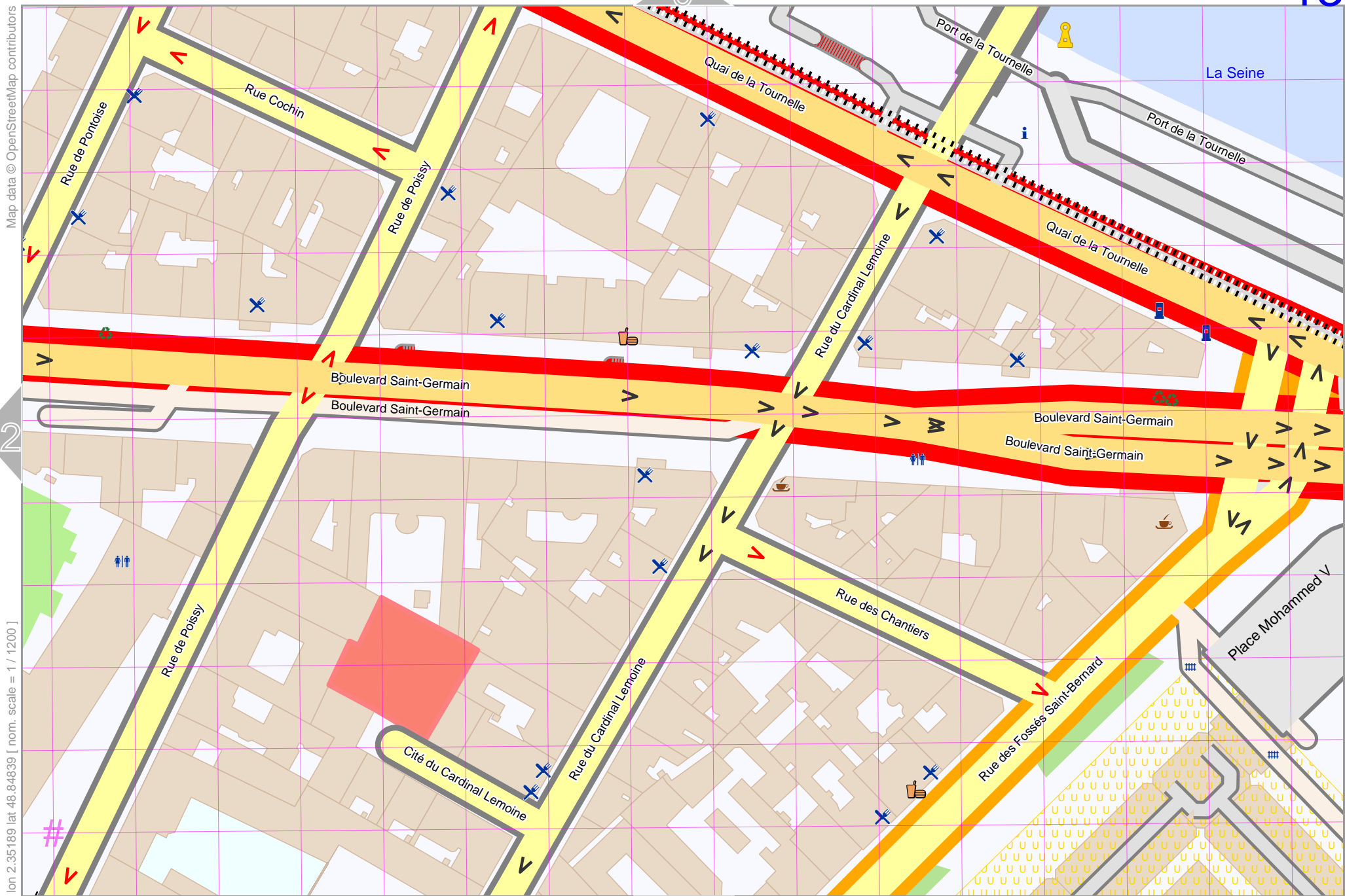
lon 2.34769 lat 48.84839 [ nom. scale = 1 / 1200 ]

lon 2.35206 lat 48.85033

lon 2.34769 lat 48.8502 505.pdf

# UTM: 31 U easting 452.16 km northing 5410.82 km  
UTM-Grid-width = 20m





Map data © OpenStreetMap contributors

lon 2.35626 lat 48.85033

pdfmap\_20231023\_182930\_Lacroix\_Kommissariat\_5e\_Arr\_2.34769\_48.8502\_505.pdf

lon 2.35189 lat 48.84839 [ nom. scale = 1 / 1200 ]

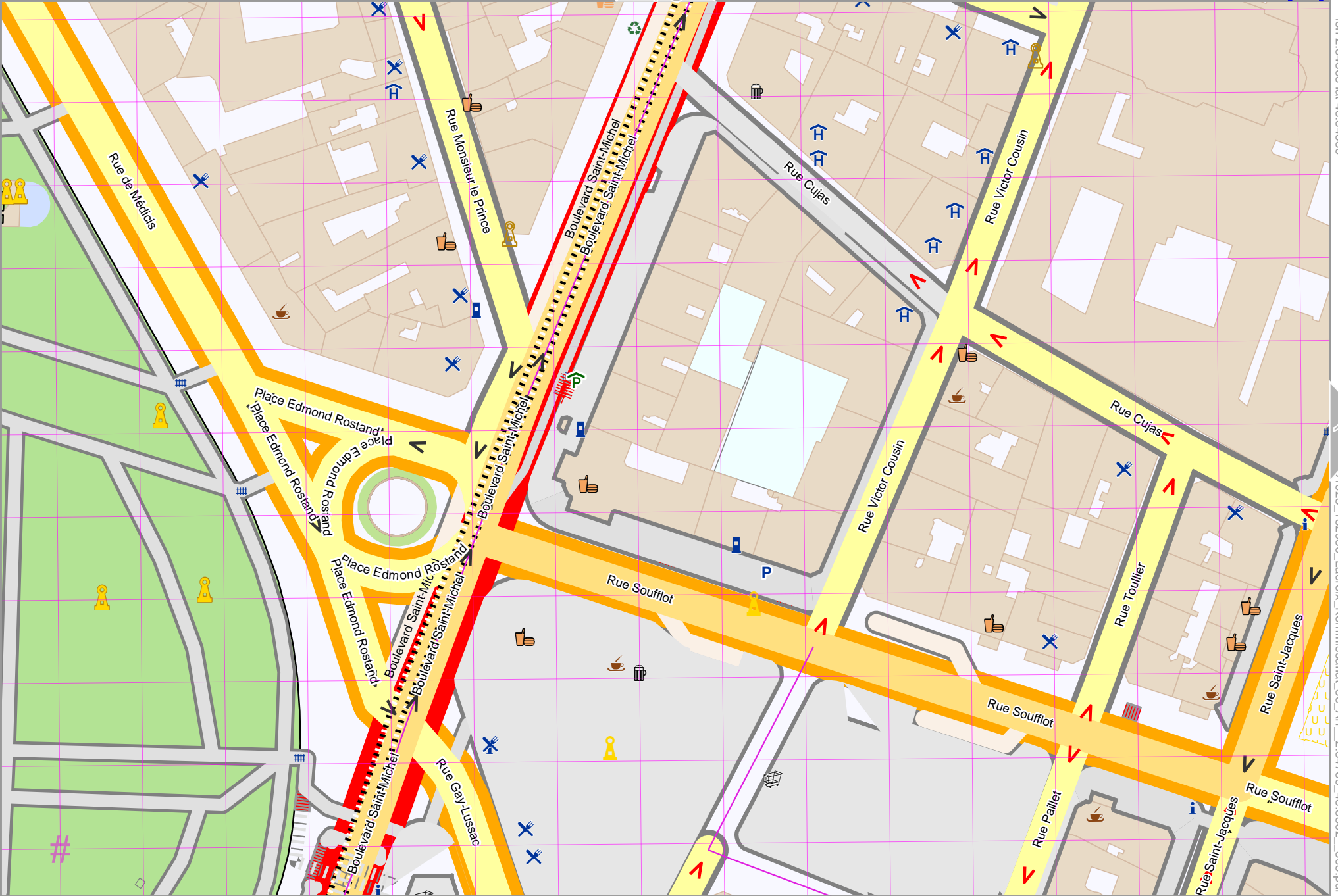
# UTM: 31 U easting 452.46 km northing 5410.82 km  
UTM-Grid-width = 20m

Map data © OpenStreetMap contributors

lon 2.33929 lat 48.84656 [ nom. scale = 1 / 1200 ]

lon 2.34365 lat 48.84850

lon 2.34769 lat 48.8502

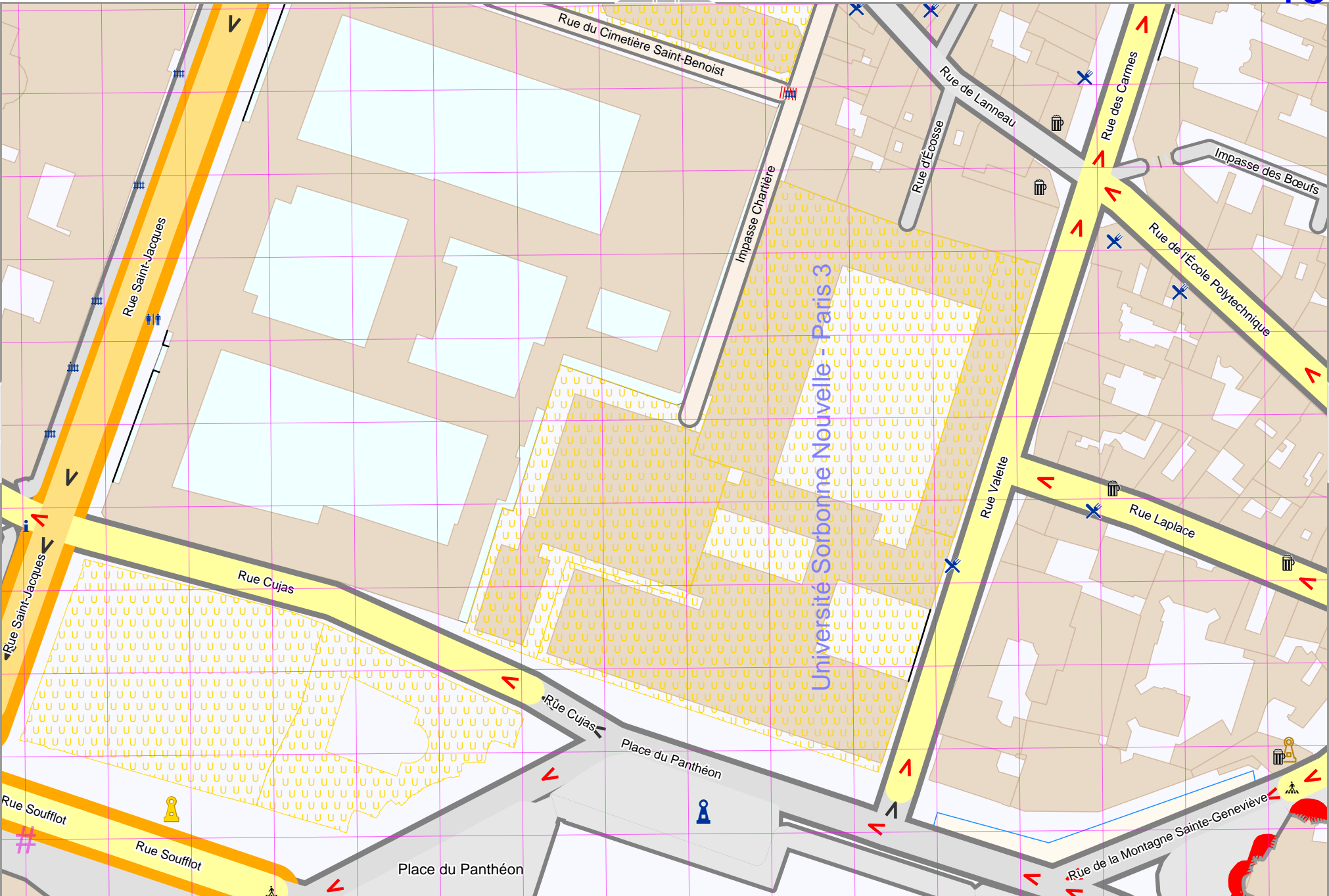


# UTM: 31 U easting 451.54 km northing 5410.62 km  
UTM-Grid-width = 20m



Map data © OpenStreetMap contributors

lon 2.34349 lat 48.84656 [ nom. scale = 1 / 12000 ]



lon 2.34765 lat 48.84850

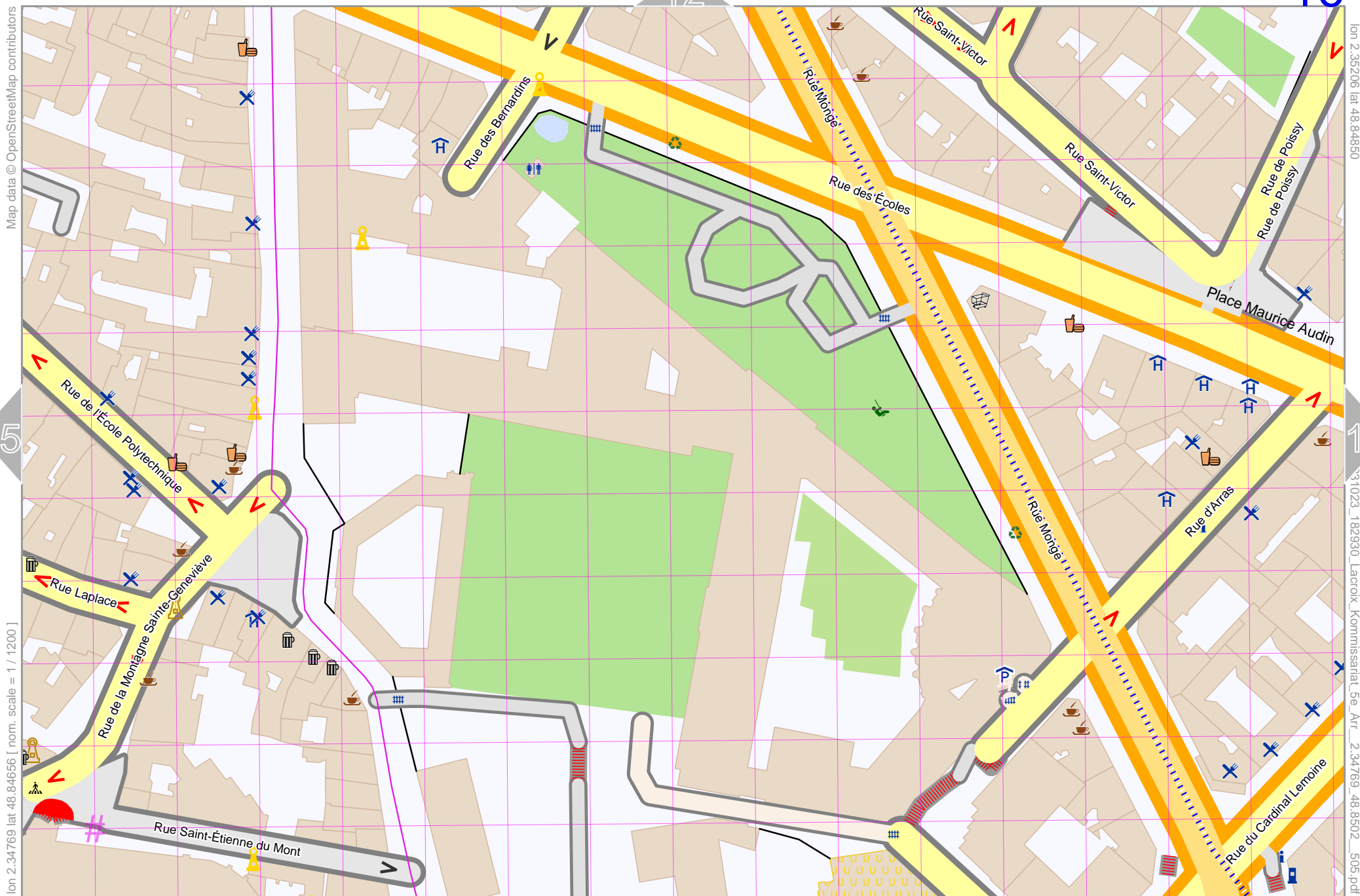
lon 2.34769 lat 48.8502 505.pdf

# UTM: 31 U easting 451.84 km northing 5410.62 km

UTM-Grid-width = 20m

# Lacroix Kommissariat 5e Arr.

top

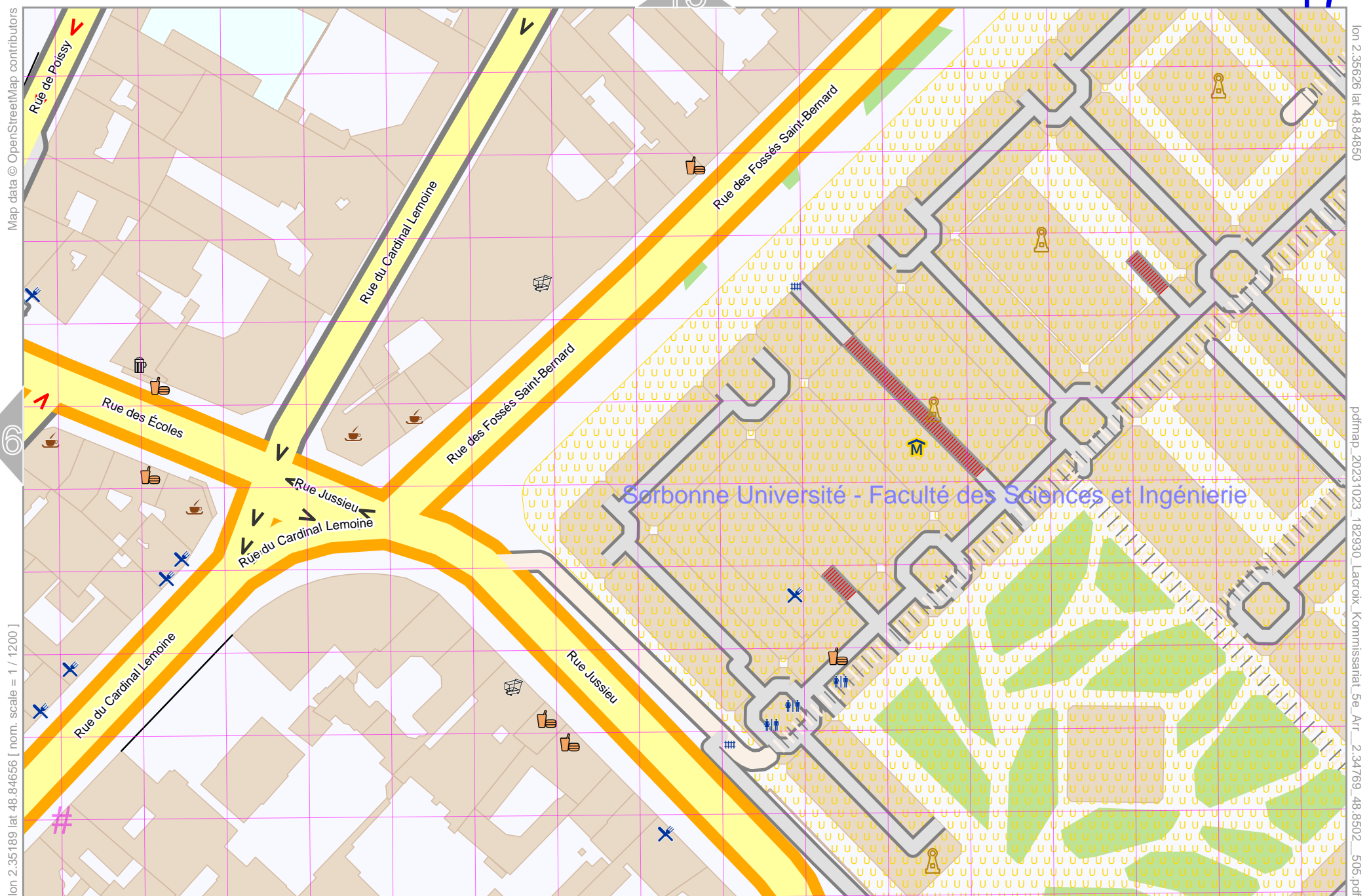


lon 2.34769 lat 48.84656 [ nom. scale = 1 / 1200 ]

lon 2.35206 lat 48.84850  
31023\_182930\_Lacroix\_Kommissariat\_5e\_Arr\_2.34769\_48.8502\_505.pdf

# UTM: 31 U easting 452.16 km northing 5410.62 km  
UTM-Grid-width = 20m





Map data © OpenStreetMap contributors

lon 2.35626 lat 48.84850

pdfmap\_20231023\_182930\_Lacroix\_Kommissariat\_5e\_Arr\_2.34769\_48.8502\_505.pdf

lon 2.35189 lat 48.84656 [ norm. scale = 1 / 1200 ]

# UTM: 31 U easting 452.46 km northing 5410.62 km

UTM-Grid-width = 20m