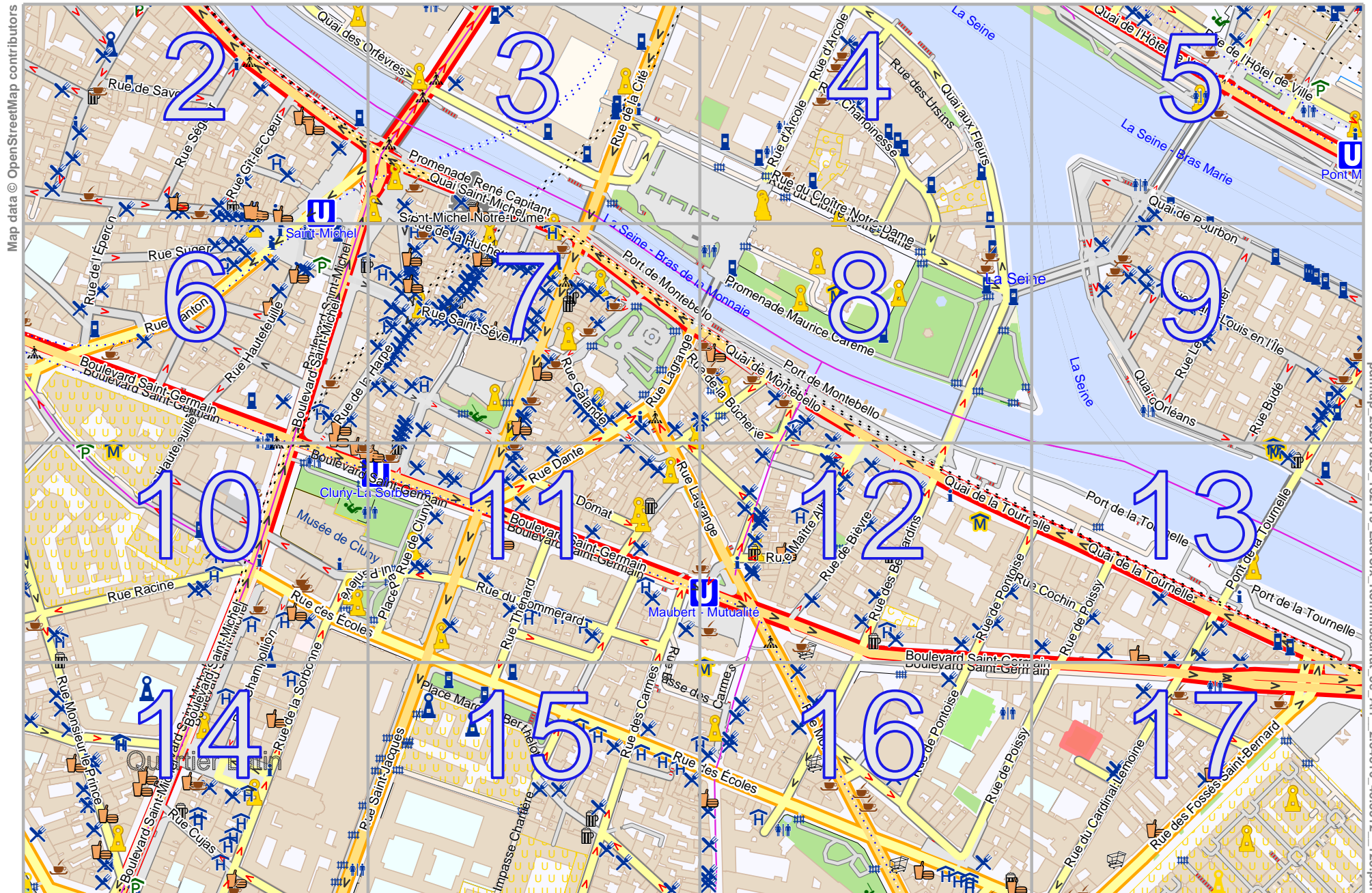


Lacroix Kommissariat 5e Arr.

lon 2.35673 lat 48.85505

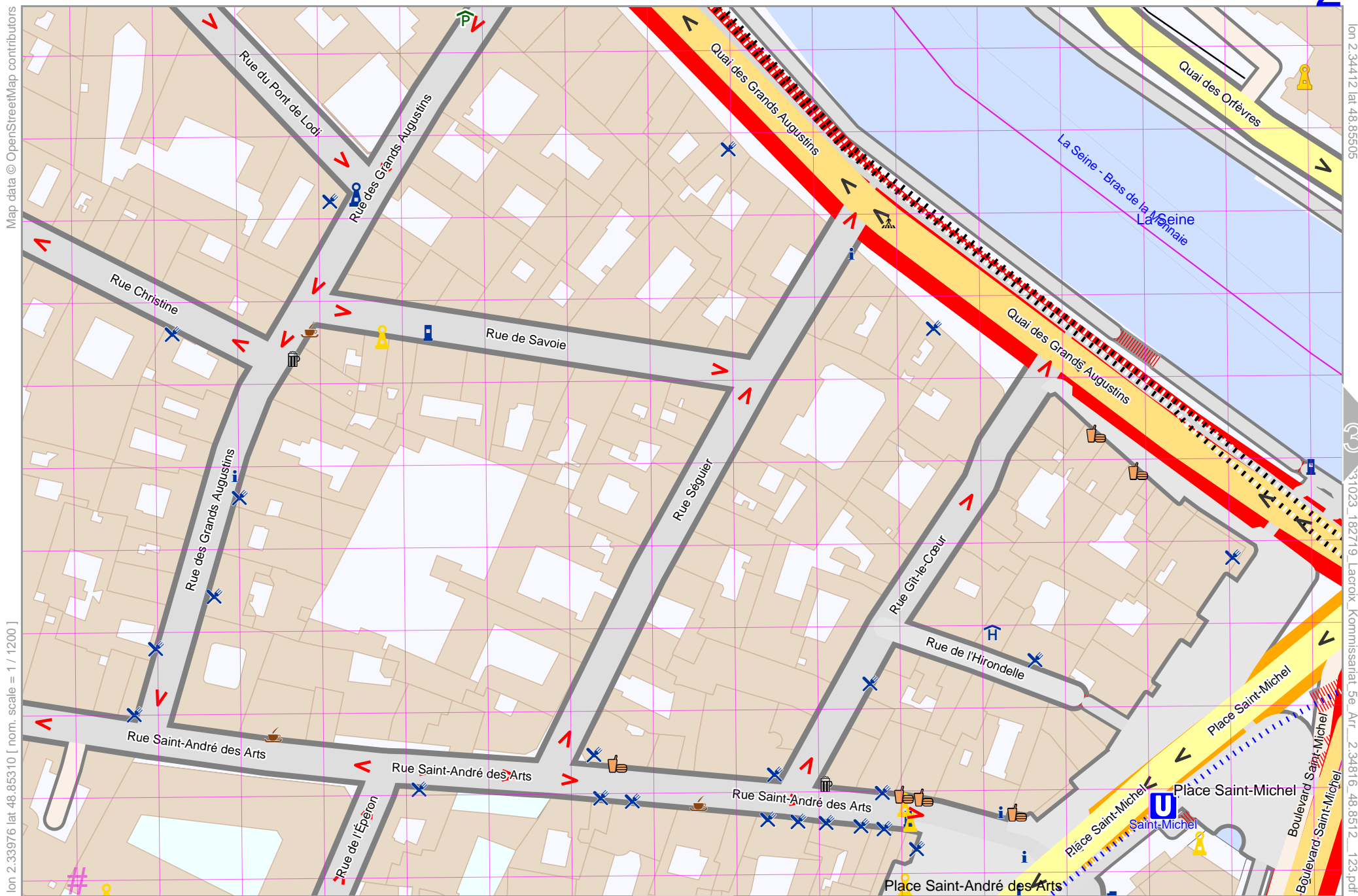


lon 2.33976 lat 48.84760
[nom. scale = 1 / 4800]

Lacroix Kommissariat 5e Arr.

2

top



Map data © OpenStreetMap contributors

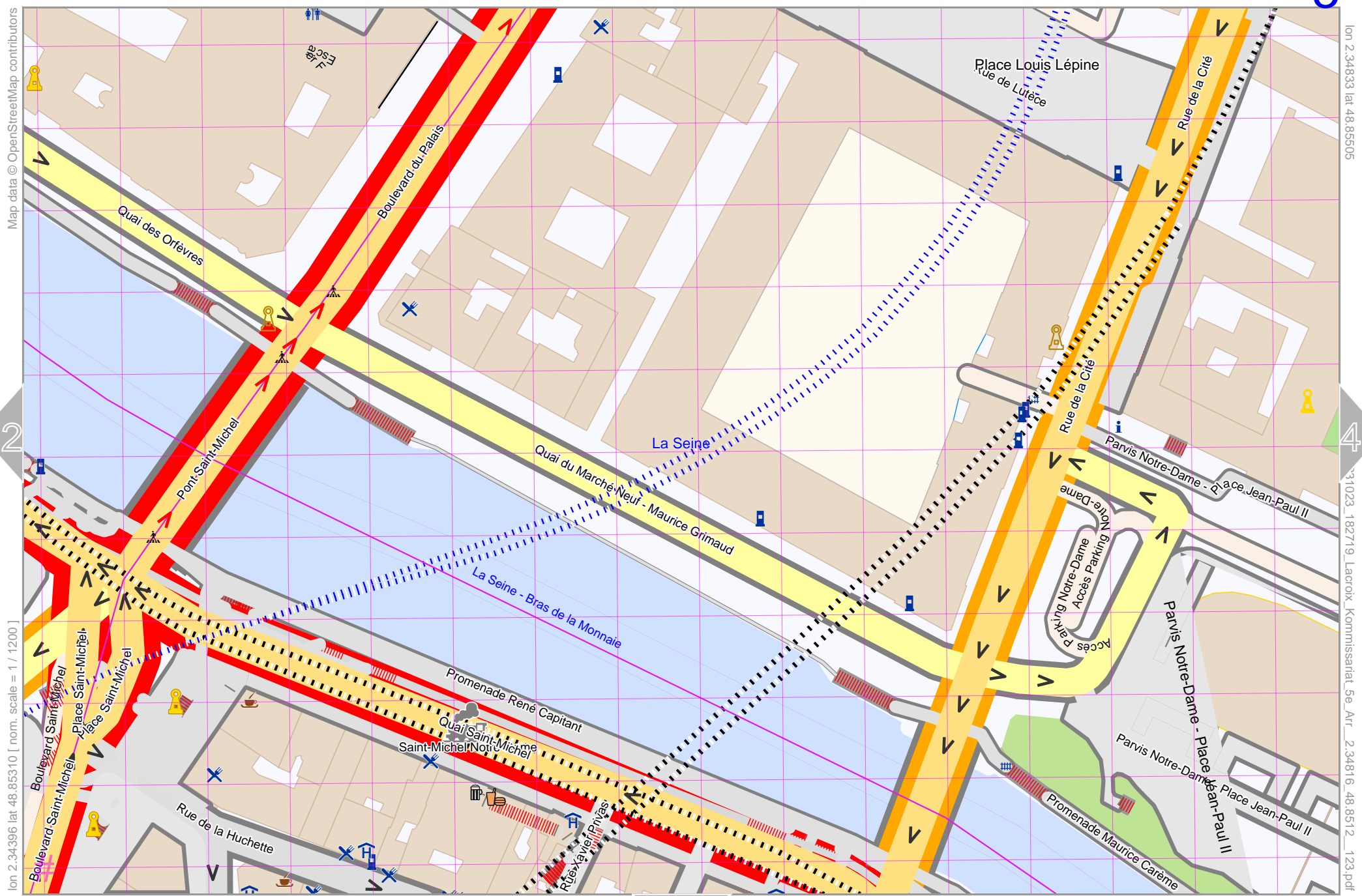
lon 2.33976 lat 48.85310 [nom. scale = 1 / 12000]

lon 2.34412 lat 48.85505

31023_182719_Lacroix_Kommissariat_5e_Arr_2.34816_48.8512_123.pdf

UTM: 31 U easting 451.58 km northing 5411.34 km
UTM-Grid-width = 20m

6



Map data © OpenStreetMap contributors

lon 2.34396 lat 48.85310 [nom. scale = 1 / 1200]

lon 2.34833 lat 48.85505

lon 2.34816 lat 48.8512

UTM: 31 U easting 451.88 km northing 5411.34 km
UTM-Grid-width = 20m

Lacroix Kommissariat 5e Arr.

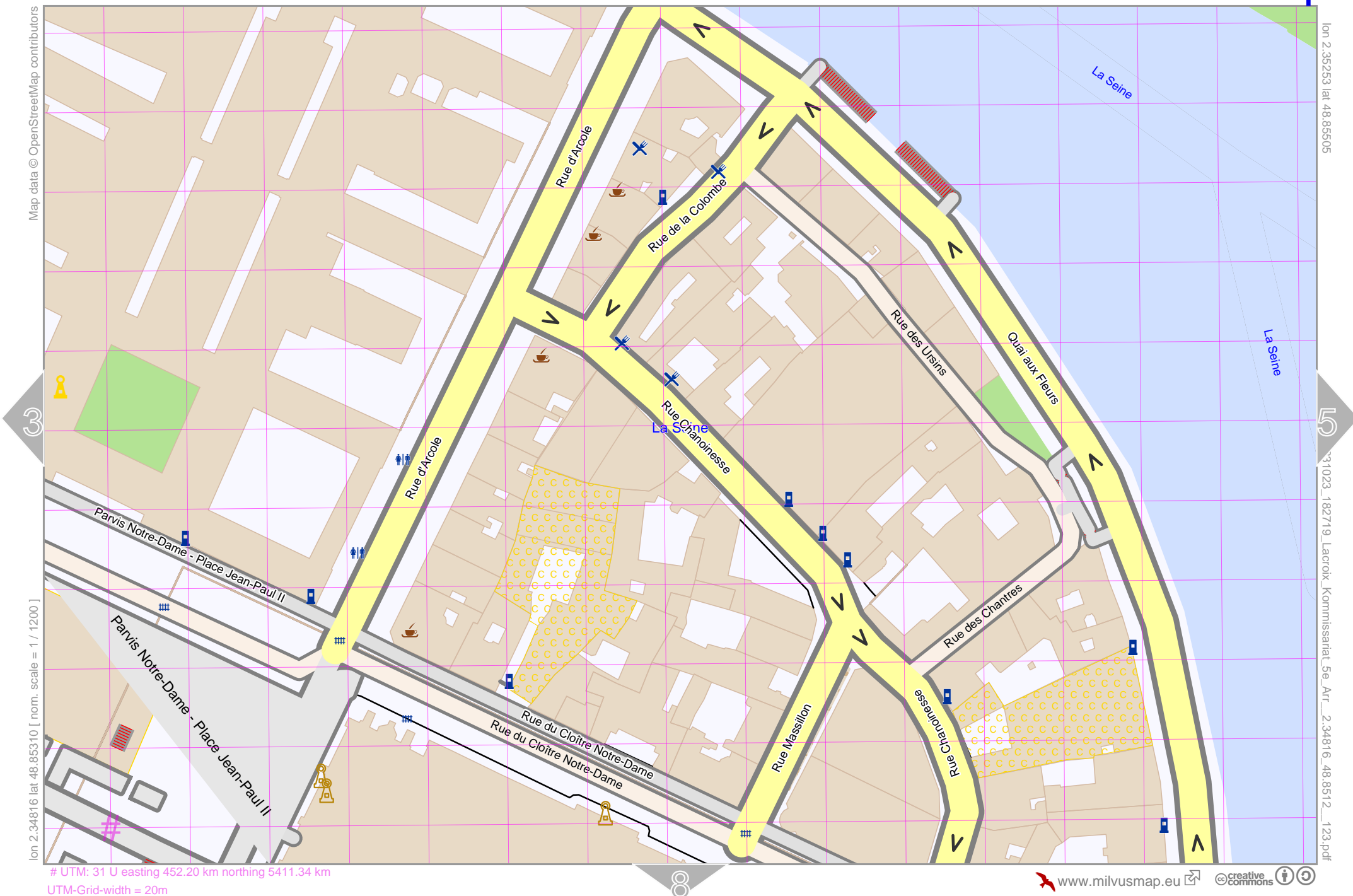
Map data © OpenStreetMap contributors

lon 2.35253 lat 48.85505

lon 2.34816 lat 48.85310 [nom. scale = 1 / 1200]

lon 2.34816 lat 48.8512 123.pdf

UTM: 31 U easting 452.20 km northing 5411.34 km
UTM-Grid-width = 20m



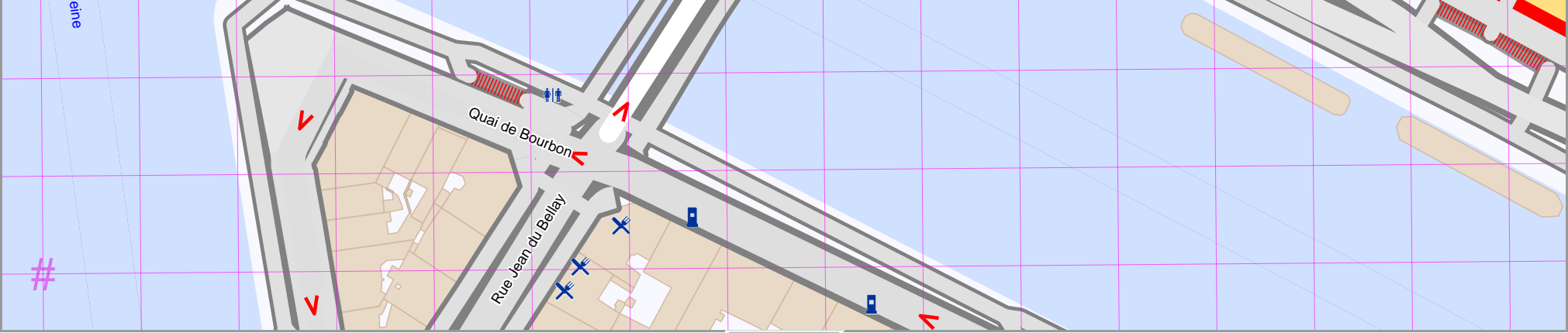
Lacroix Kommissariat 5e Arr.

Map data © OpenStreetMap contributors

lon 2.35236 lat 48.85310 [nom. scale = 1 / 1200]

lon 2.35673 lat 48.85505

pdfmap_20231023_182719_Lacroix_Kommissariat_5e_Arr_2.34816_48.8512_123.pdf



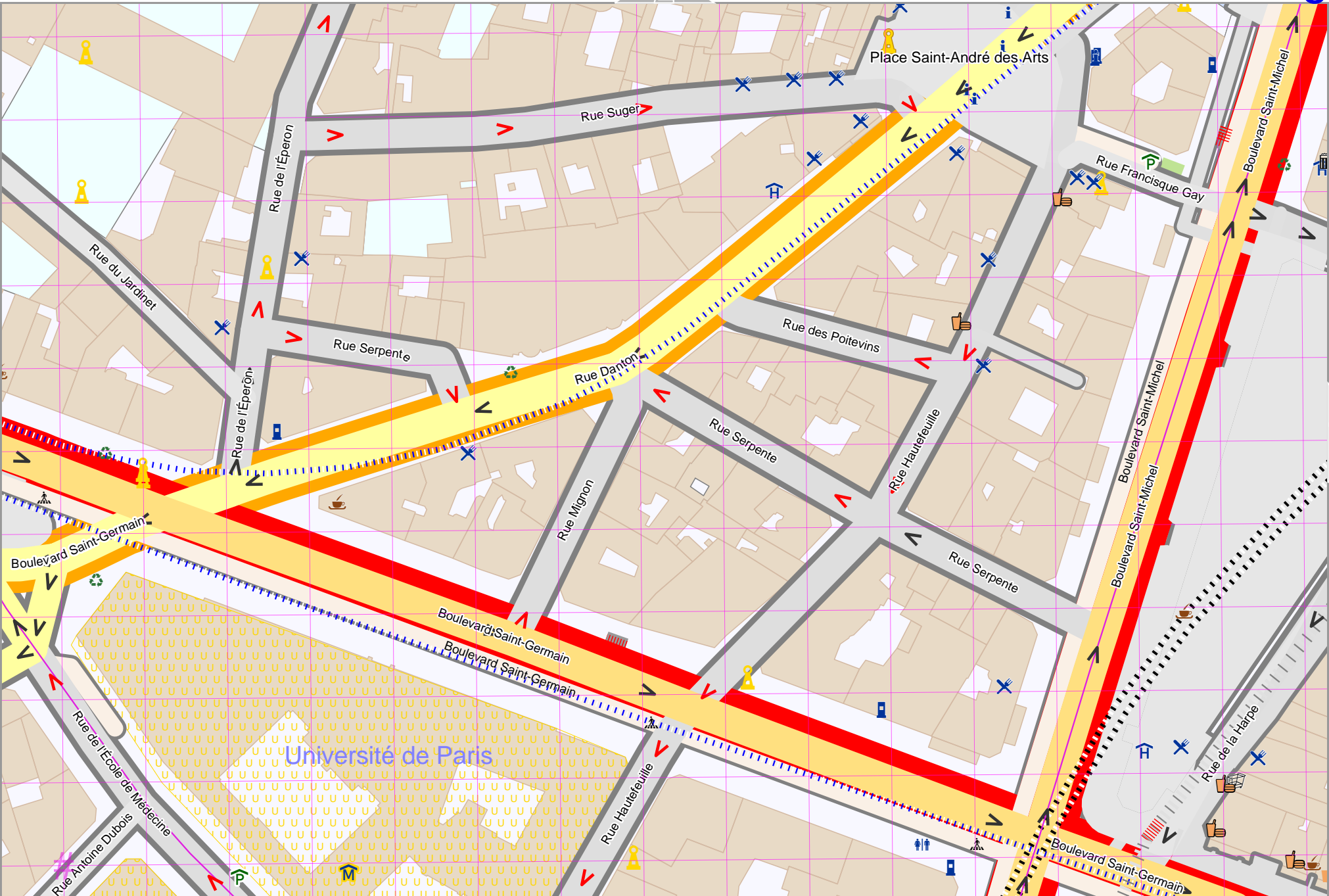
UTM: 31 U easting 452.50 km northing 5411.34 km

UTM-Grid-width = 20m

Lacroix Kommissariat 5e Arr.

Map data © OpenStreetMap contributors

lon 2.33976 lat 48.85127 [nom. scale = 1 / 12000]



2

6

lon 2.34412 lat 48.85321

lon 2.34816 lat 48.85127

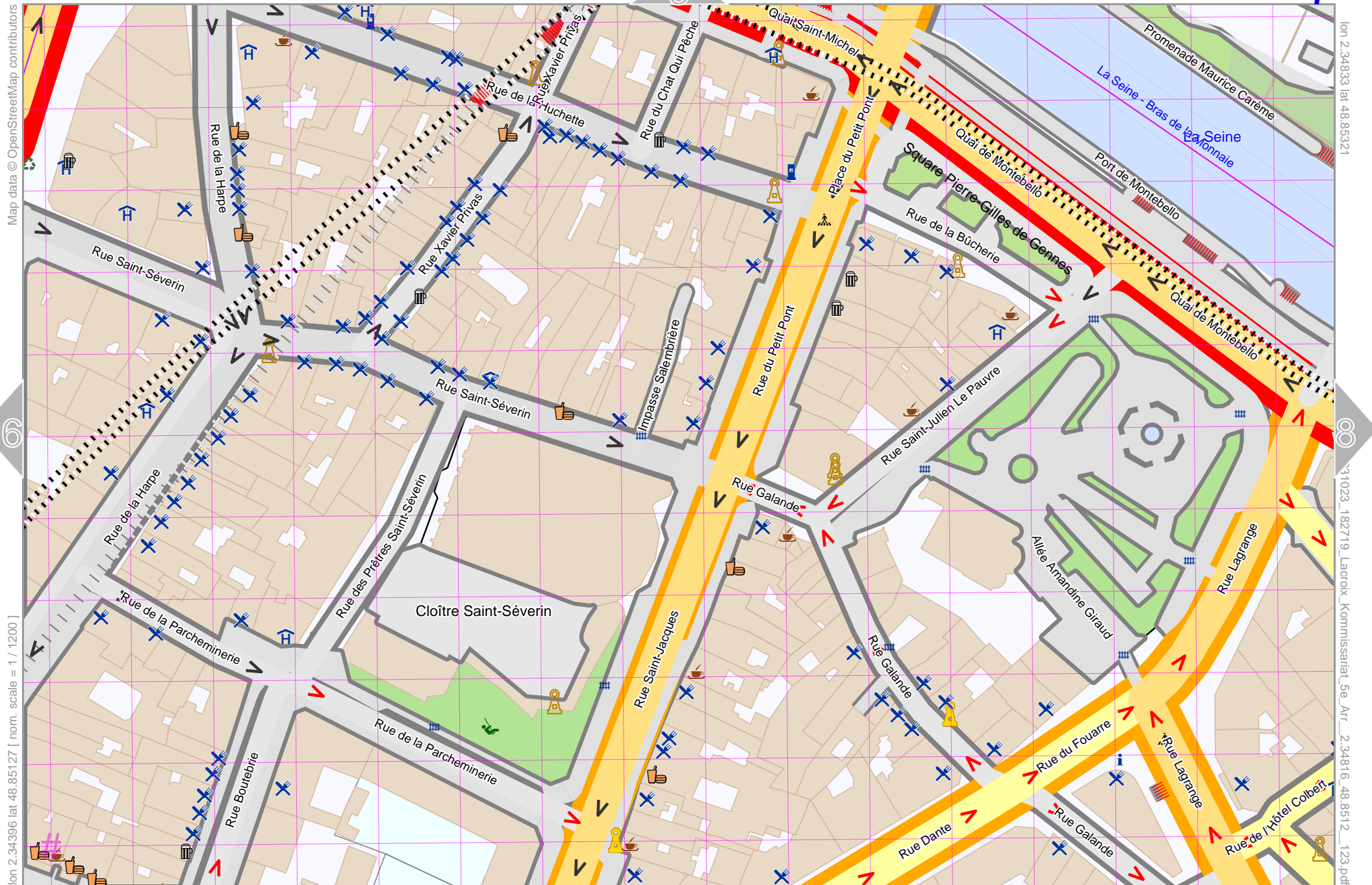
7

10

UTM: 31 U easting 451.58 km northing 5411.14 km

UTM-Grid-width = 20m

Lacroix Kommissariat 5e Arr.



Map data © OpenStreetMap contributors

lon 2.34396 lat 48.85127 [nom. scale = 1 / 12000]

UTM: 31 U easting 451.88 km northing 5411.14 km
UTM-Grid-width = 20m

lon 2.34833 lat 48.85321

lon 2.34816 lat 48.85127

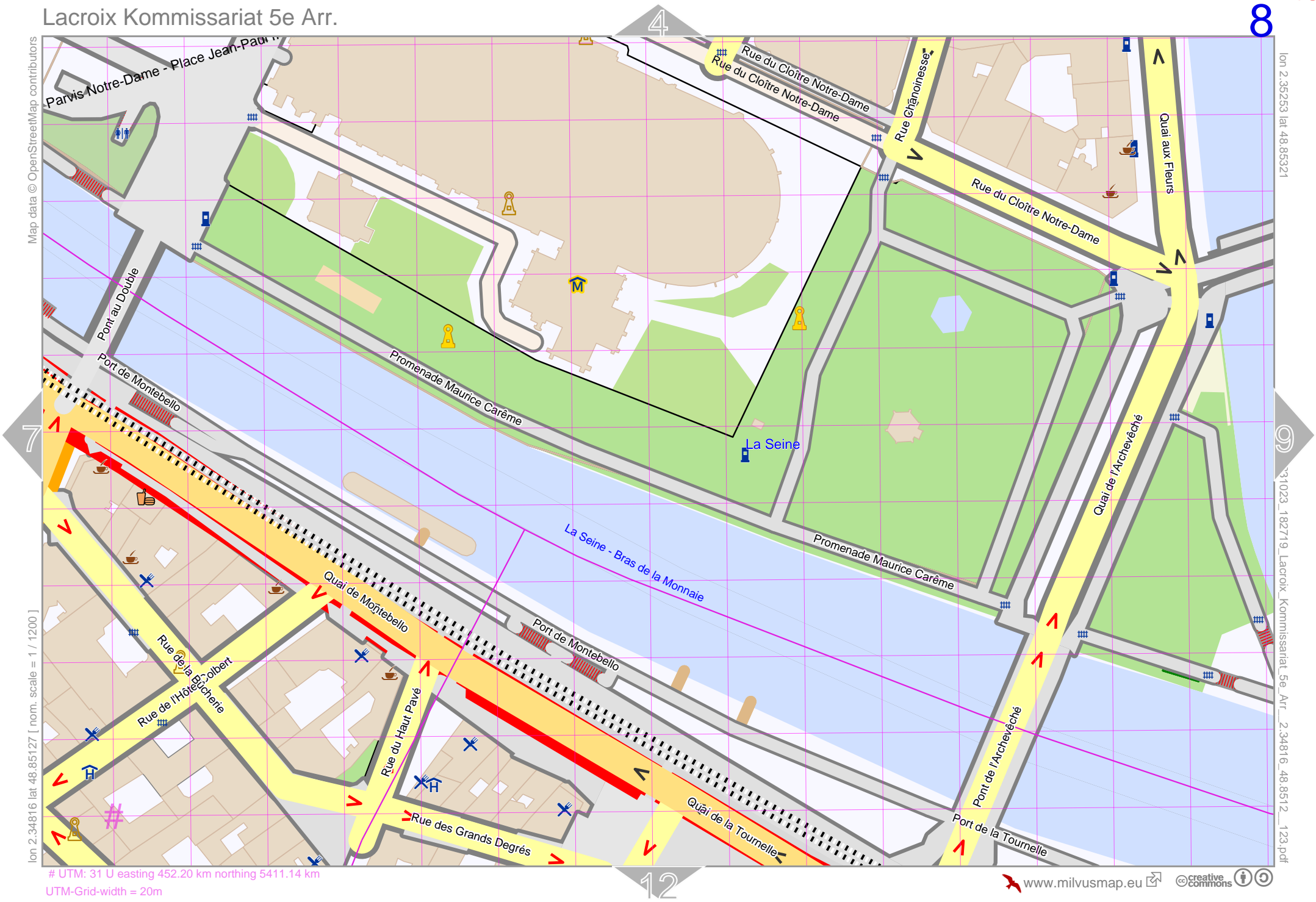
Lacroix Kommissariat 5e Arr.

Map data © OpenStreetMap contributors

lon 2.34816 lat 48.85127 [nom. scale = 1 / 1200]

lon 2.35253 lat 48.85321

lon 2.34816 lat 48.85127 [nom. scale = 1 / 1200]



UTM: 31 U easting 452.20 km northing 5411.14 km
UTM-Grid-width = 20m

Lacroix Kommissariat 5e Arr.

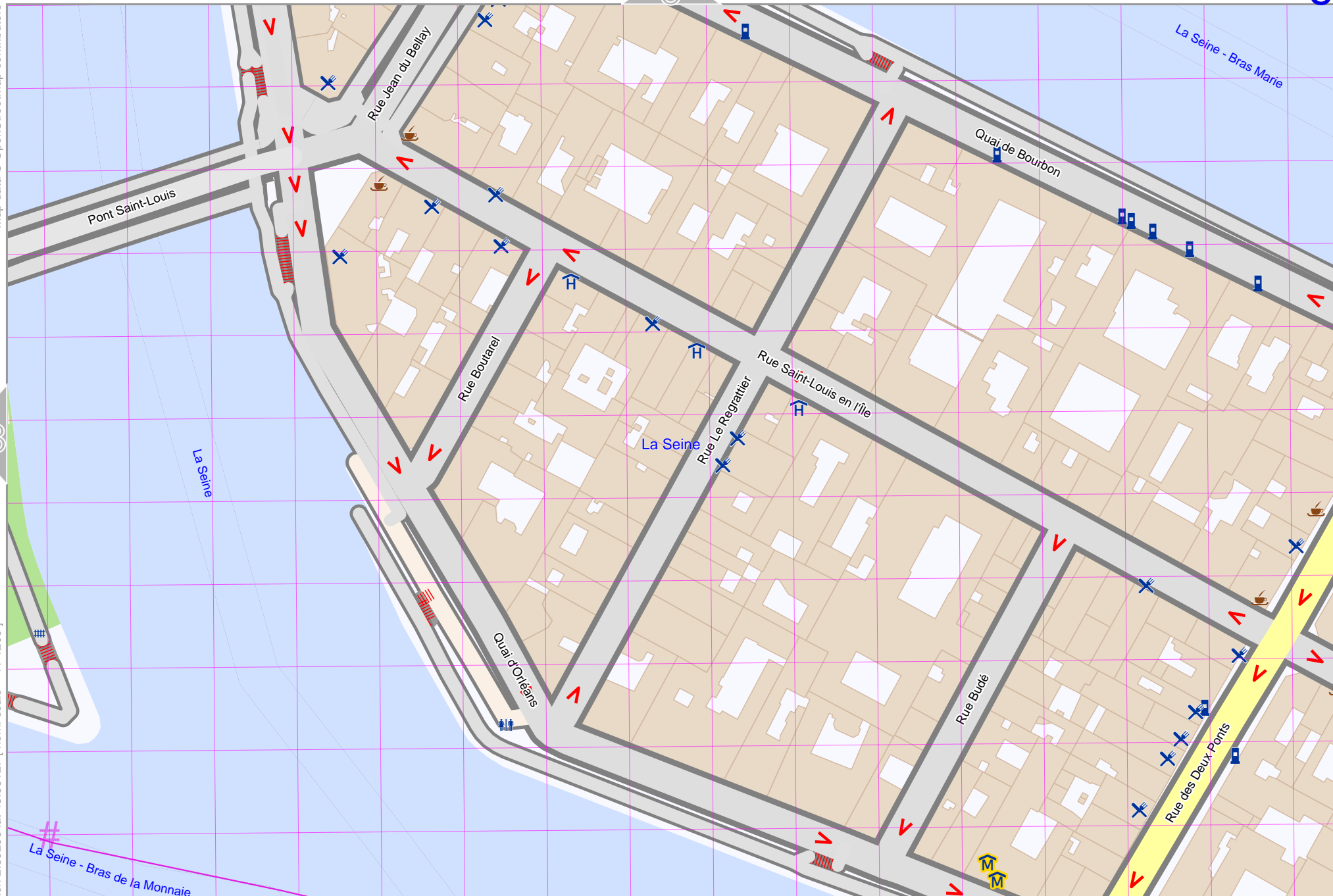
9

lon 2.35673 lat 48.85321

pdfmap_20231023_182719_Lacroix_Kommissariat_5e_Arr_2.34816_48.8512_123.pdf

Map data © OpenStreetMap contributors

lon 2.35236 lat 48.85127 [nom. scale = 1 / 1200]

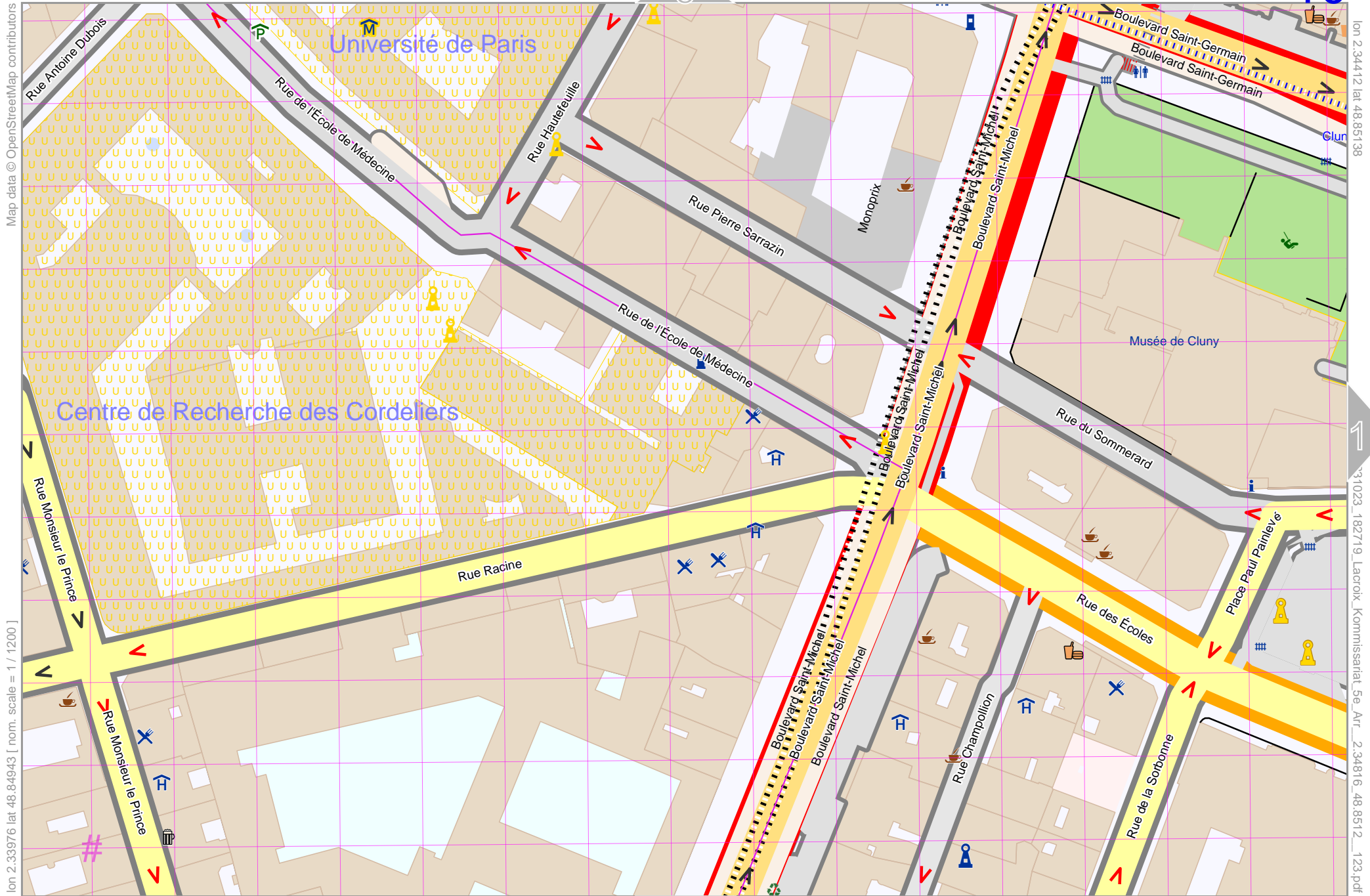


UTM: 31 U easting 452.50 km northing 5411.14 km
UTM-Grid-width = 20m

13

Lacroix Kommissariat 5e Arr.

top



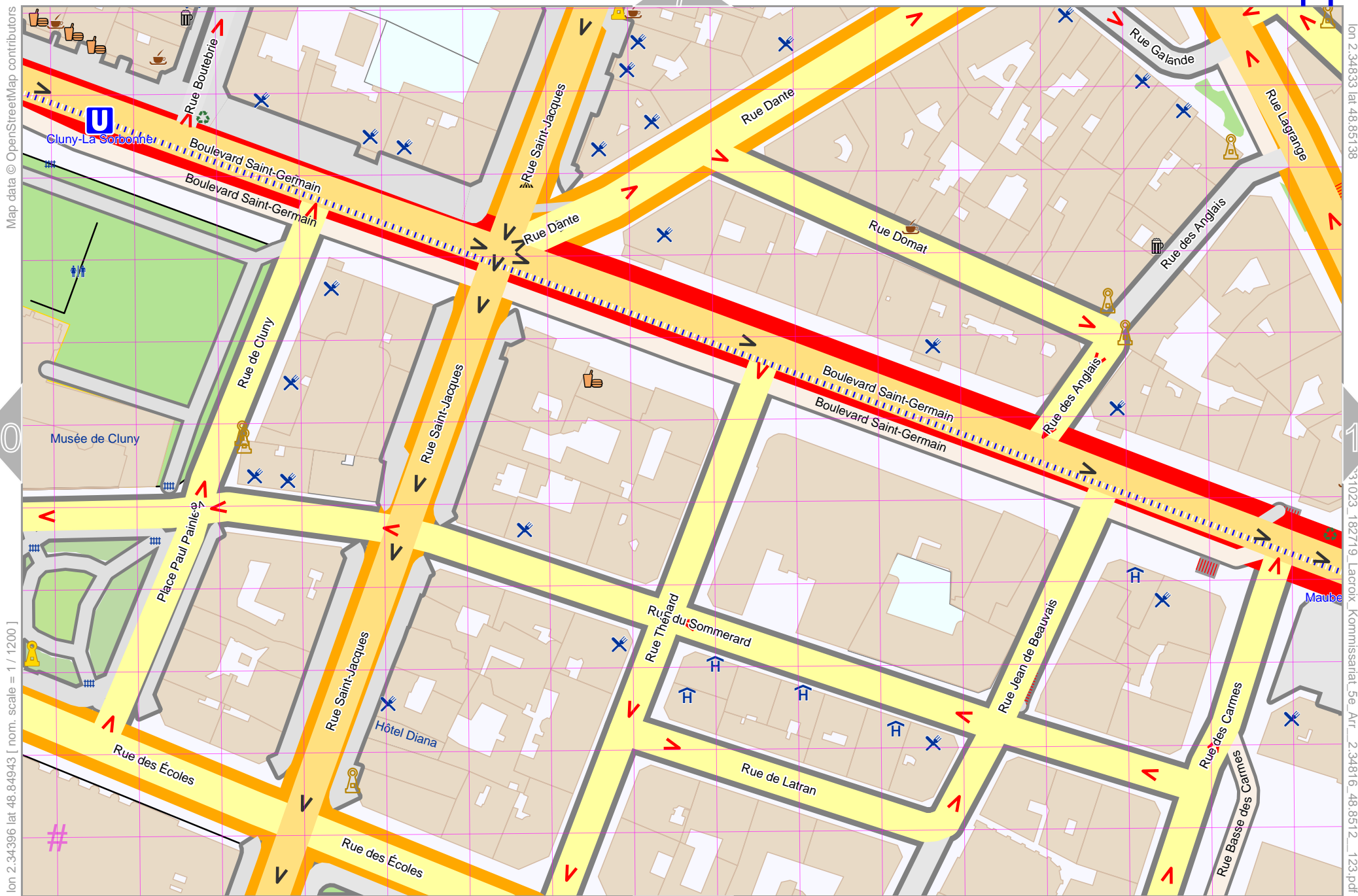
lon 2.33976 lat 48.84943 [nom. scale = 1 / 1200]

lon 2.34412 lat 48.85138
lon 2.34816 lat 48.8512
lon 2.34816 lat 48.8512

UTM: 31 U easting 451.58 km northing 5410.94 km
UTM-Grid-width = 20m

Lacroix Kommissariat 5e Arr.

top



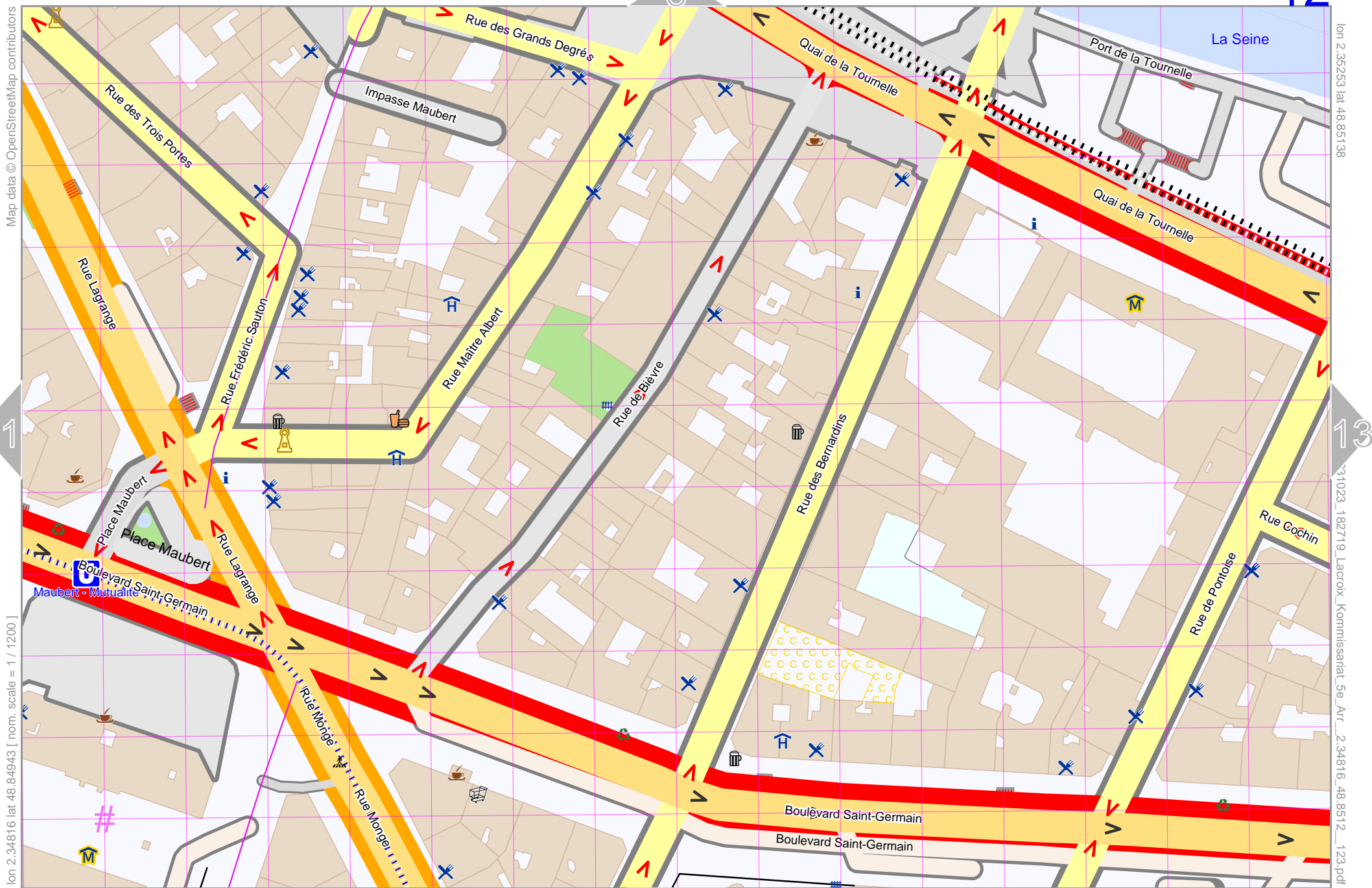
Map data © OpenStreetMap contributors

lon 2.34396 lat 48.84943 [nom. scale = 1 / 12000]

lon 2.34833 lat 48.85138

lon 2.34816 lat 48.8512

UTM: 31 U easting 451.88 km northing 5410.94 km
UTM-Grid-width = 20m

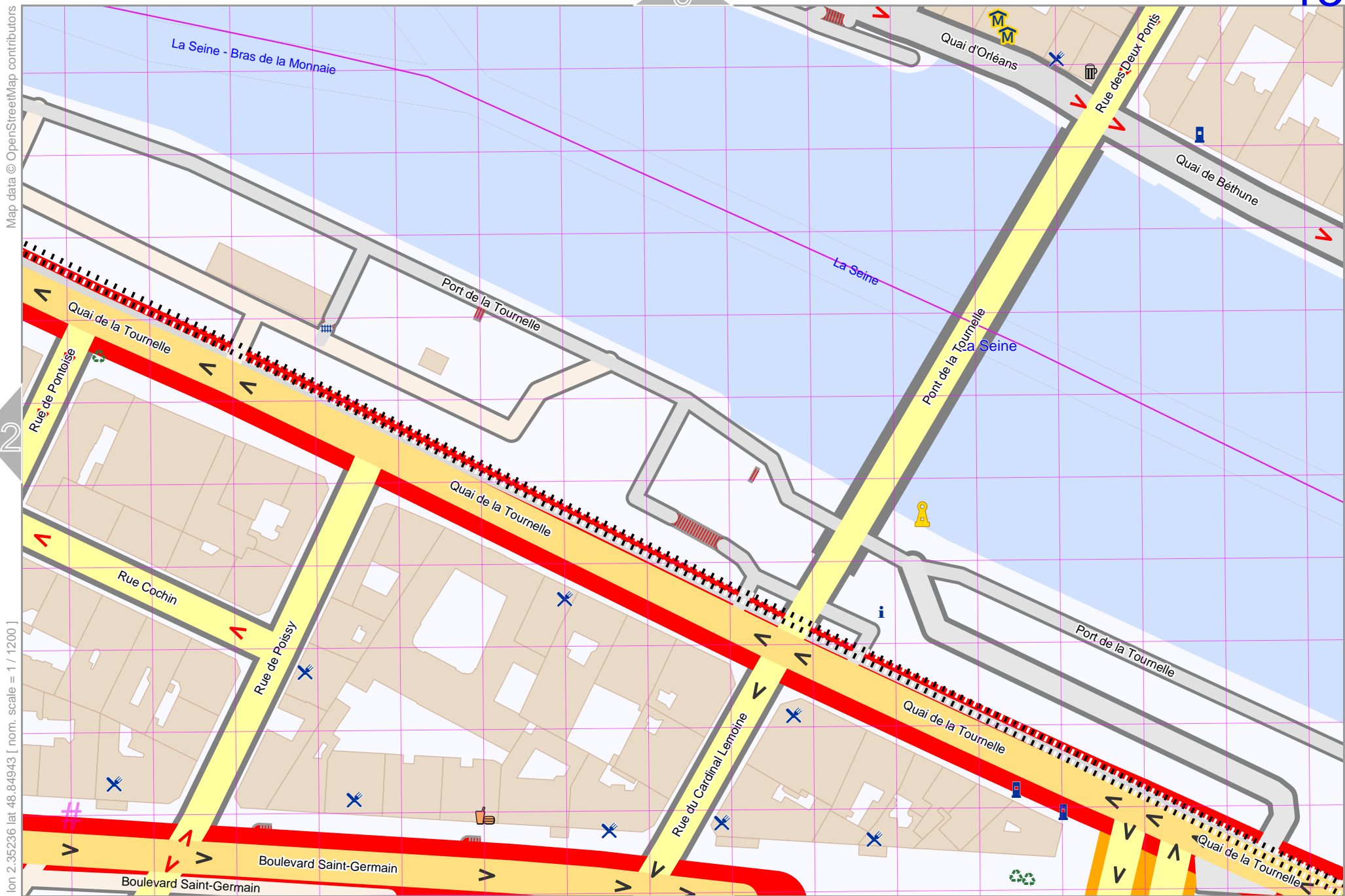


Map data © OpenStreetMap contributors

lon 2.35253 lat 48.85138

lon 2.34816 lat 48.84943 [nom. scale = 1 / 1200]

UTM: 31 U easting 452.20 km northing 5410.94 km
UTM-Grid-width = 20m



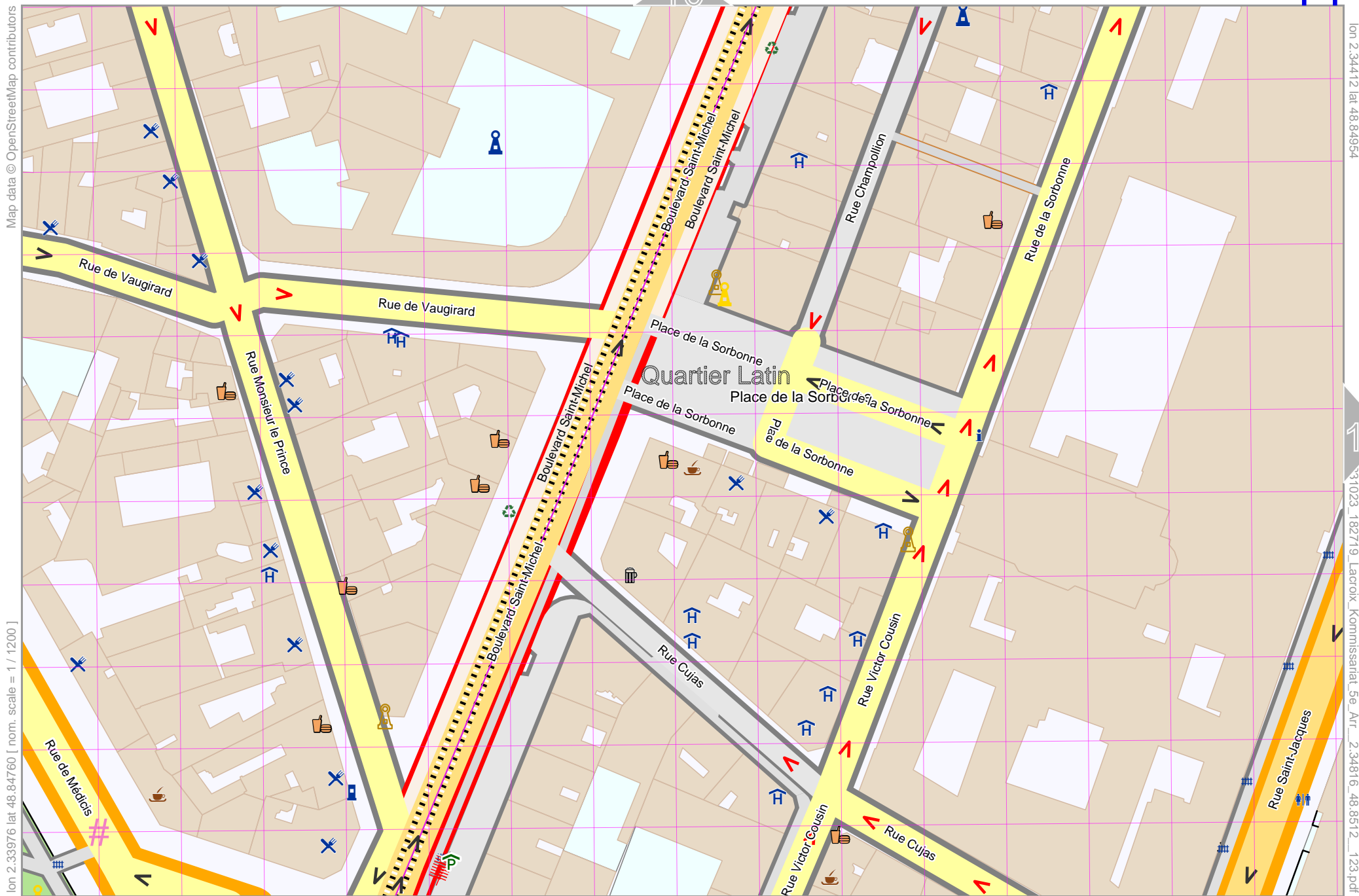
Map data © OpenStreetMap contributors

lon 2.35673 lat 48.85138

pdfmap_20231023_182719_Lacroix_Kommissariat_5e_Arr_2.34816_48.8512_123.pdf

lon 2.35236 lat 48.84943 [nom. scale = 1 / 1200]

UTM: 31 U easting 452.50 km northing 5410.94 km
UTM-Grid-width = 20m

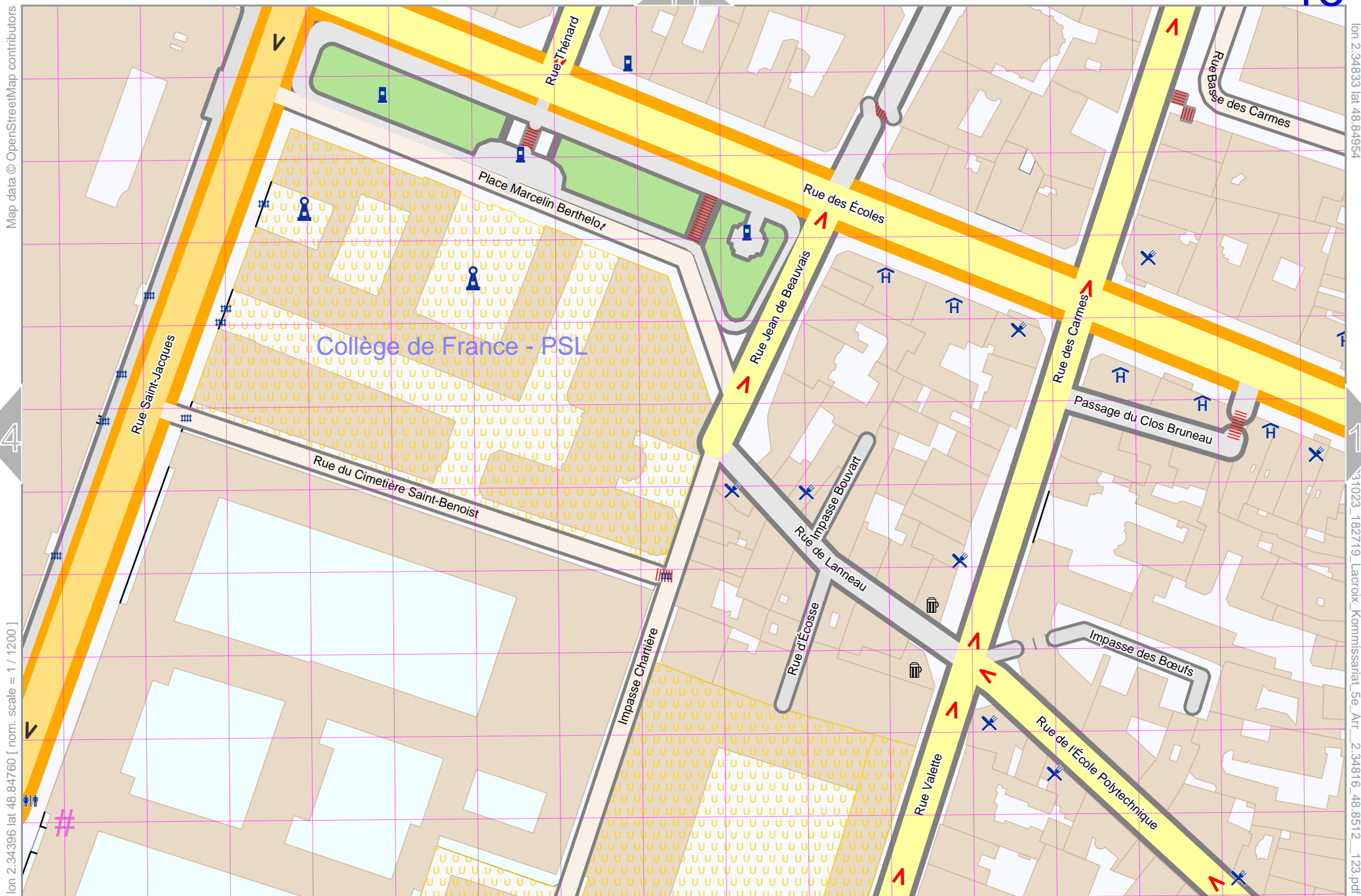


lon 2.33976 lat 48.84760 [nom. scale = 1 / 12000]

lon 2.34412 lat 48.84954

lon 2.34816 lat 48.8512

UTM: 31 U easting 451.58 km northing 5410.74 km
UTM-Grid-width = 20m



Map data © OpenStreetMap contributors

lon 2.34833 lat 48.84954

lon 2.34396 lat 48.84760 [nom. scale = 1 / 1200]

lon 2.34816 lat 48.8512 [nom. scale = 1 / 1200]

UTM: 31 U easting 451.88 km northing 5410.74 km
UTM-Grid-width = 20m

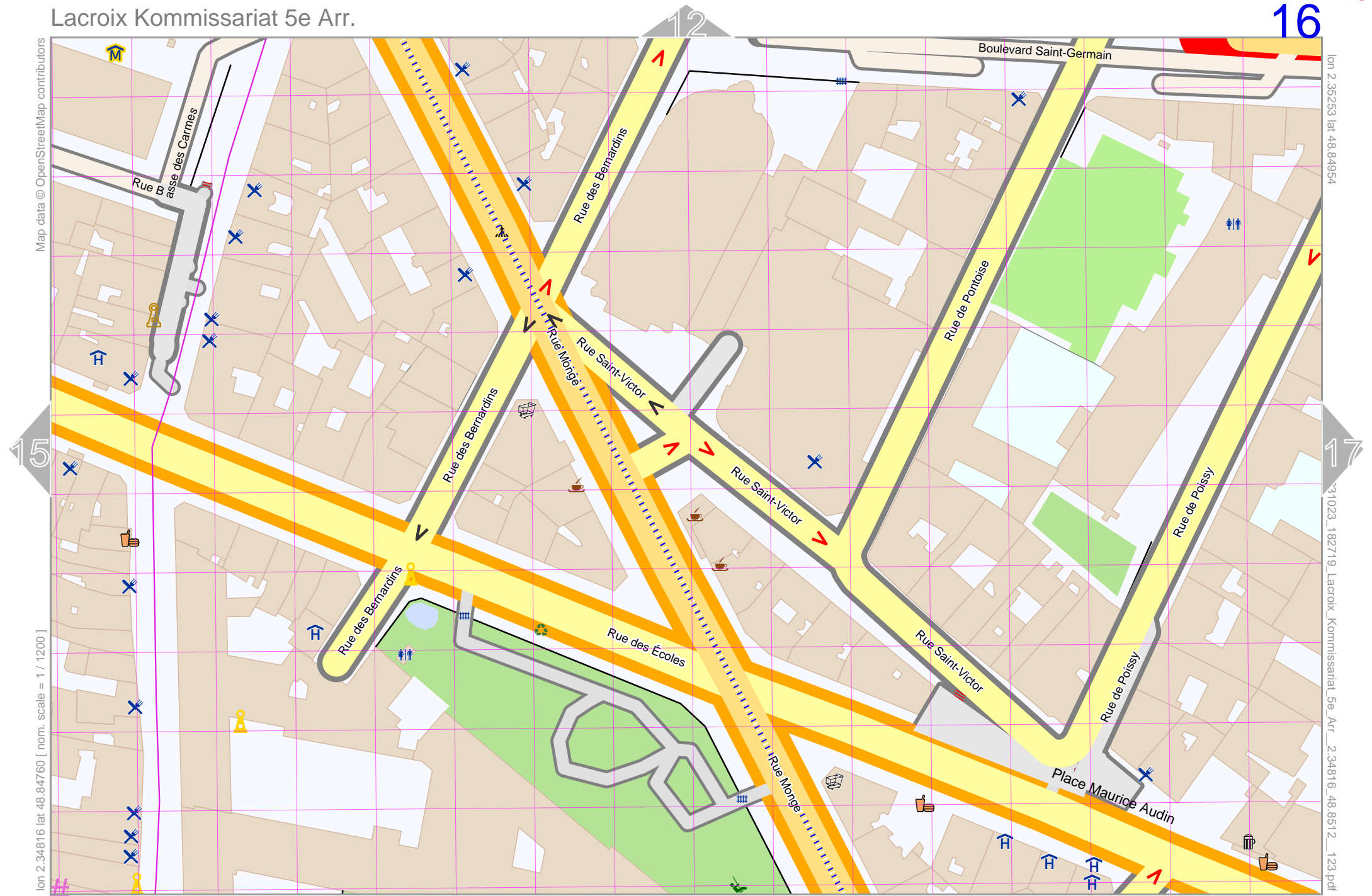
Map data © OpenStreetMap contributors

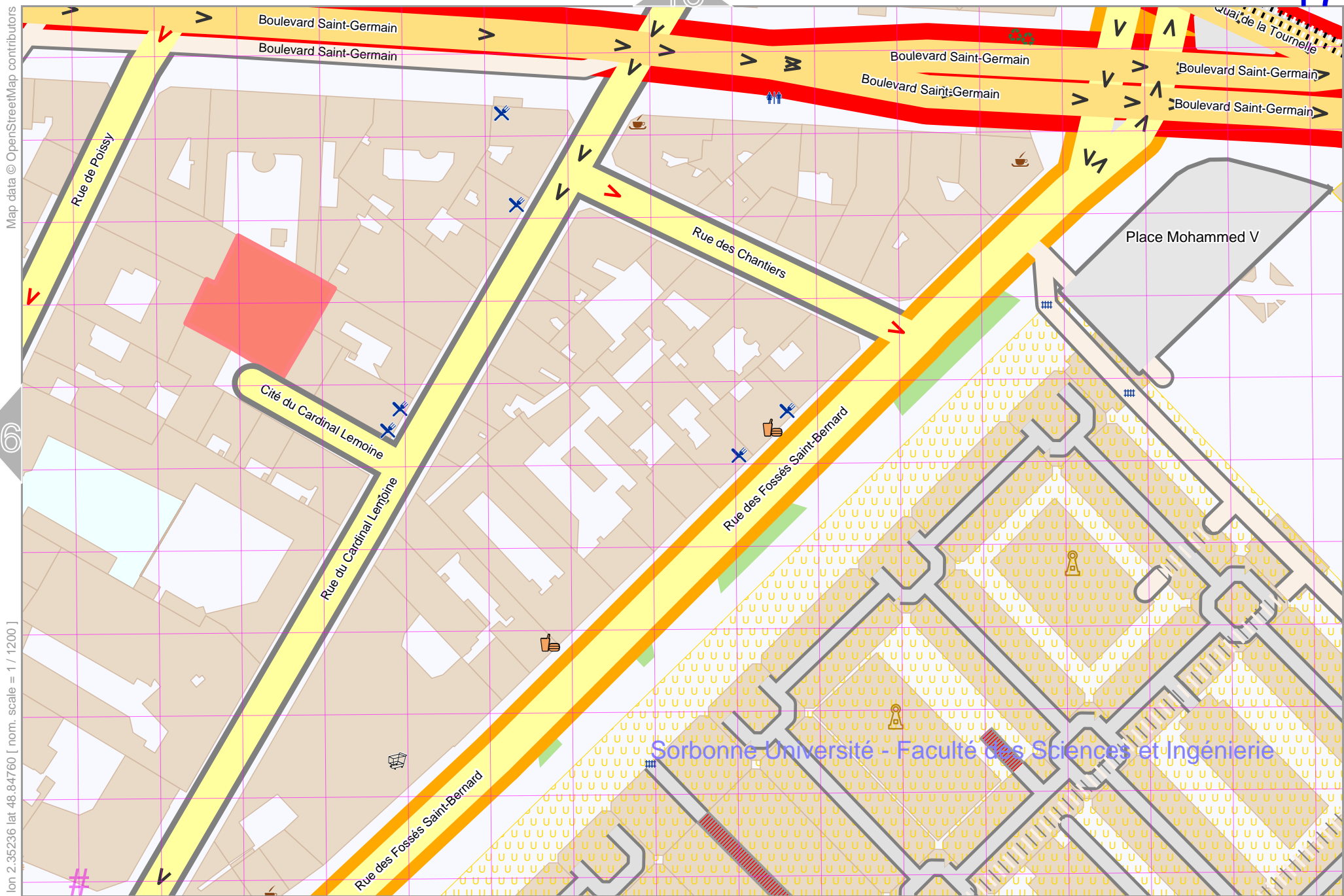
lon 2.35253 lat 48.84954

lon 2.34816 lat 48.84760 [nom. scale = 1 / 12000]

31023_182719_Lacroix_Kommissariat_5e_Arr_2.34816_48.8512_123.pdf

UTM: 31 U easting 452.18 km northing 5410.72 km
UTM-Grid-width = 20m





Map data © OpenStreetMap contributors

lon 2.35673 lat 48.84954

pdfmap_20231023_182719_Lacroix_Kommissariat_5e_Arr_2.34816_48.8512_123.pdf

lon 2.35236 lat 48.84760 [nom. scale = 1 / 1200]

UTM: 31 U easting 452.50 km northing 5410.72 km
UTM-Grid-width = 20m