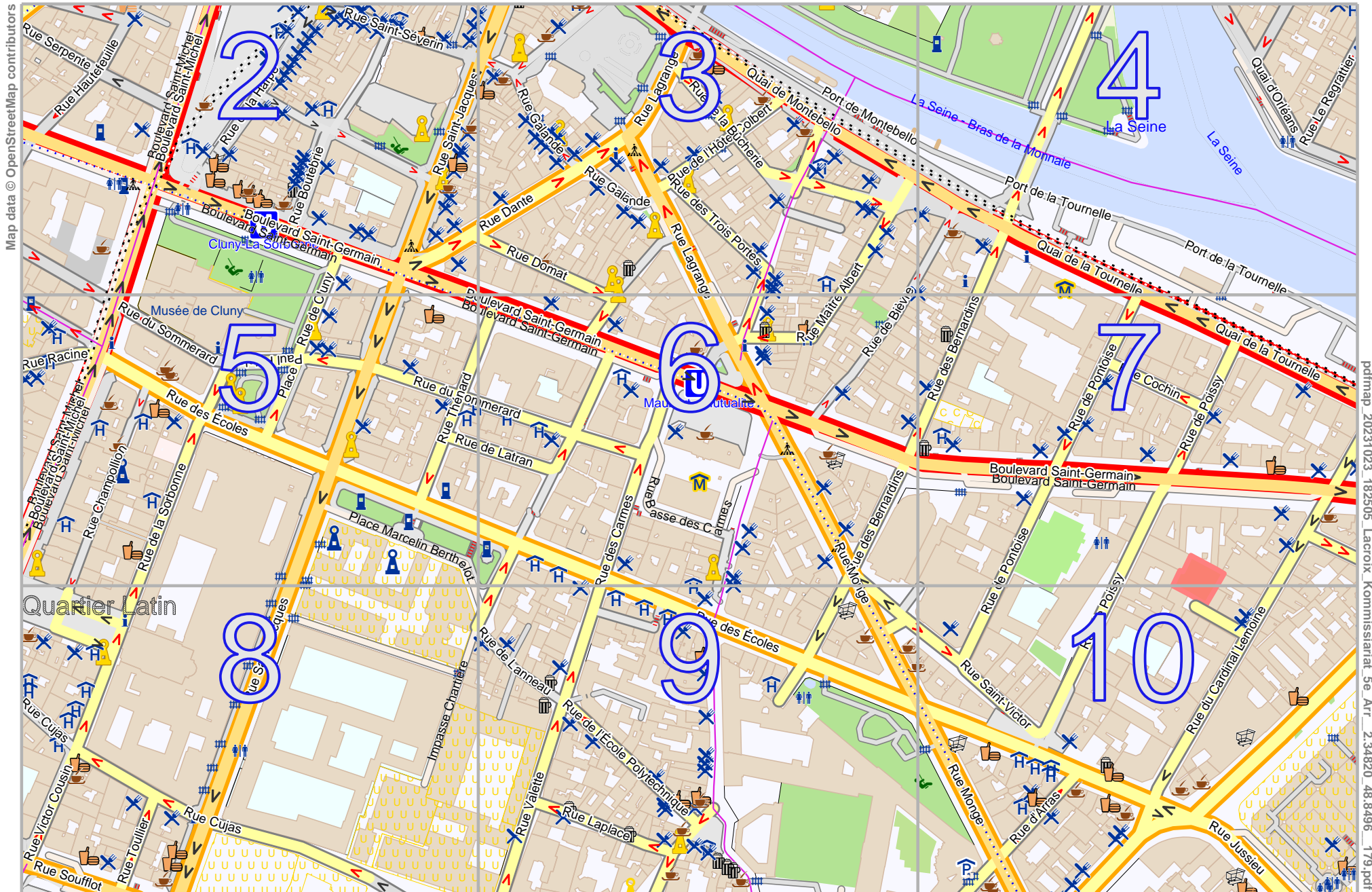


Lacroix Kommissariat 5e Arr.

lon 2.35467 lat 48.85252

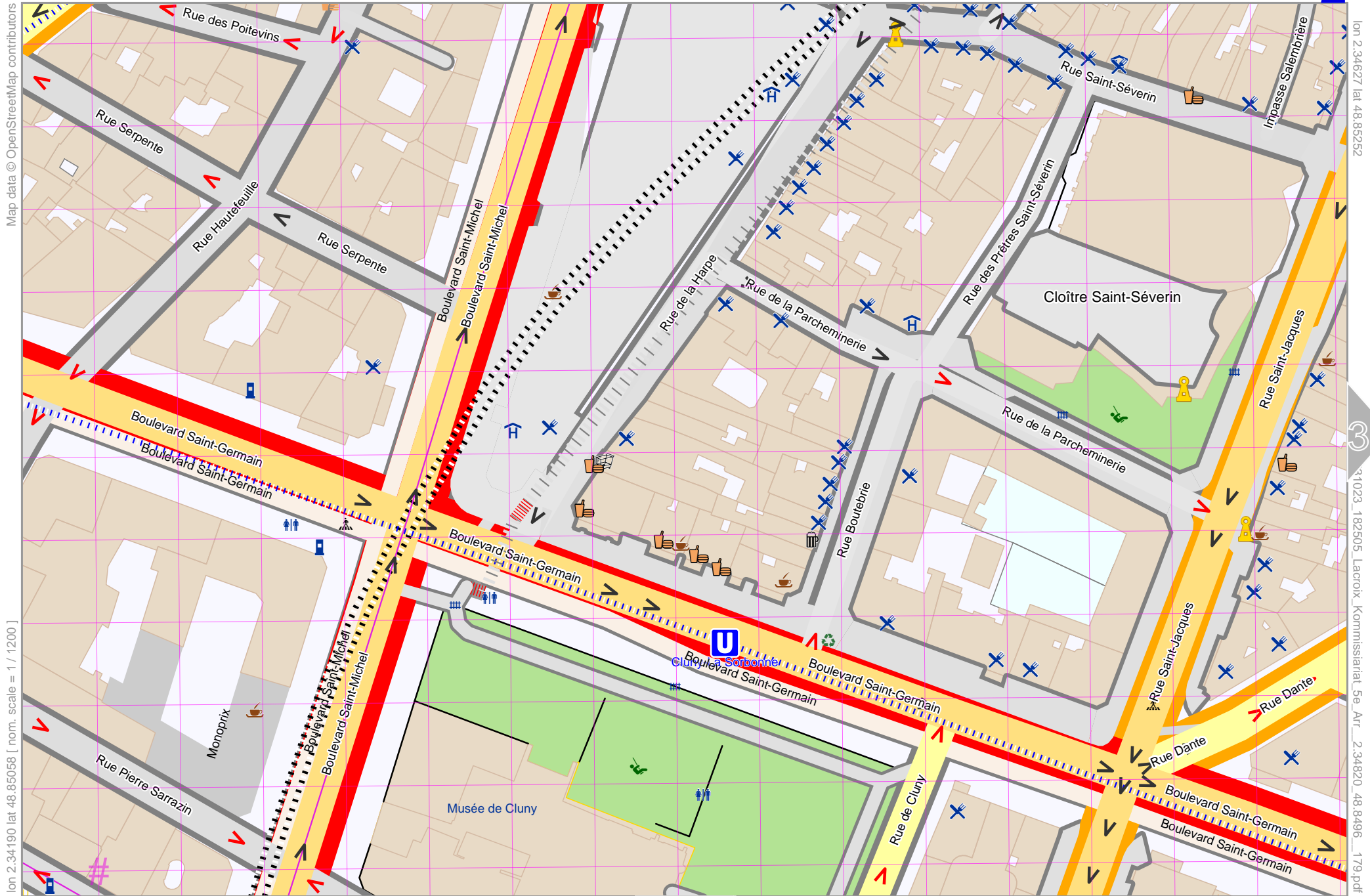


Map data © OpenStreetMap contributors

pdfmap 20231023_182505_Lacroix_Kommissariat_5e_Arr_2.34820_48.8486_179.pdf

lon 2.34190 lat 48.84691
[nom. scale = 1 / 3600]

Lacroix Kommissariat 5e Arr.



Map data © OpenStreetMap contributors

lon 2.34190 lat 48.85058 [nom. scale = 1 / 1200]

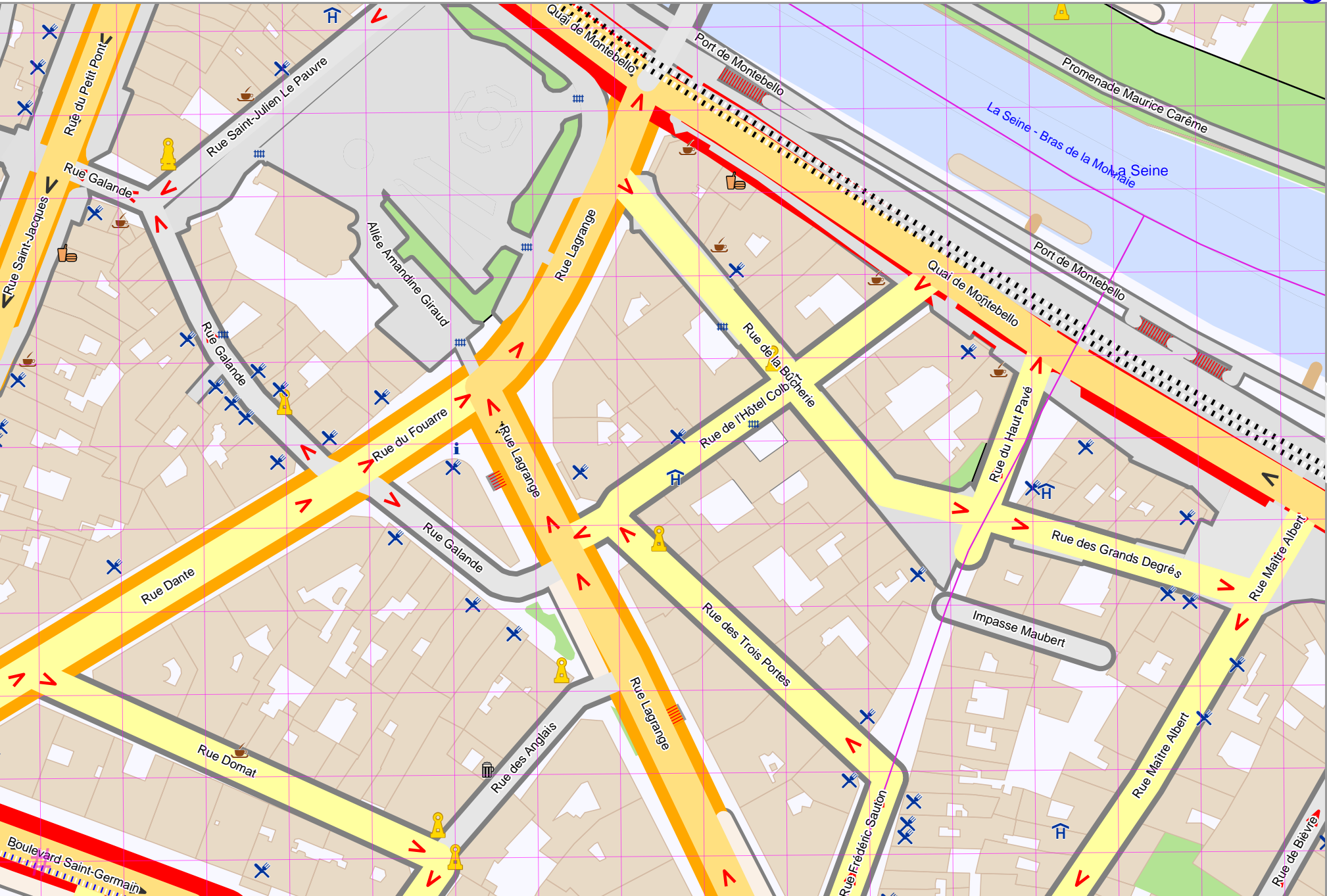
lon 2.34627 lat 48.85292

91023_182505_Lacroix_Kommissariat_5e_Arr_2.34820_48.8496_179.pdf

UTM: 31 U easting 451.74 km northing 5411.06 km
UTM-Grid-width = 20m

Map data © OpenStreetMap contributors

lon 2.34610 lat 48.85058 [nom. scale = 1 / 1200]



UTM: 31 U easting 452.04 km northing 5411.06 km
UTM-Grid-width = 20m

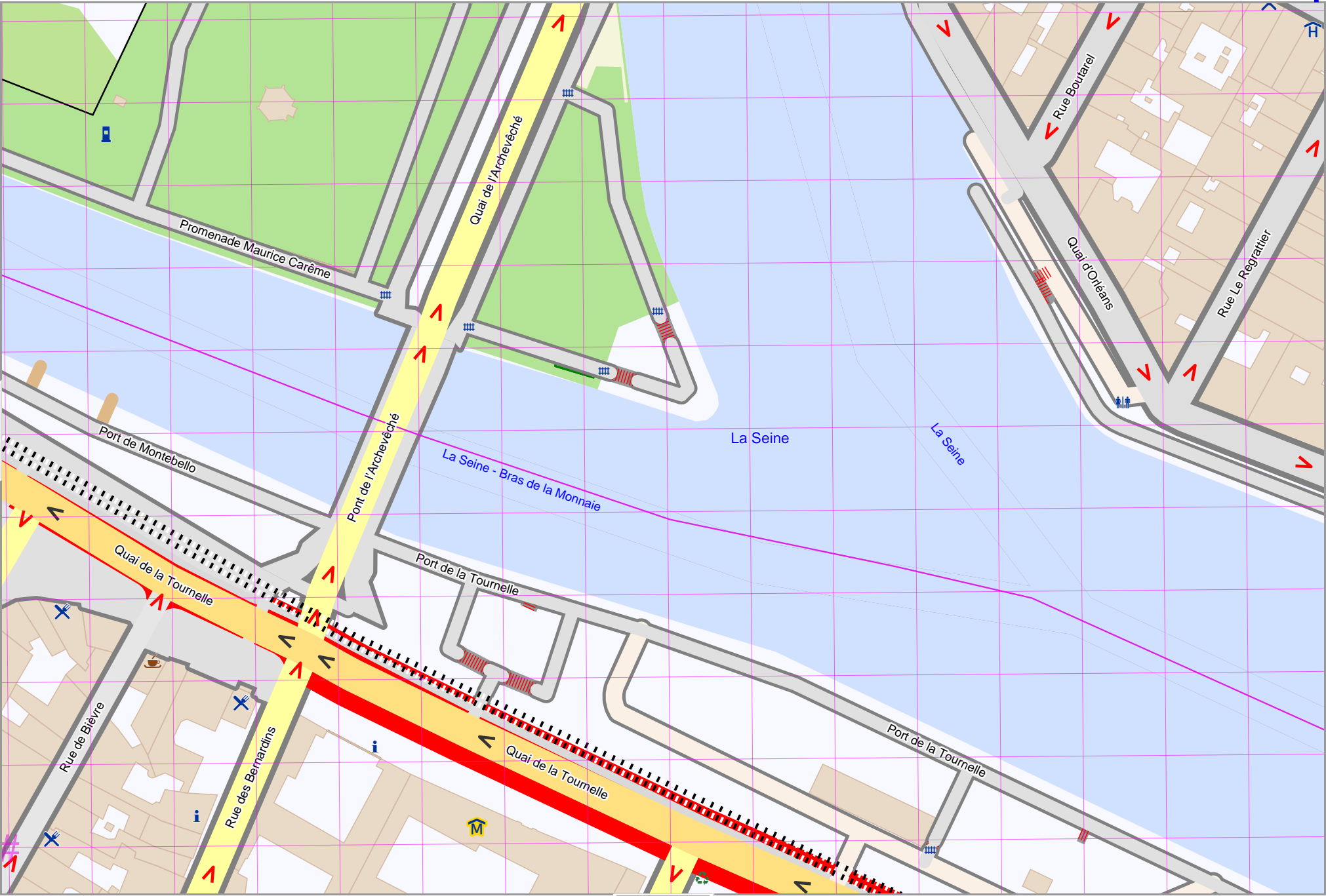
lon 2.35047 lat 48.85252



Lacroix Kommissariat 5e Arr.

Map data © OpenStreetMap contributors

lon 2.35031 lat 48.85058 [nom. scale = 1 / 1200]



lon 2.35467 lat 48.85292 pdfmap_20231023_182505_Lacroix_Kommissariat_5e_Arr_2.34820_48.8496_179.pdf

UTM: 31 U easting 452.34 km northing 5411.06 km
UTM-Grid-width = 20m

Lacroix Kommissariat 5e Arr.

5

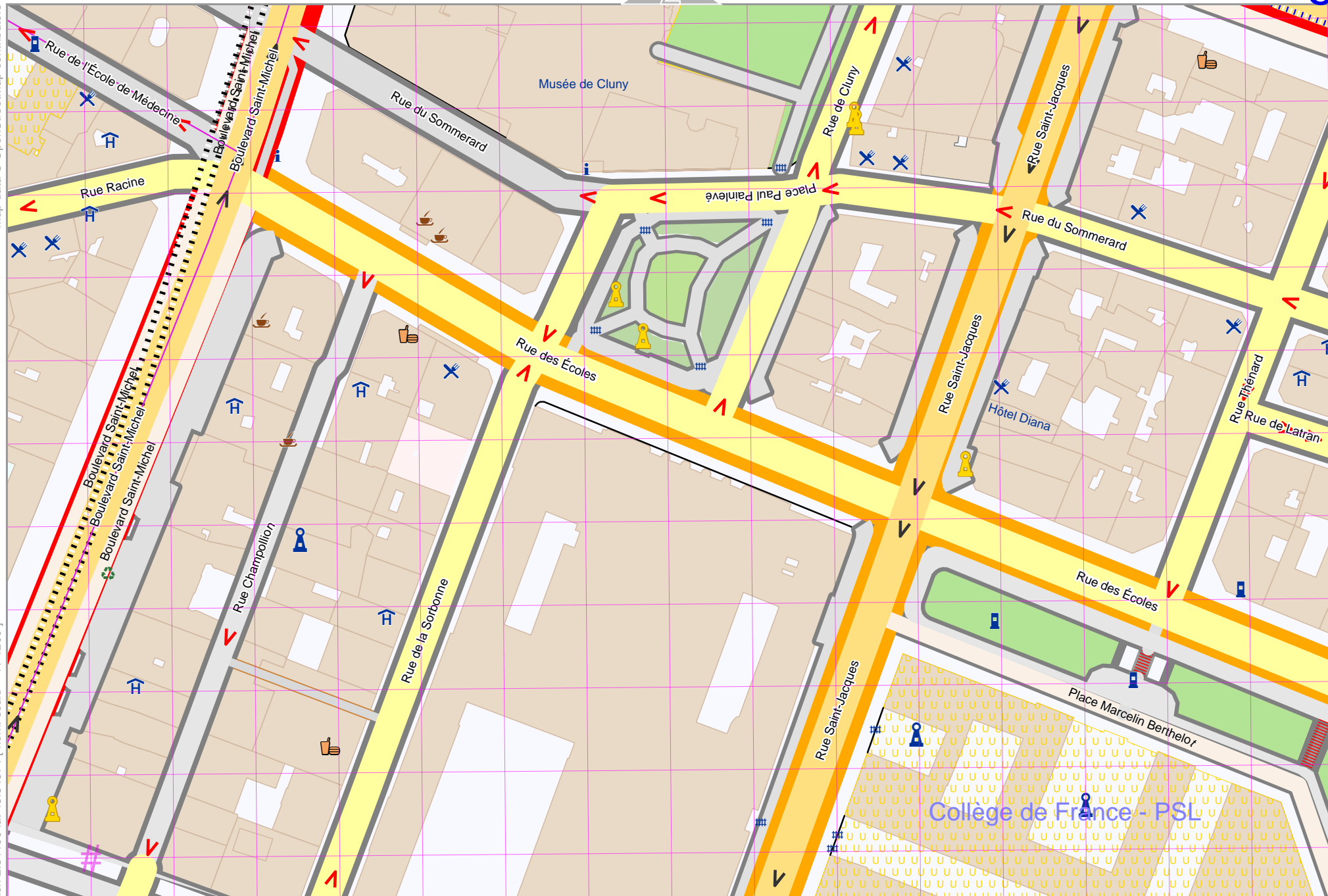
top

Map data © OpenStreetMap contributors

lon 2.34190 lat 48.84874 [nom. scale = 1 / 12000]

lon 2.34627 lat 48.85068

lon 2.34820 lat 48.8496

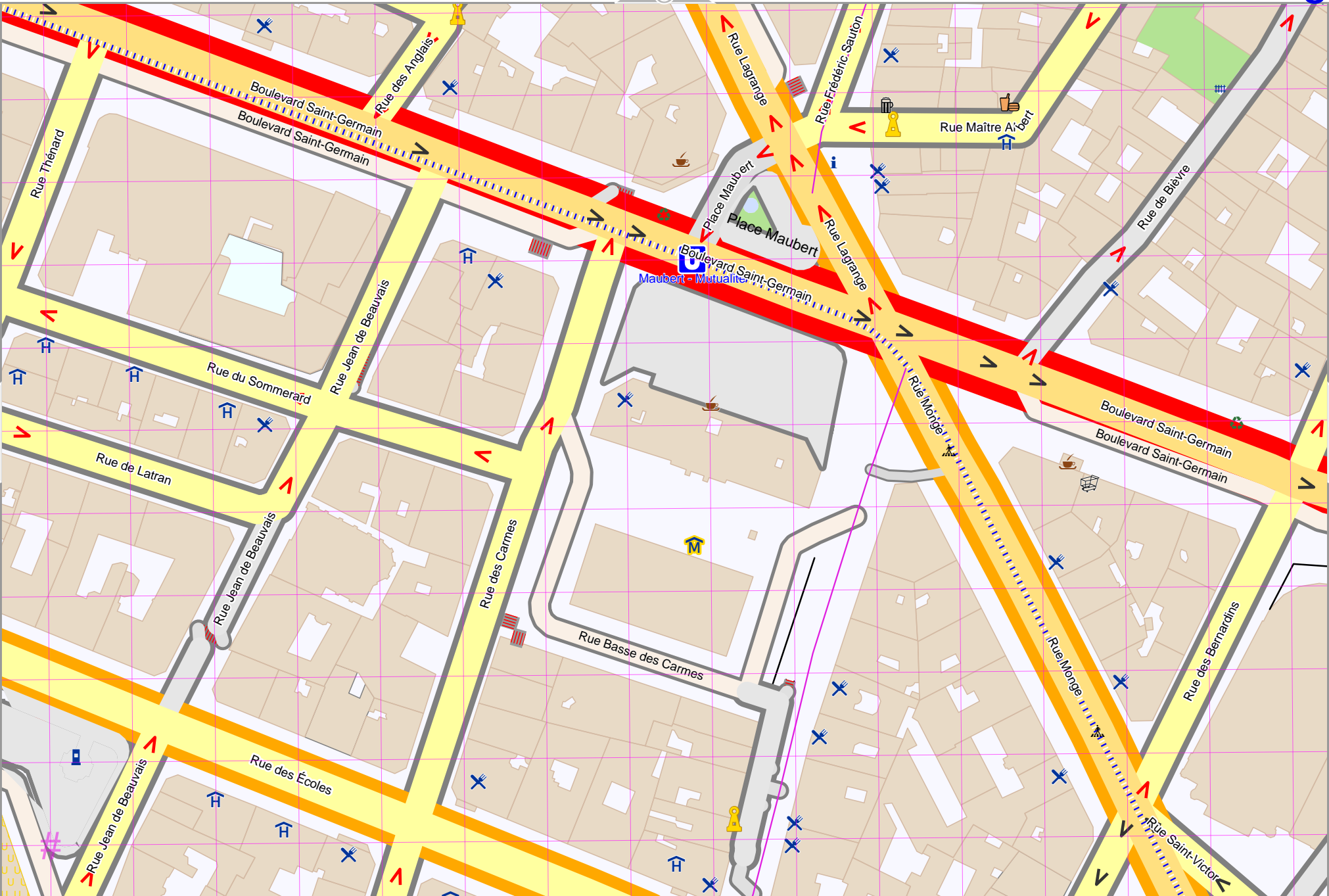


UTM: 31 U easting 451.74 km northing 5410.86 km
UTM-Grid-width = 20m

Lacroix Kommissariat 5e Arr.

Map data © OpenStreetMap contributors

lon 2.34610 lat 48.84874 [nom. scale = 1 / 1200]

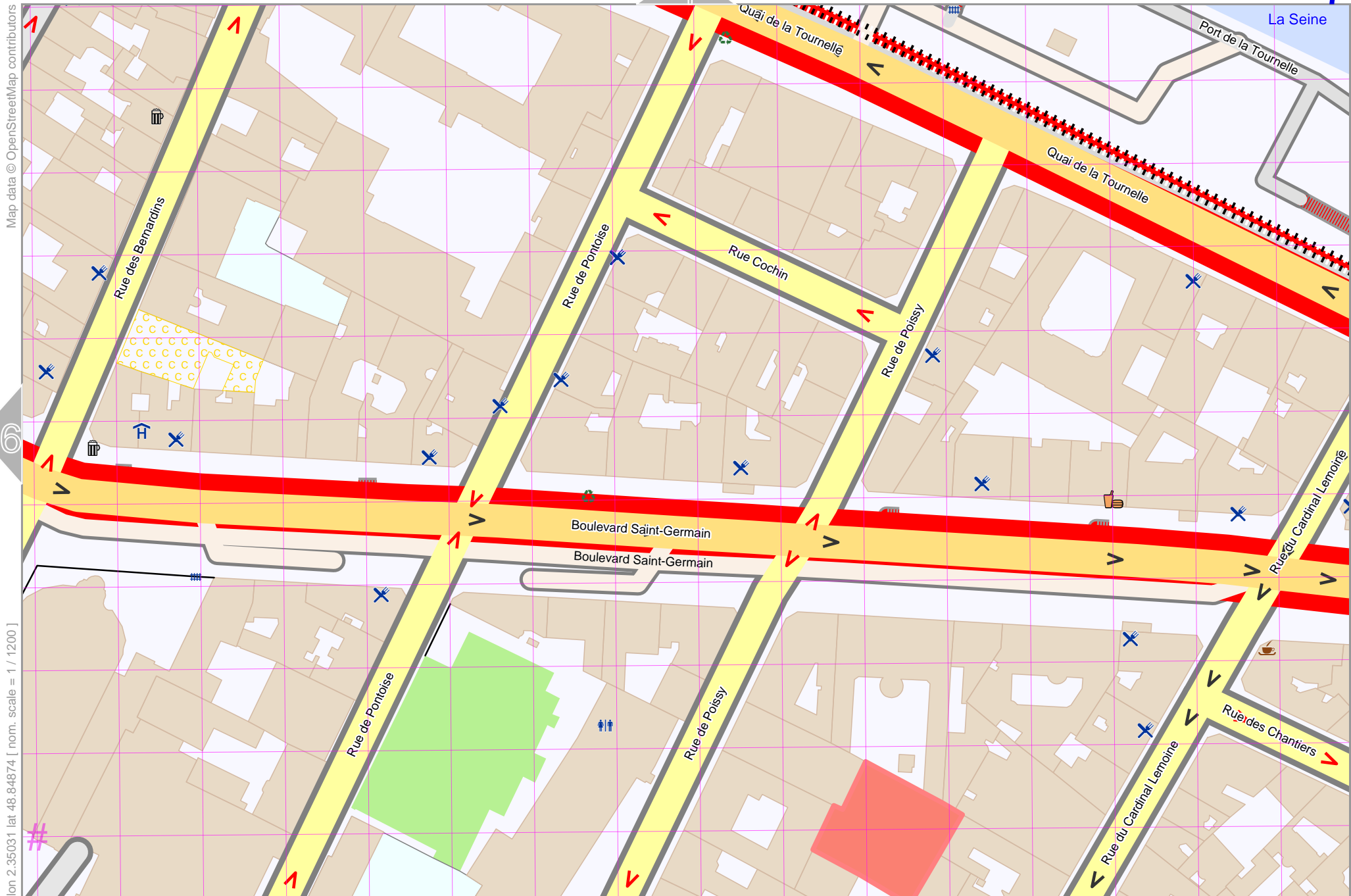


lon 2.35047 lat 48.85068

91023_182505_Lacroix_Kommissariat_5e_Arr_2.34820_48.8496_179.pdf

UTM: 31 U easting 452.04 km northing 5410.86 km
UTM-Grid-width = 20m

Lacroix Kommissariat 5e Arr.

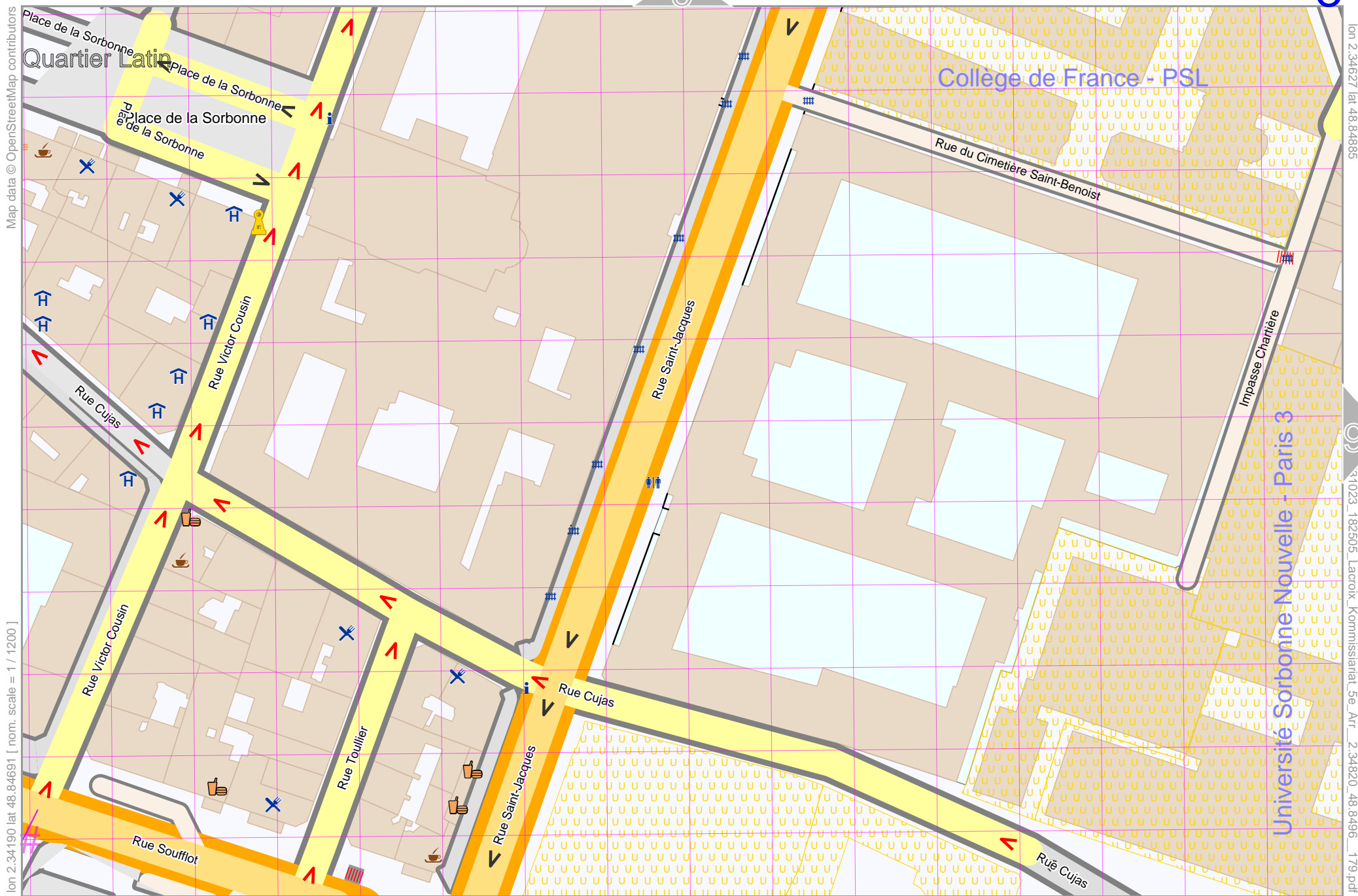


lon 2.35031 lat 48.84874 [nom. scale = 1 / 1200]

lon 2.35467 lat 48.85068 pdfmap_20231023_182505_Lacroix_Kommissariat_5e_Arr_2.34820_48.8496_179.pdf

UTM: 31 U easting 452.34 km northing 5410.86 km
UTM-Grid-width = 20m

Lacroix Kommissariat 5e Arr.



Map data © OpenStreetMap contributors

lon 2.34190 lat 48.84691 [nom. scale = 1 / 1200]

UTM: 31 U easting 451.72 km northing 5410.66 km
UTM-Grid-width = 20m

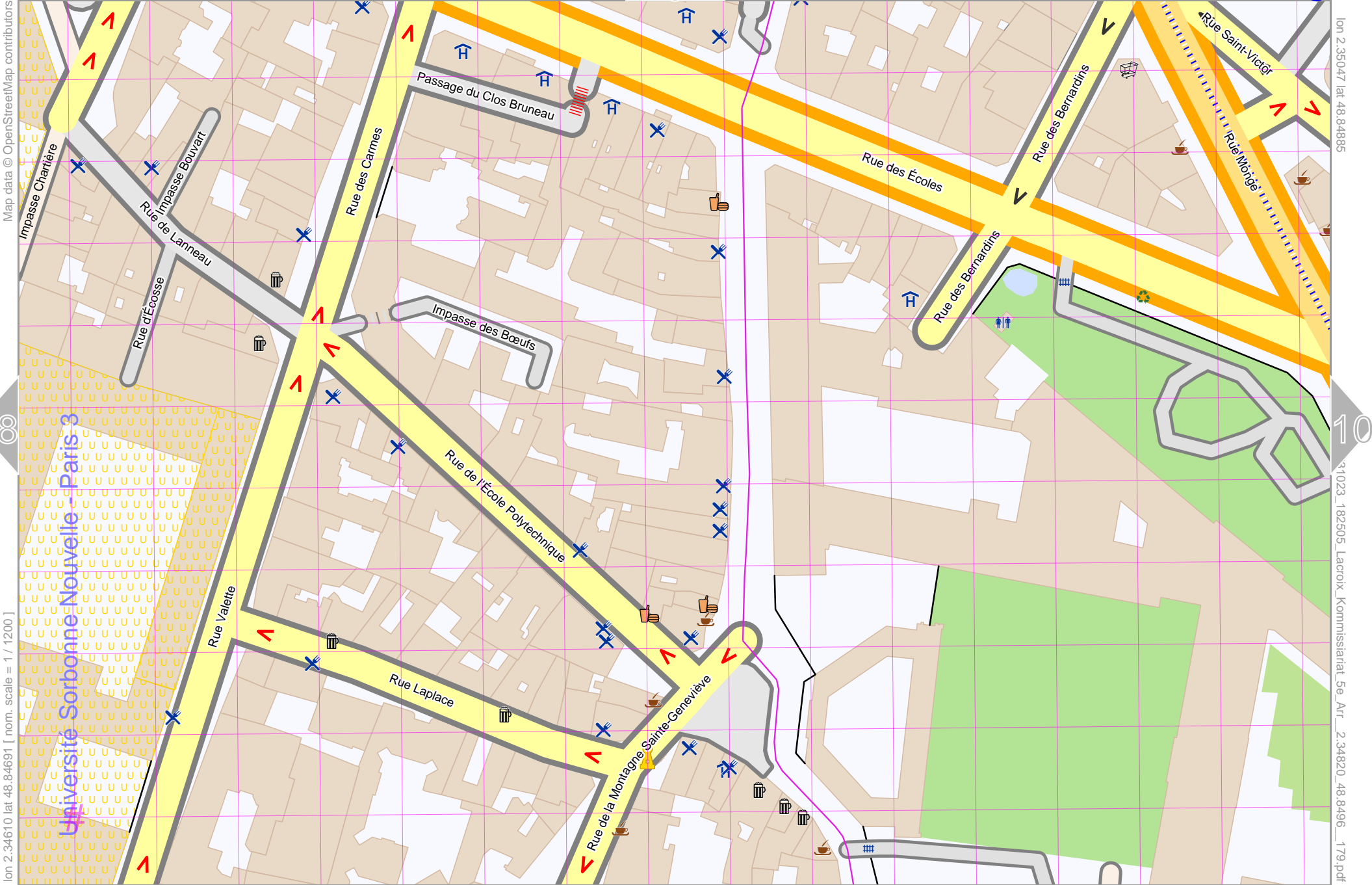
lon 2.34627 lat 48.84895

91023_182505_Lacroix_Kommissariat_5e_Arr_2.34820_48.8496_179.pdf

5

8

Lacroix Kommissariat 5e Arr.



lon 2.34610 lat 48.84691 [nom. scale = 1 / 1200]

Map data © OpenStreetMap contributors

Université Sorbonne Nouvelle - Paris 3

UTM: 31 U easting 452.04 km northing 5410.66 km
UTM-Grid-width = 20m

lon 2.35047 lat 48.84895

91023_182505_Lacroix_Kommissariat_5e_Arr_2.34820_48.8496_179.pdf

9

10

6

