

lanzarote1

Map data © OpenStreetMap contributors

lon -13.78834 lat 29.31436

lon -13.88077 lat 29.19391 [nom. scale = 1 / 50000]

pdfmap_20231012_153305_lanzarote1_-13.649_29.0734_732.pdf

UTM: 28 R easting 609.00 km northing 3230.00 km
UTM-Grid-width = 1000m

Map data © OpenStreetMap contributors

lon -13.69591 lat 29.31436

lon -13.78834 lat 29.19391 [nom. scale = 1 / 50000]

pdfmap_20231012_153305_lanzarote1_-13.649_29.0734_732.pdf

2

4

#

UTM: 28 R easting 618.00 km northing 3231.00 km
UTM-Grid-width = 1000m



lanzarote1

Map data © OpenStreetMap contributors

lon -13.60348 lat 29.31436

lon -13.69591 lat 29.19391 [nom. scale = 1 / 50000]

pdfmap_20231012_153305_lanzarote1_-13.649_29.0734_732.pdf

#

UTM: 28 R easting 627.00 km northing 3231.00 km
UTM-Grid-width = 1000m



Map data © OpenStreetMap contributors

lon -13.51104 lat 29.31436



[lon -13.60348 lat 29.19391 | nom. scale = 1 / 50000]

pdfmap_20231012_153305_lanzarote1_-13.649_29.0734_732.pdf

#

UTM: 28 R easting 636.00 km northing 3231.00 km
UTM-Grid-width = 1000m



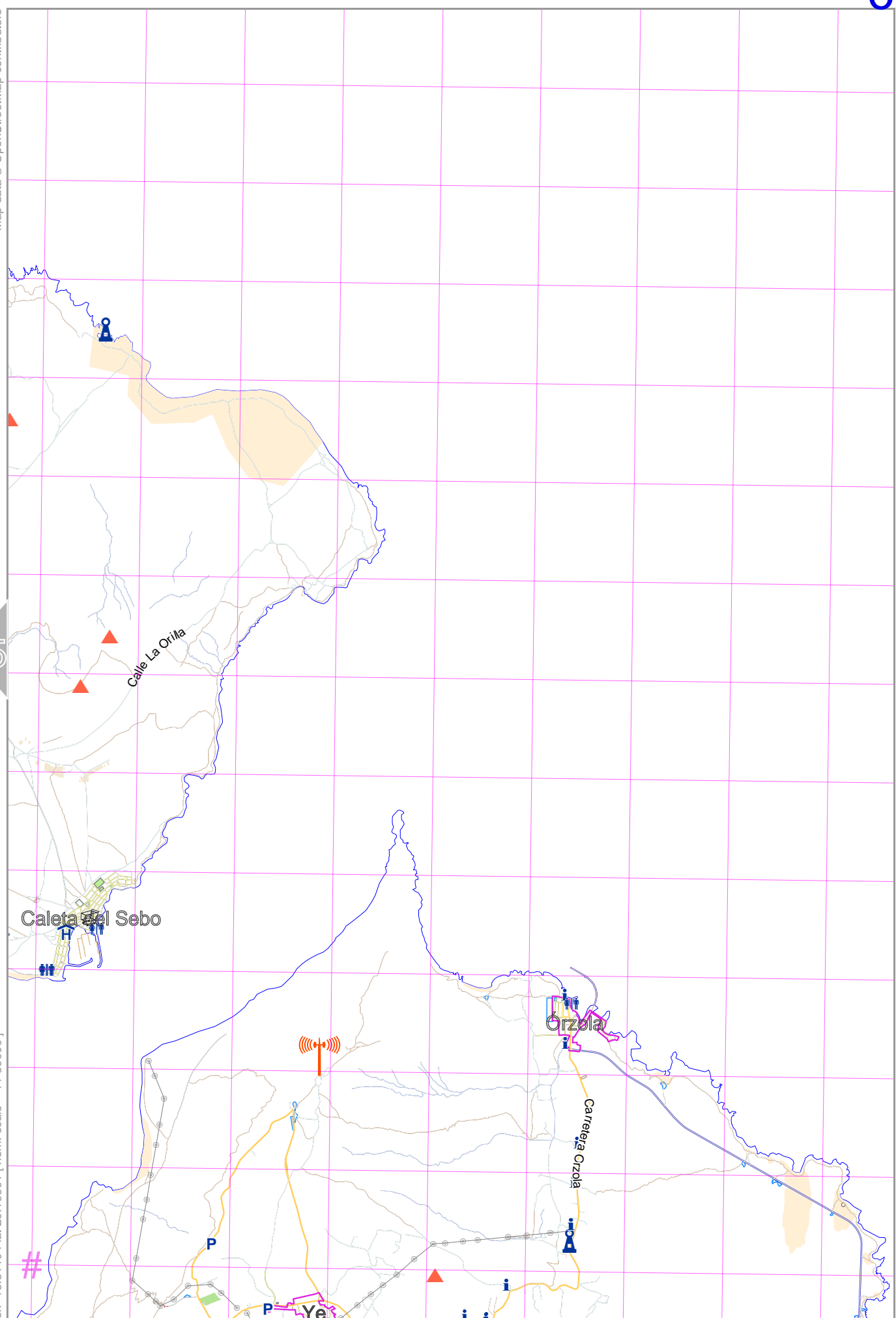
Map data © OpenStreetMap contributors

lon -13.41861 lat 29.31436



lon -13.51104 lat 29.19391 [nom. scale = 1 / 50000]

pdfmap_20231012_153305_lanzarote1_-13.649_29.0734_732.pdf



UTM: 28 R easting 645.00 km northing 3231.00 km
UTM-Grid-width = 1000m



lanzarote1

2

7

Map data © OpenStreetMap contributors

lon -13.78834 lat 29.19391

lon -13.88077 lat 29.07346 [nom. scale 1 / 50000]

pdfmap_20231012_153305_lanzarote1_-13.649_29.0734_732.pdf

UTM: 28 R easting 609.00 km northing 3217.00 km
UTM-Grid-width = 1000m

12

Map data © OpenStreetMap contributors

lon -13.69591 lat 29.19391

lon -13.78834 lat 29.07346 [nom. scale = 1 / 500000]


pdfmap_20231012_153305_lanzarote1_-13.649_29.0734_732.pdf

UTM: 28 R easting 618.00 km northing 3217.00 km
UTM-Grid-width = 1000m



P

Ca La Costa



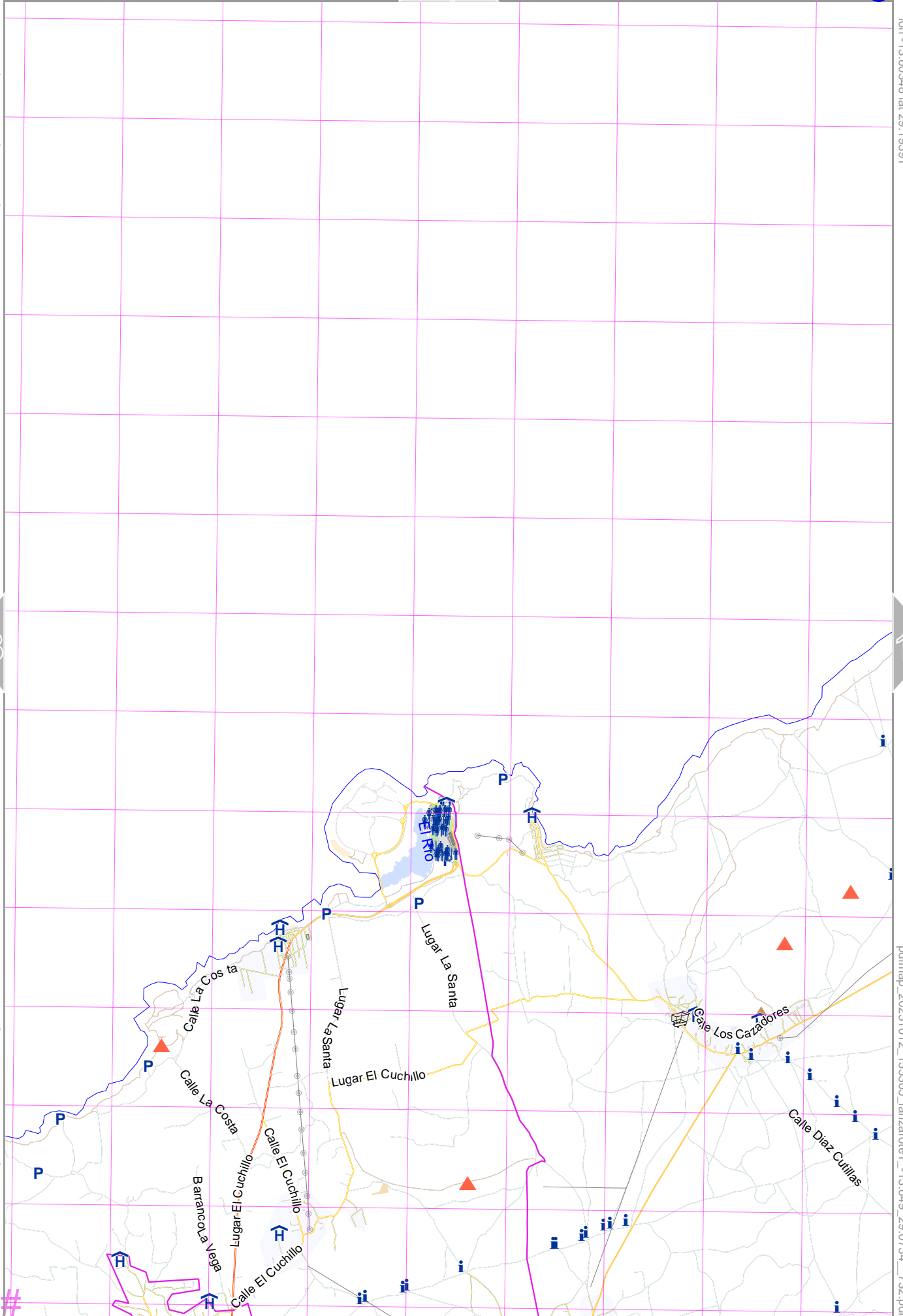
Map data © OpenStreetMap contributors

lon -13.60348 lat 29.19391

[lon -13.69591 lat 29.07346 [nom. scale = 1 / 500000]

pdfmap_20231012_153305_lanzarote1_-13.649_29.0734_732.pdf

UTM: 28 R easting 627.00 km northing 3217.00 km
UTM-Grid-width = 1000m



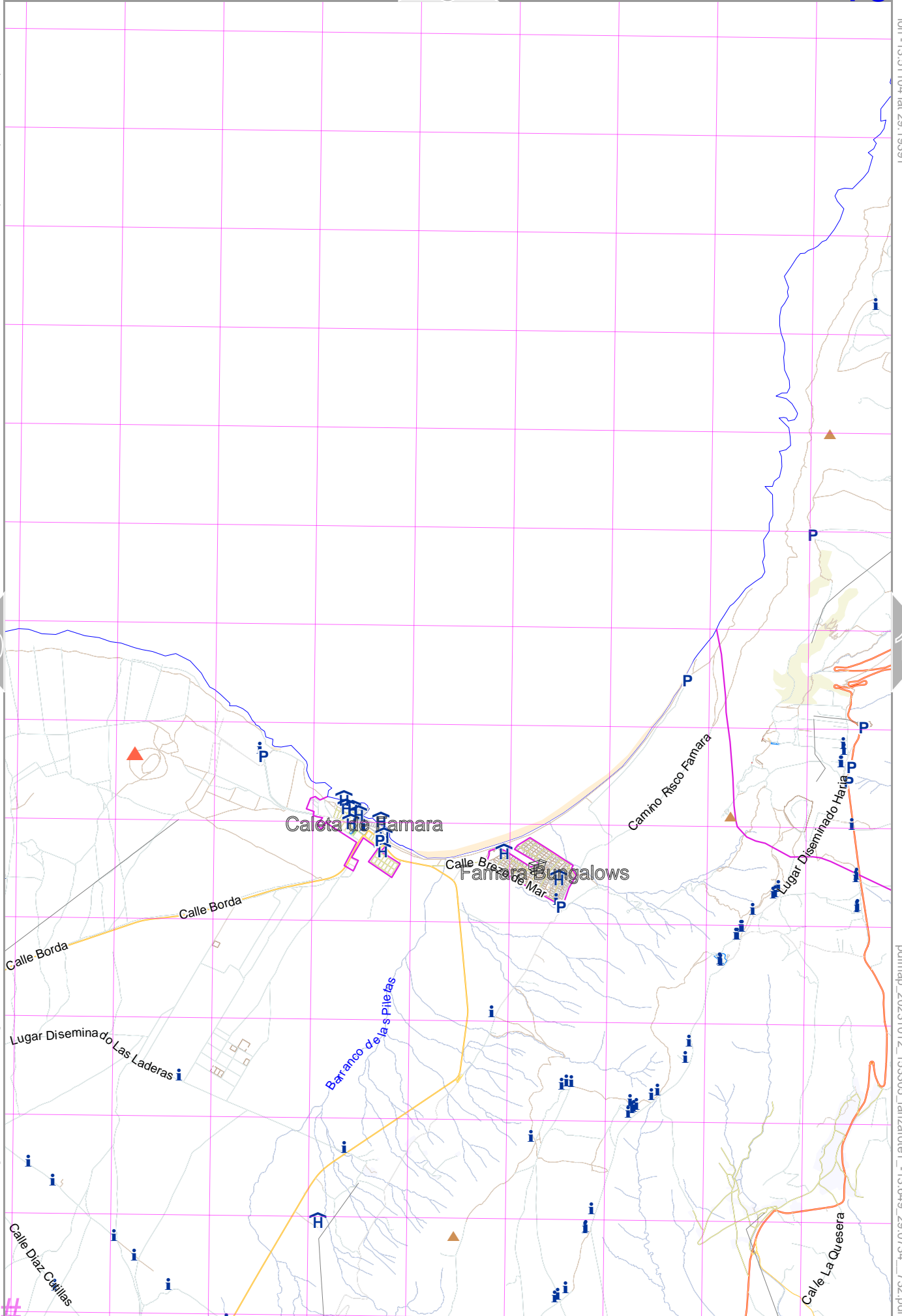
Map data © OpenStreetMap contributors

lon -13.51104 lat 29.19391



lon -13.60348 lat 29.07346 [nom. scale = 1 / 50000]

pdfmap_20231012_153305_lanzarote1_-13.649_29.0734_732.pdf



Caleta de Famara

Famara Bungalows

Calle Borda

Camino Risco Famara

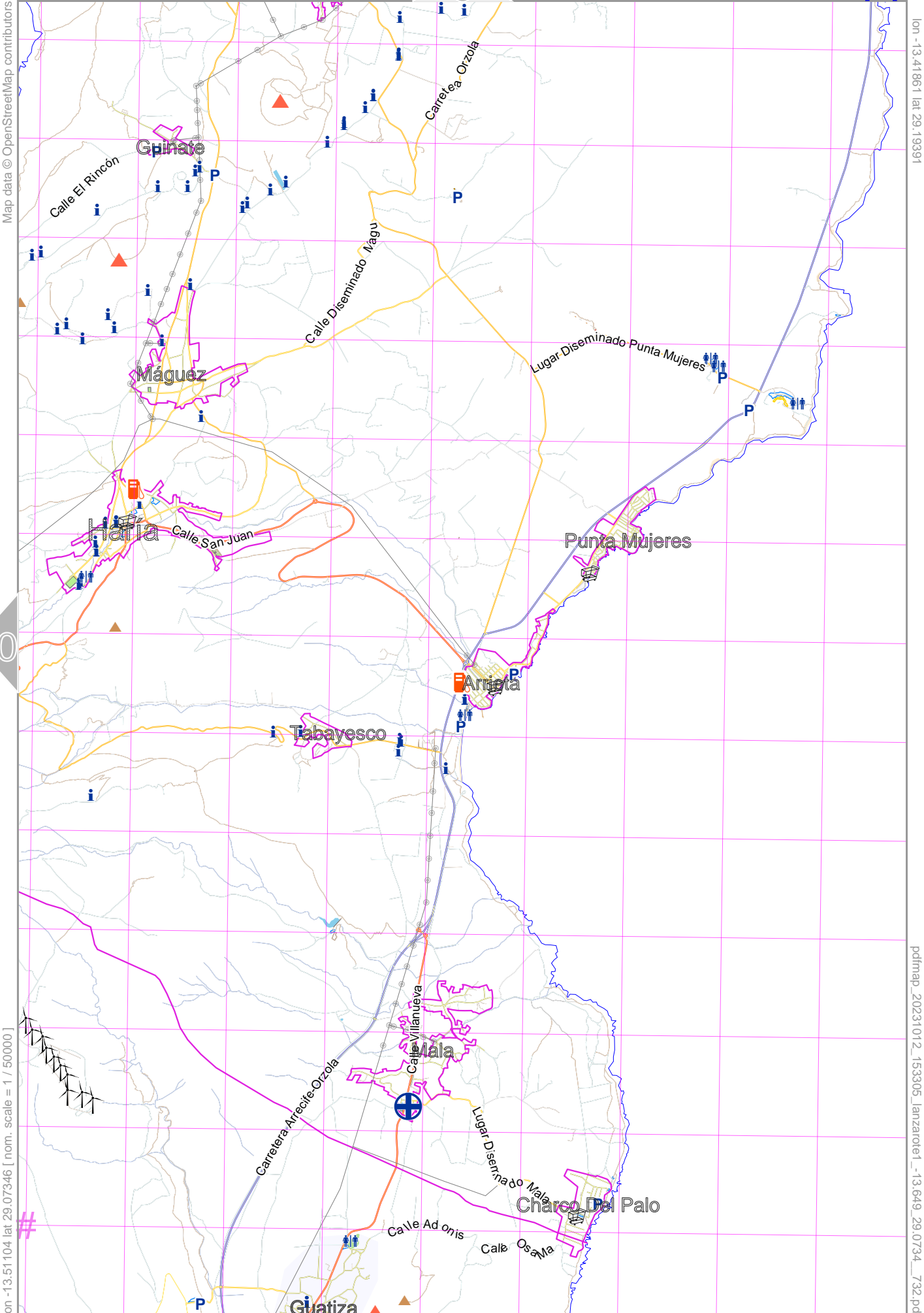
Barranco de las Piletas

Lugar Diseminado Las Laderas

Calle La Quesera

Calle Diez Caxilas

UTM: 28 R easting 636.00 km northing 3217.00 km
UTM-Grid-width = 1000m



Map data © OpenStreetMap contributors

lon -13.41861 lat 29.19391

lon -13.51104 lat 29.07346 [nom. scale = 1 / 50000]

pdfmap_20231012_153305_lanzarote1_-13.649_29.0734_732.pdf

UTM: 28 R easting 645.00 km northing 3218.00 km
UTM-Grid-width = 1000m

Map data © OpenStreetMap contributors

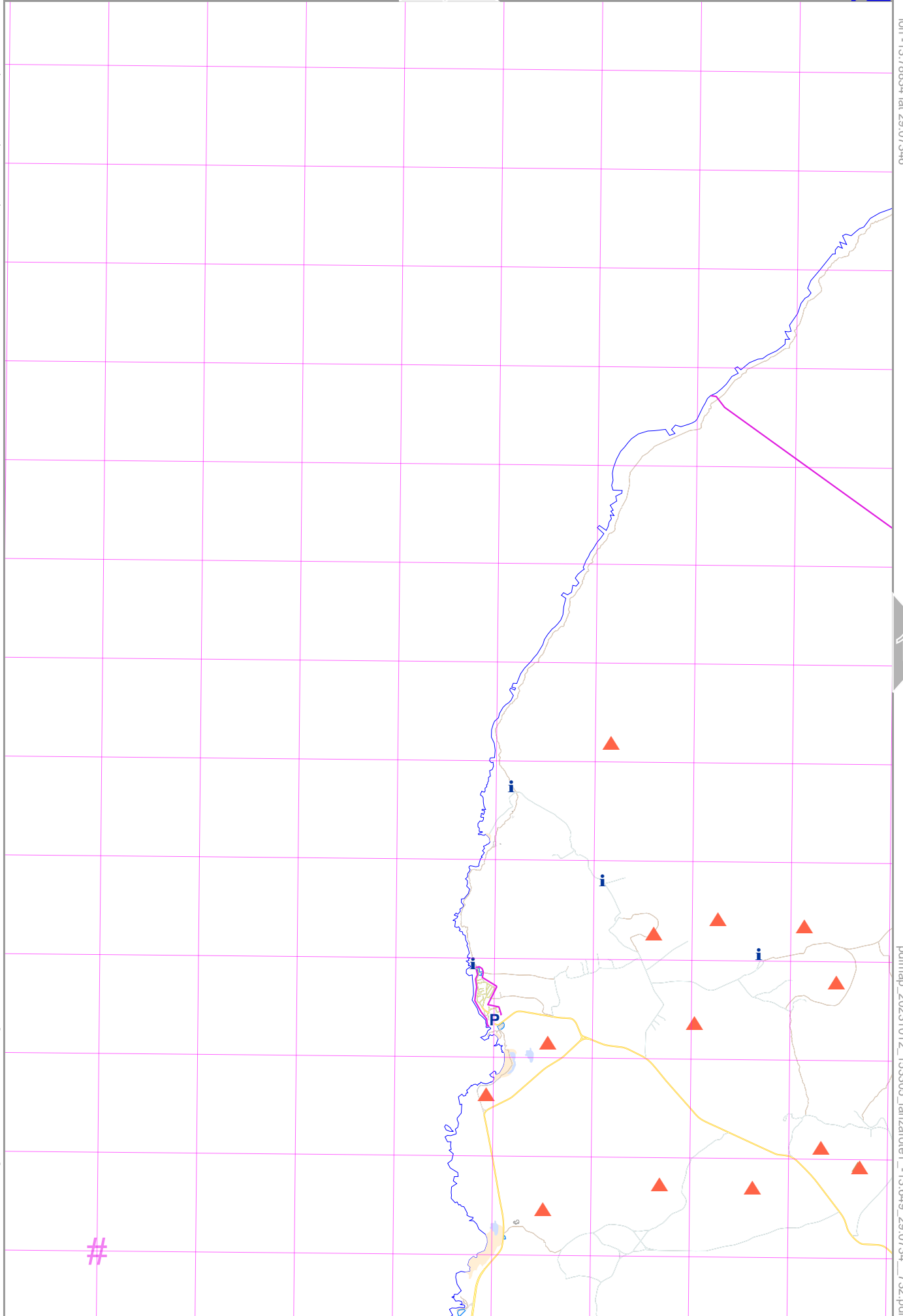
lon -13.78834 lat 29.07346

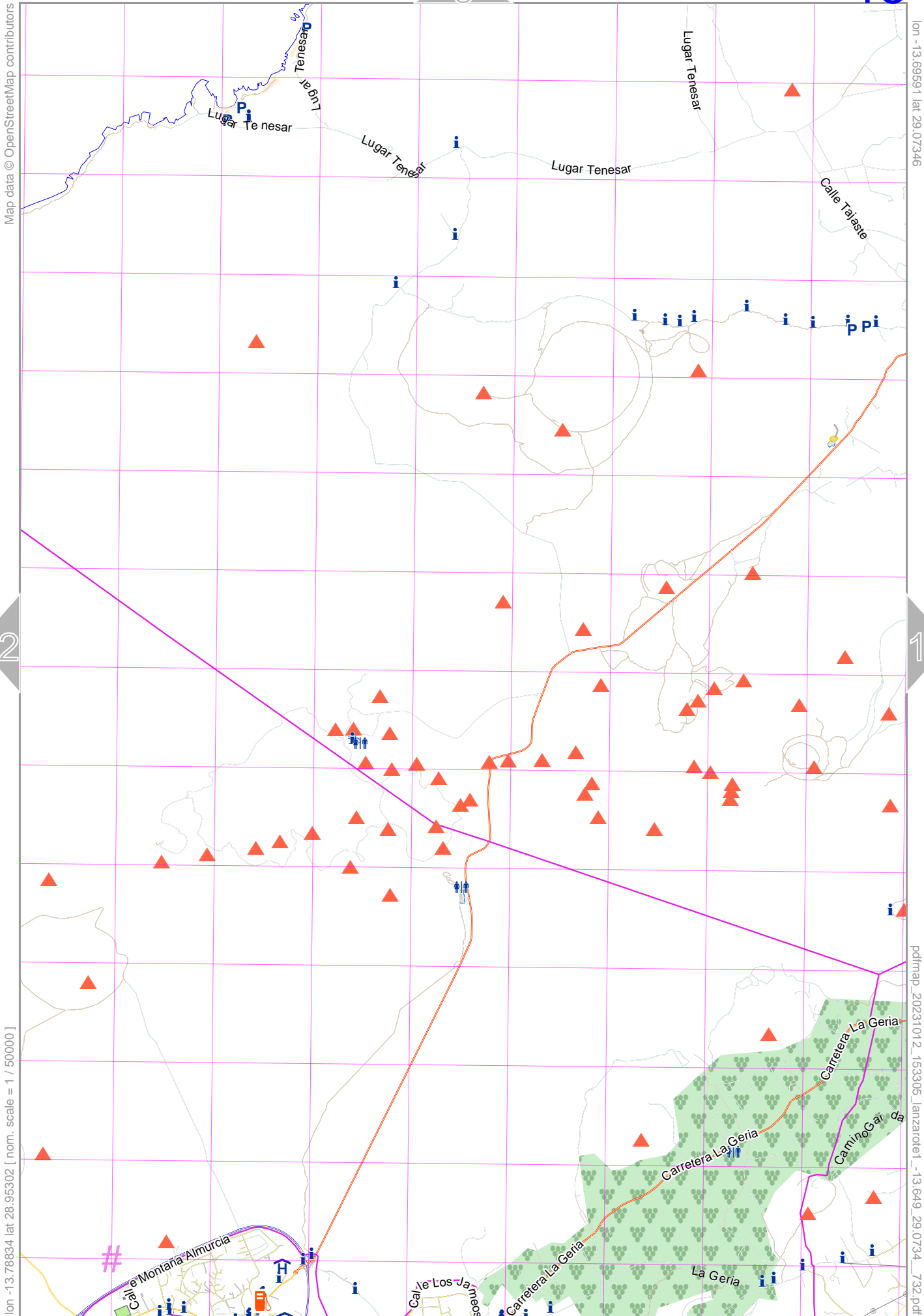
[lon -13.88077 lat 28.95302 | nom. scale = 1 / 500000]

pdfmap_20231012_153305_lanzarote1_-13.649_29.0734_732.pdf

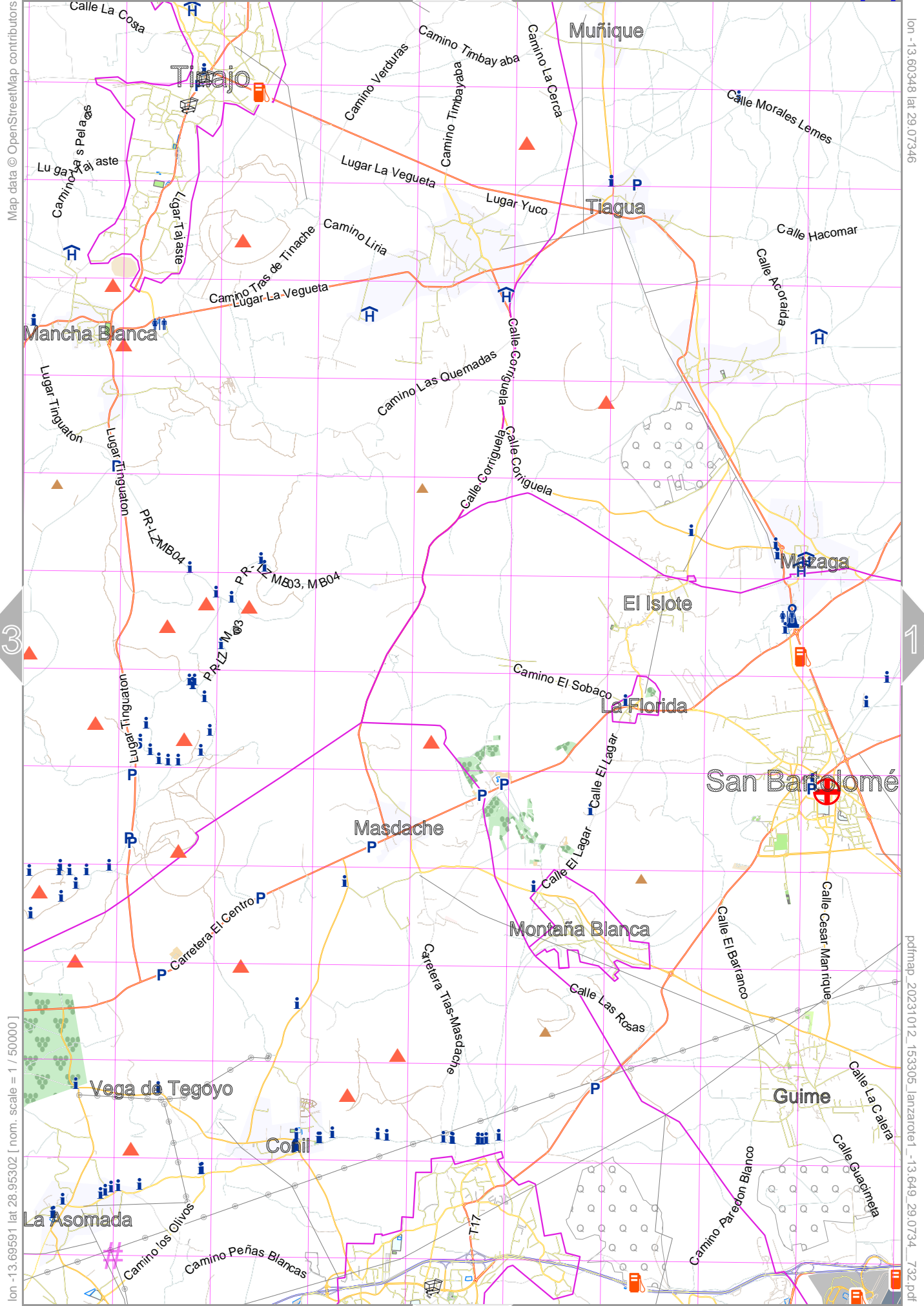
UTM: 28 R easting 610.00 km northing 3204.00 km
UTM-Grid-width = 1000m

#





UTM: 28 R easting 619.00 km northing 3204.00 km
 UTM-Grid-width = 1000m



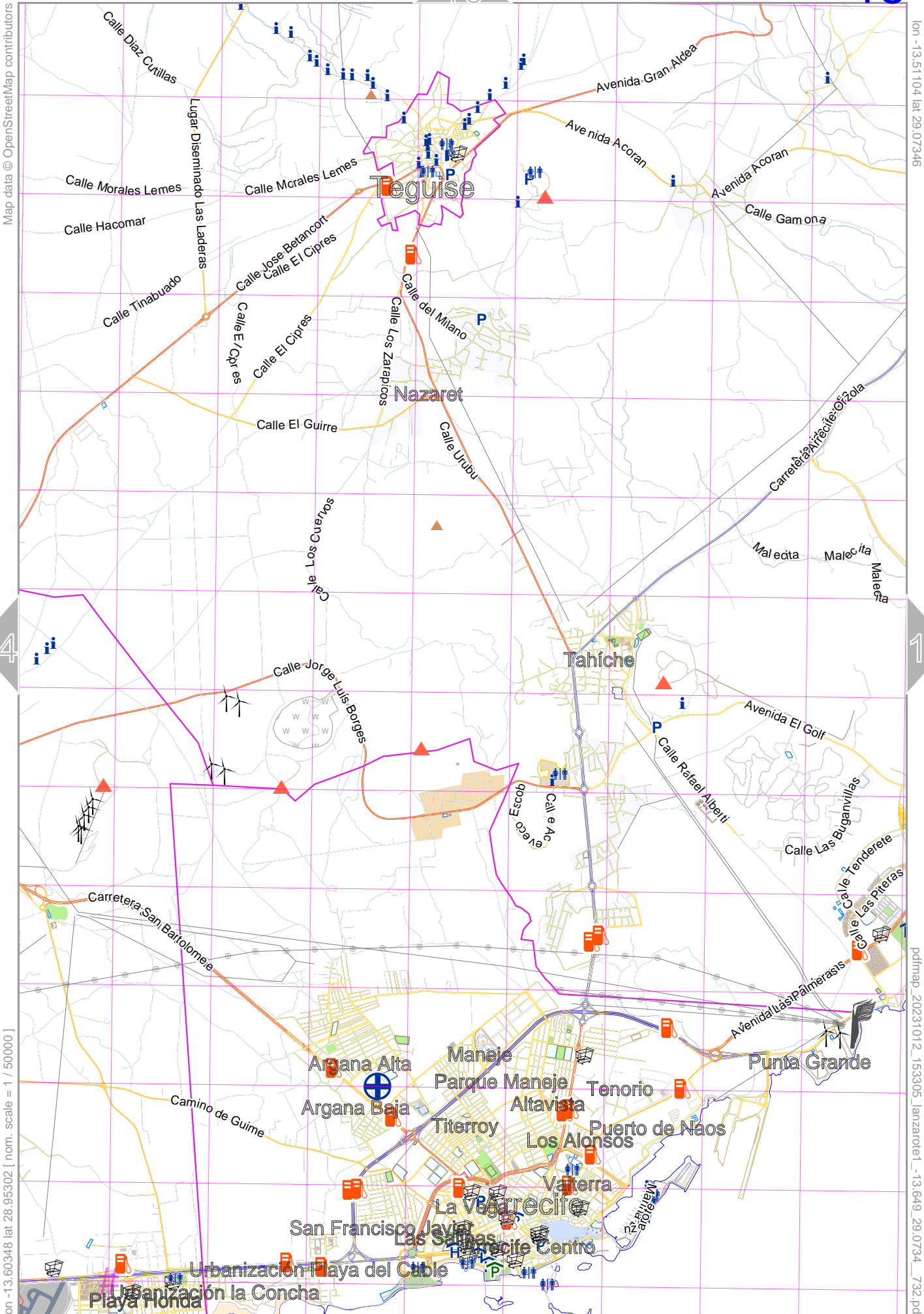
Map data © OpenStreetMap contributors

lon -13.60348 lat 29.07346

lon -13.69591 lat 28.95302 [nom. scale = 1 / 50000]

pdfmap_20231012_153305_lanzarote1_-13.649_29.0734_732.pdf

UTM: 28 R easting 628.00 km northing 3204.00 km
UTM-Grid-width = 1000m



Map data © OpenStreetMap contributors

lon -13.51104 lat 29.07346

lon -13.60348 lat 28.95302 | nom. scale = 1 / 500000

pdfmap_20231012_153305_lanzarote1_-13.649_29.0734_732.pdf

UTM: 28 R easting 637.00 km northing 3204.00 km
UTM-Grid-width = 1000m

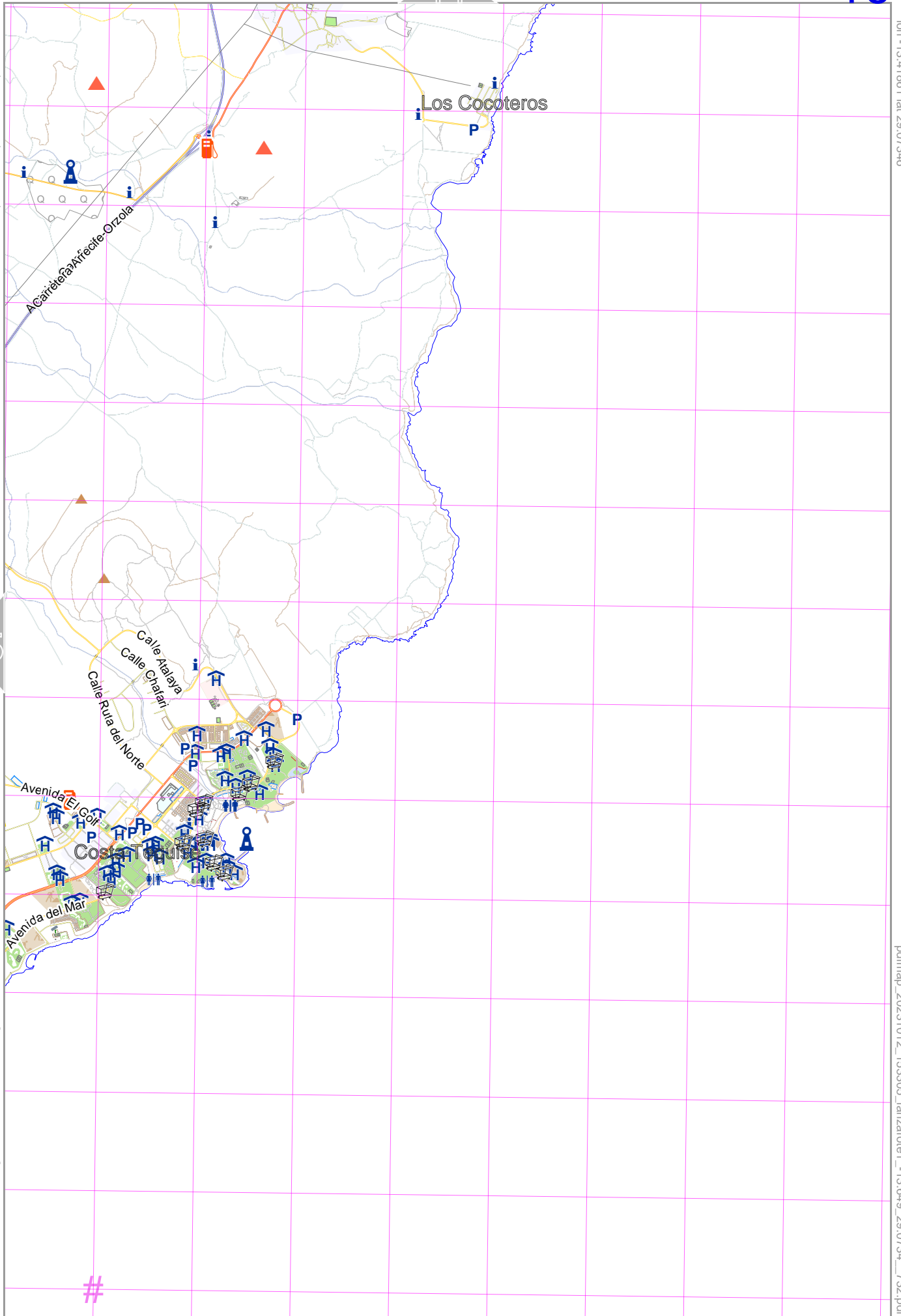
Map data © OpenStreetMap contributors

lon -13.41861 lat 29.07346

15

[lon -13.51104 lat 28.95302 | nom. scale = 1 / 500000]

pdfmap_20231012_153305_lanzarote1_-13.649_29.0734_732.pdf



#

UTM: 28 R easting 646.00 km northing 3204.00 km
UTM-Grid-width = 1000m

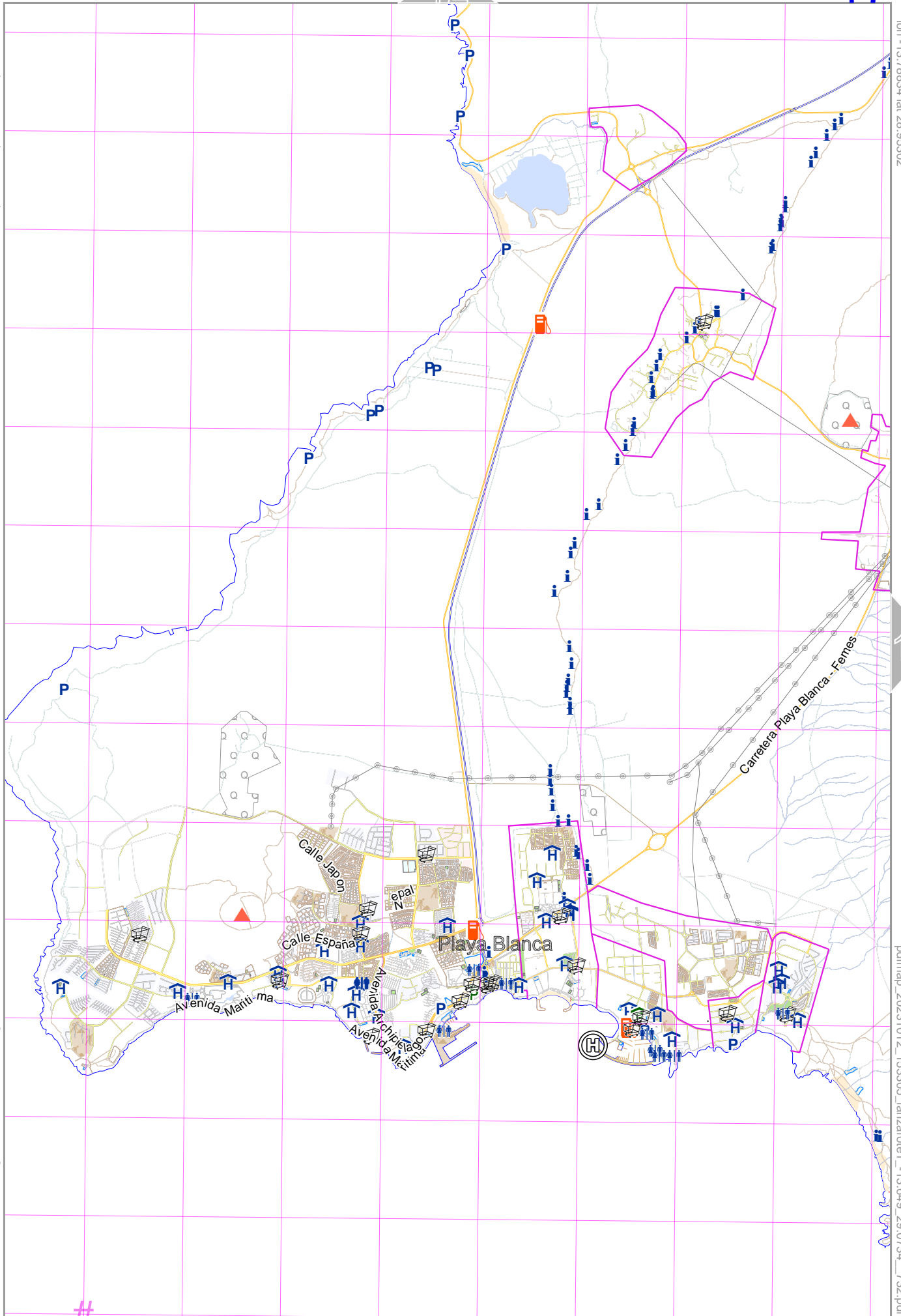
21

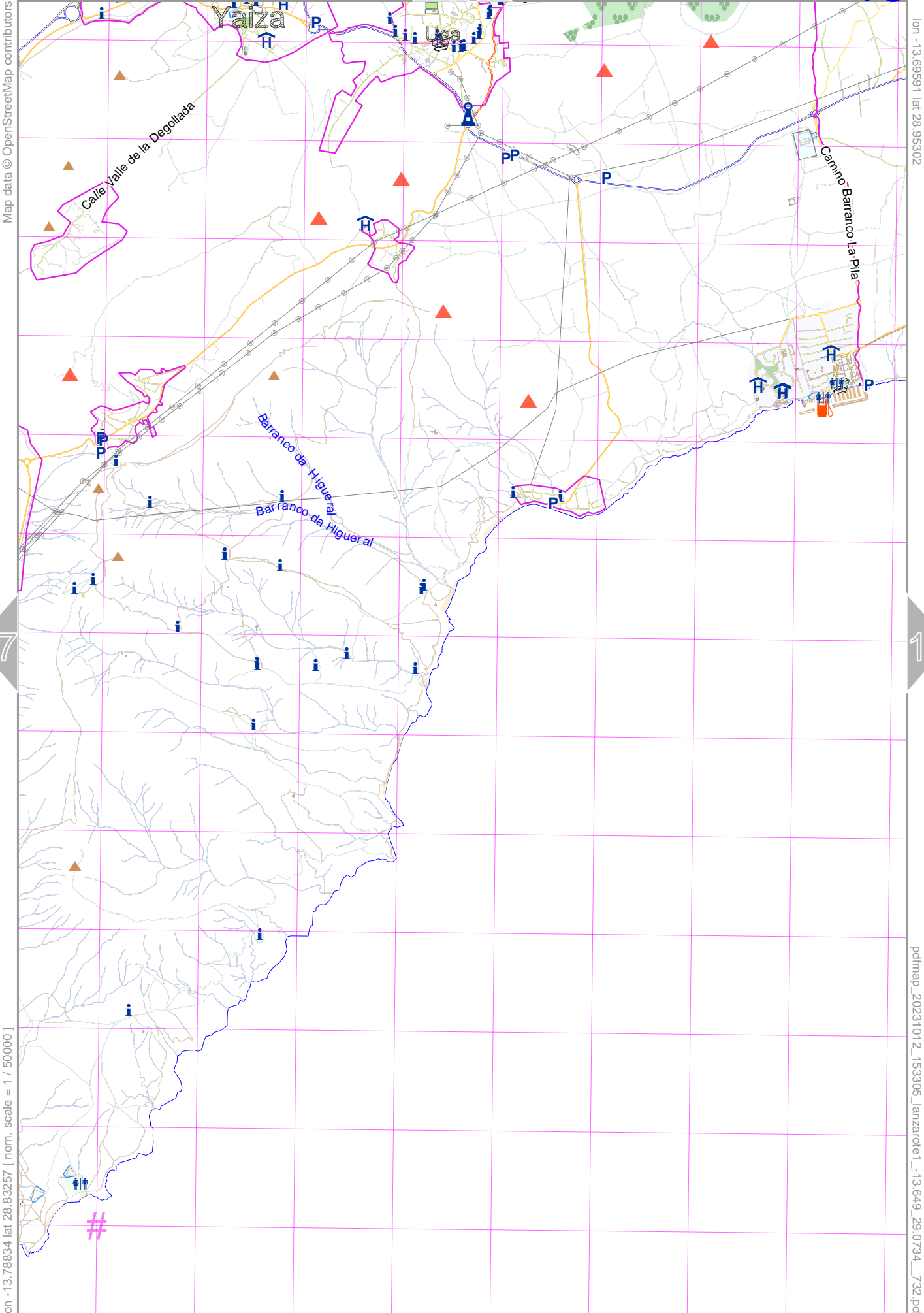
Map data © OpenStreetMap contributors

lon -13.78834 lat 28.95302

lon -13.88077 lat 28.83257 | nom. scale = 1 / 50000

pdfmap_20231012_153305_lanzarote1_-13.649_29.0734_732.pdf





Map data © OpenStreetMap contributors

lon -13.69591 lat 28.95302

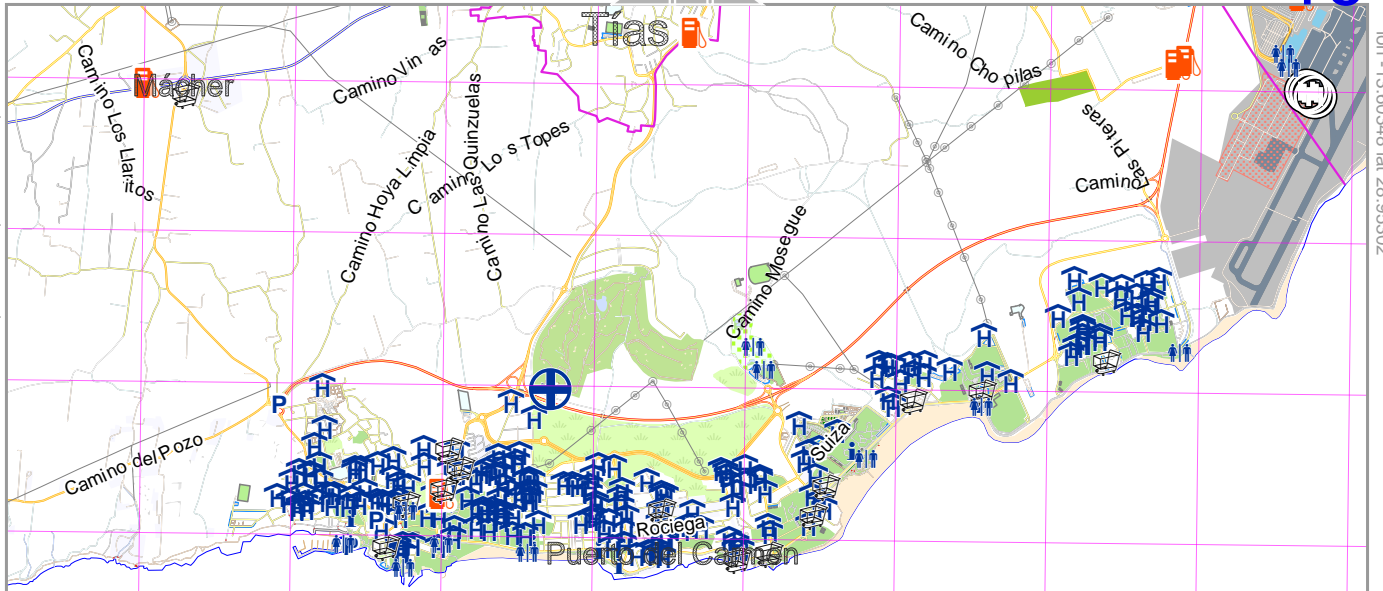
lon -13.78834 lat 28.83257 [nom. scale = 1 / 500000]

pdfmap_20231012_153305_lanzarote1_-13.649_29.0734_732.pdf

UTM: 28 R easting 619.00 km northing 3191.00 km
UTM-Grid-width = 1000m

Map data © OpenStreetMap contributors

lon -13.60348 lat 28.95302



18

20

lon -13.69591 lat 28.83257 [nom. scale = 1 / 50000]

pdfmap_20231012_153305_lanzarote1_-13.649_29.0734_732.pdf

#

Map data © OpenStreetMap contributors
Avenida P. Laya - Kon. da

lon -13.51104 lat 28.95302

19

21

lon -13.60348 lat 28.83257 [nom. scale = 1 / 50000]

pdfmap_20231012_153305_lanzarote1_-13.649_29.0734_732.pdf

#

Map data © OpenStreetMap contributors

lon -13.41861 lat 28.95302

20

lon -13.51104 lat 28.83257 [nom. scale = 1 / 500000]

pdfmap_20231012_153305_lanzarote1_-13.649_29.0734_732.pdf

#

UTM: 28 R easting 646.00 km northing 3191.00 km
UTM-Grid-width = 1000m