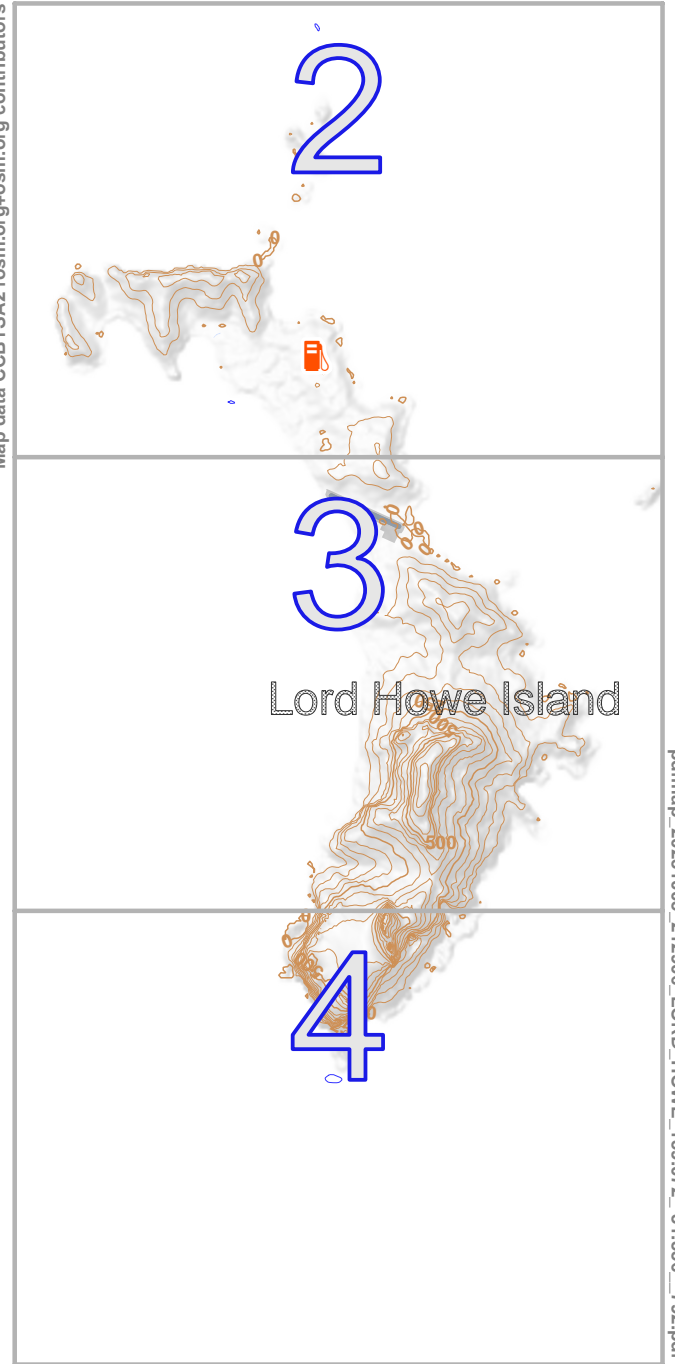


LORD HOWE

lon 159.11324 lat -31.48388

Map data CCBYSA2 fosm.org+osm.org contributors



Lord Howe Island

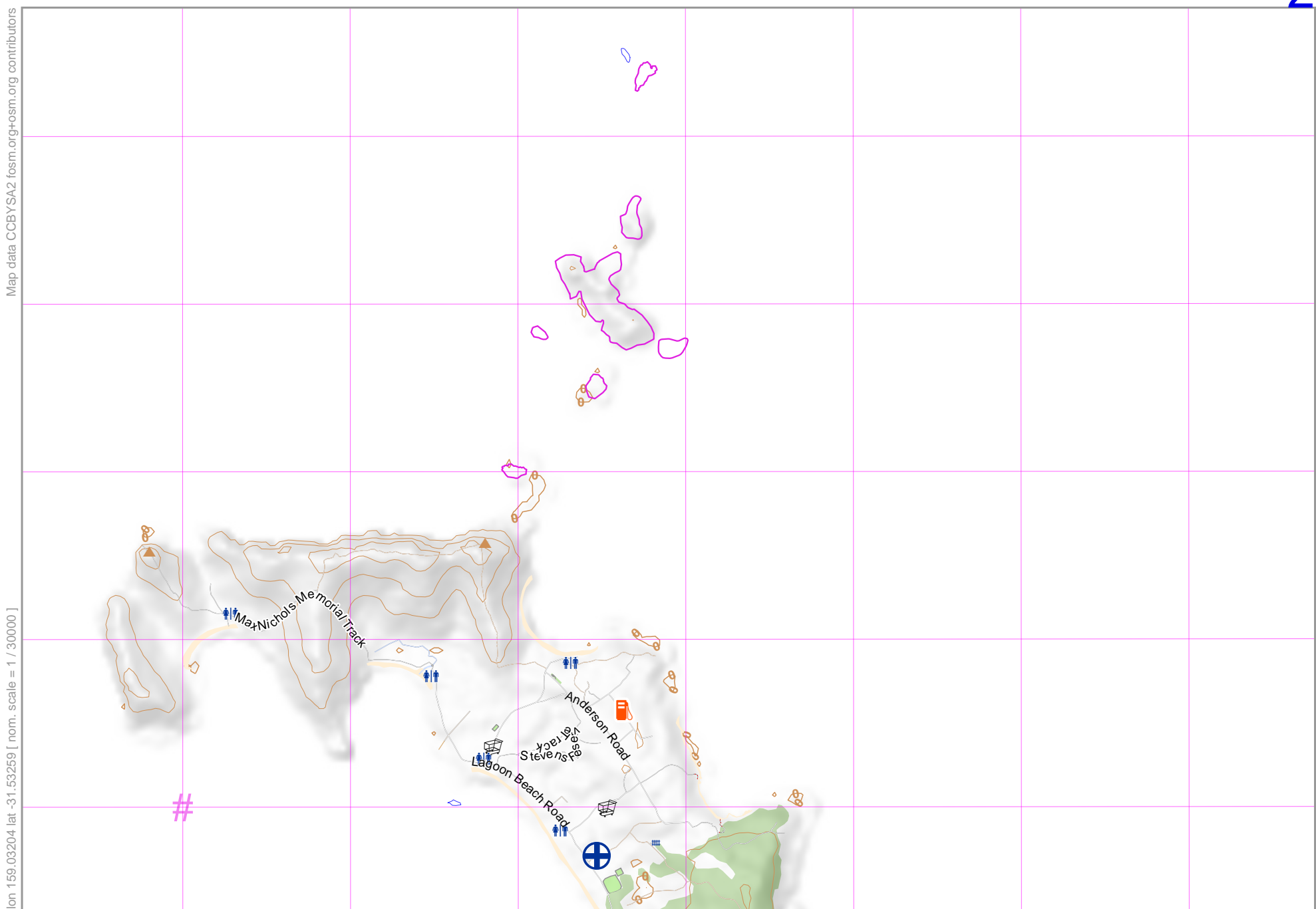
pdfmap_20231005_212906_LORD_HOWE_159.072_-31.556_792.pdf

lon 159.03204 lat -31.62999
[nom. scale = 1 / 90000]

www.milvusmap.eu



LORD HOWE



Map data © CCBYSA2, foscsm.org+osm.org contributors

lon 159.03204 lat -31.53259 [nom. scale = 1 / 30000]

lon 159.11324 lat -31.48388

pdfmap_20231005_212906_LORD_HOWE_159.072_-31.556_792.pdf

UTM: 57 J easting 504.00 km northing 6512.00 km
 UTM-Grid-width = 1000m
 Contour interval = 50m

LORD HOWE



Map data CCBYSA2 foscsm.org+osm.org contributors

lon 159.03204 lat -31.58129 [nom. scale = 1 / 30000]

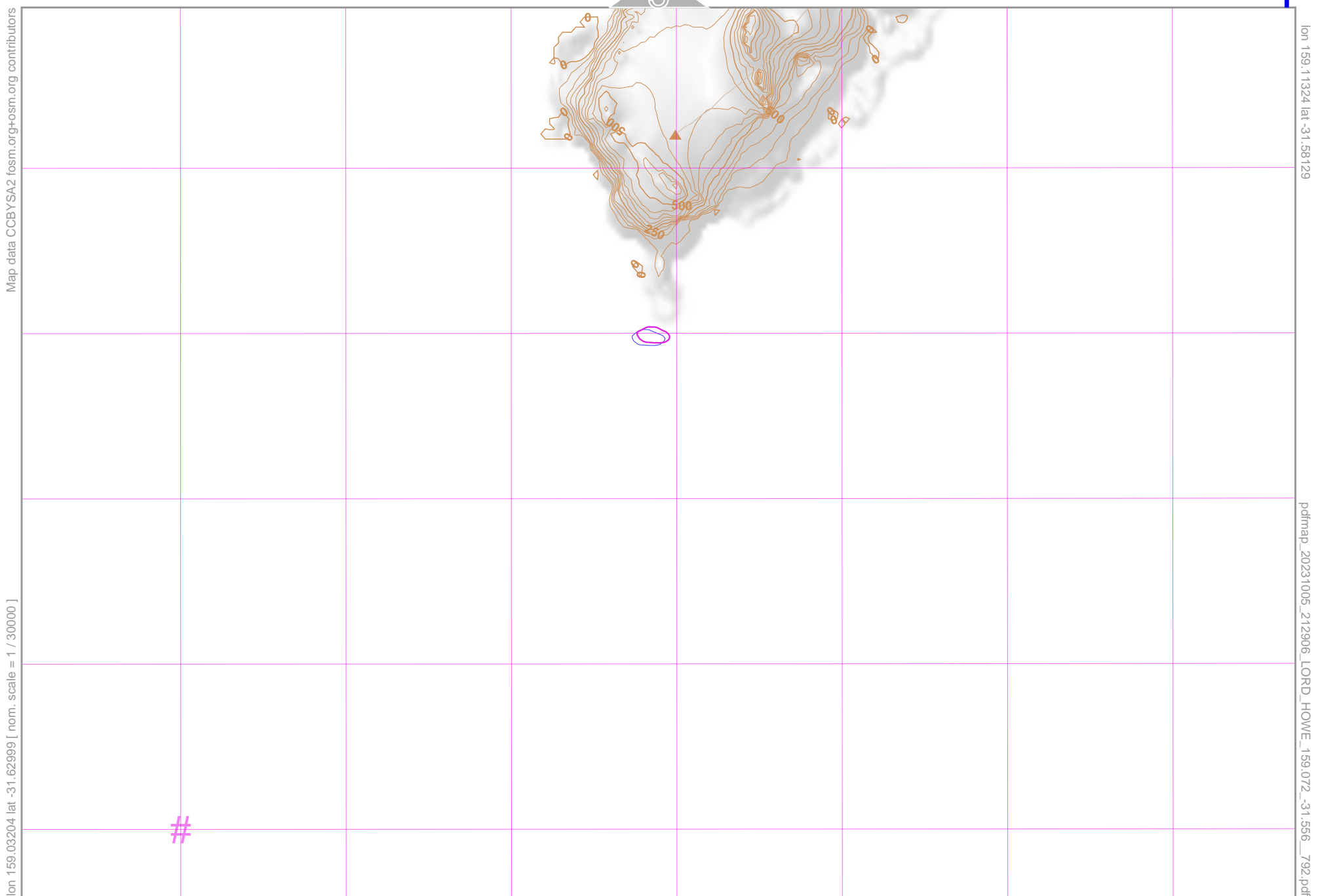
lon 159.11324 lat -31.53259

pdfmap_20231005_212906_LORD_HOWE_159.072_-31.556_792.pdf

UTM: 57 J easting 504.00 km northing 6506.00 km
 UTM-Grid-width = 1000m
 Contour interval = 50m

LORD HOWE

3



Map data © OpenStreetMap contributors

lon 159.03204 lat -31.62999 [nom. scale = 1 / 30000]

lon 159.11324 lat -31.58129

pdfmap_20231005_212906_LORD_HOWE_159.072_-31.556_792.pdf

UTM: 57 J easting 504.00 km northing 6501.00 km
 UTM-Grid-width = 1000m
 Contour interval = 50m