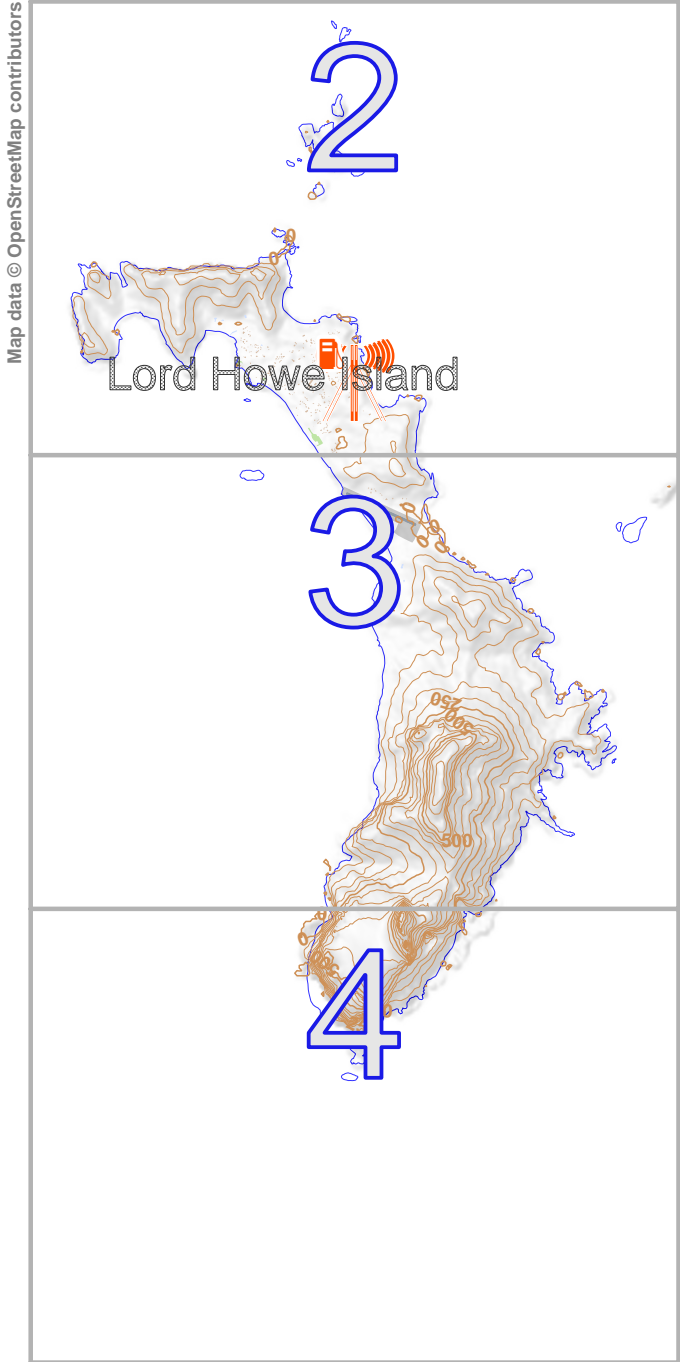


# LORD HOWE

lon 159.11324 lat -31.48388



Map data © OpenStreetMap contributors

Lord Howe Island

pdfmap\_20231005\_212823\_LORD\_HOWE\_159.072\_-31.556\_503.pdf

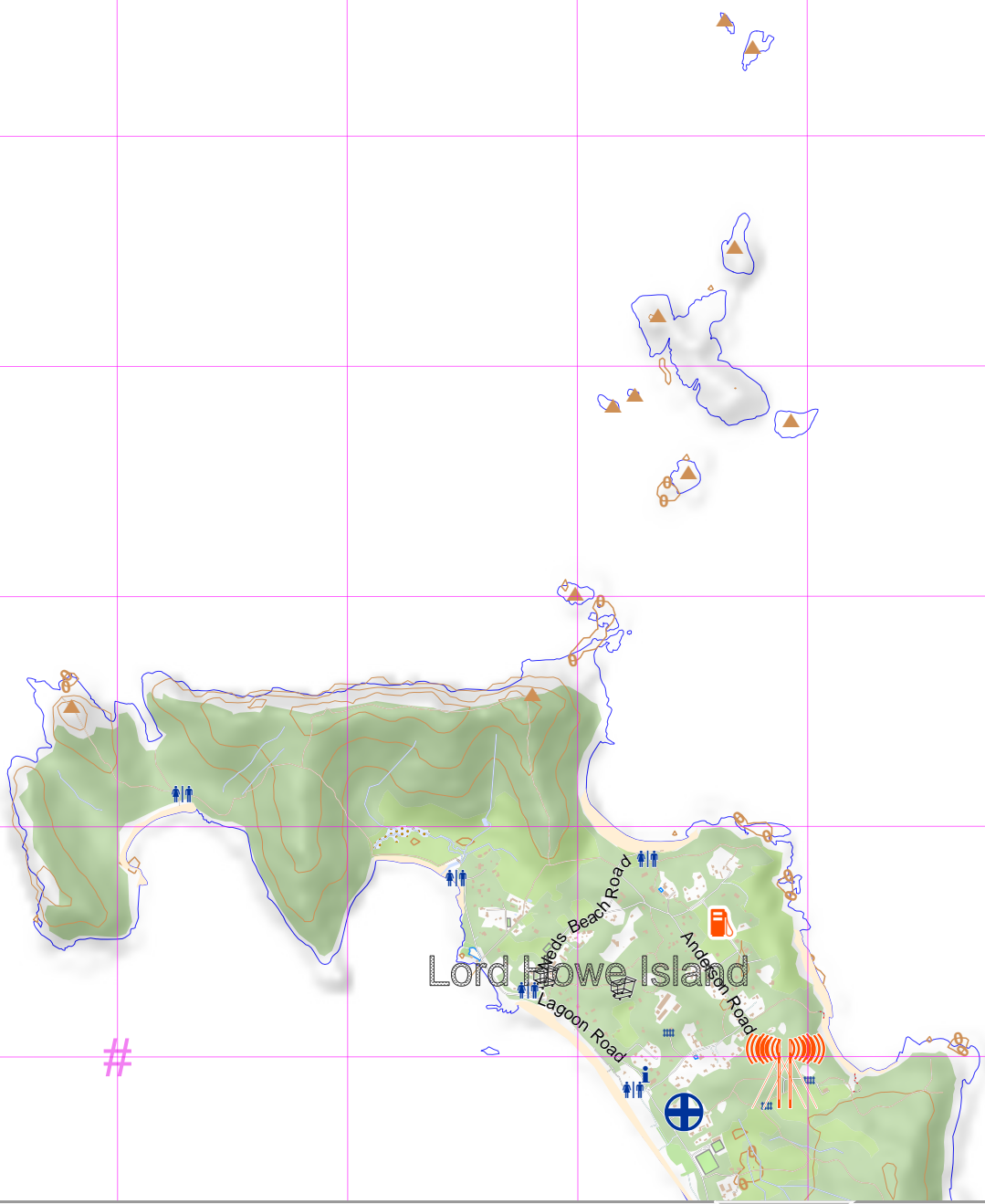
# LORD HOWE

Map data © OpenStreetMap contributors

lon 159.11324 lat -31.48388

lon 159.03204 lat -31.53259 [ nom. scale = 1 / 30000 ]

pdfmap\_20231005\_212823\_LORD\_HOWE\_159.072\_-31.556\_503.pdf



# UTM: 57 J easting 504.00 km northing 6512.00 km  
 UTM-Grid-width = 1000m  
 Contour interval = 50m


# LORD HOWE

Map data © OpenStreetMap contributors

lon 159.03204 lat -31.58129 [ nom. scale = 1 / 30000 ]

lon 159.11324 lat -31.53259

pdfmap\_20231005\_212823\_LORD\_HOWE\_159.072\_-31.556\_503.pdf



# UTM: 57 J easting 504.00 km northing 6506.00 km  
 UTM-Grid-width = 1000m  
 Contour interval = 50m

# LORD HOWE

3



Map data © OpenStreetMap contributors

lon 159.11324 lat -31.58129

lon 159.03204 lat -31.62999 [ nom. scale = 1 / 30000 ]

pdfmap\_20231005\_212823\_LORD\_HOWE\_159.072\_-31.556\_503.pdf

# UTM: 57 J easting 504.00 km northing 6501.00 km  
 UTM-Grid-width = 1000m  
 Contour interval = 50m