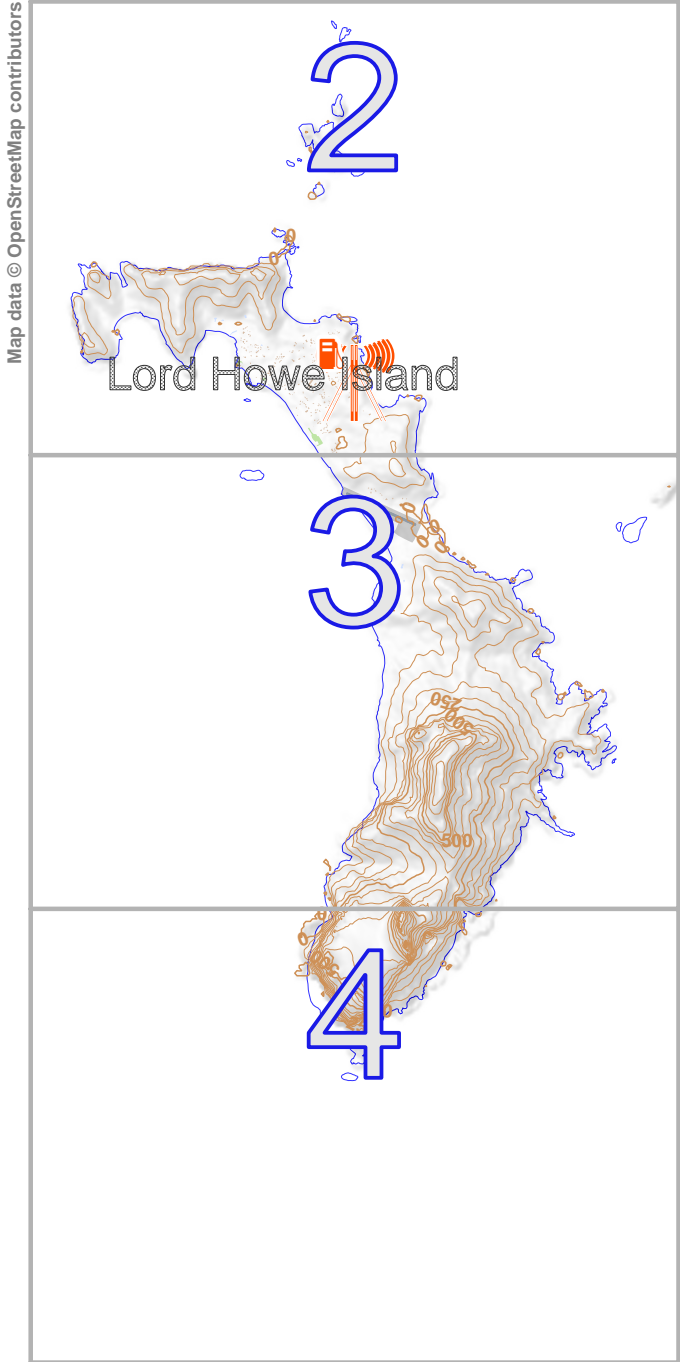


SOUTH LORD HOWE

lon 159.11324 lat -31.48388

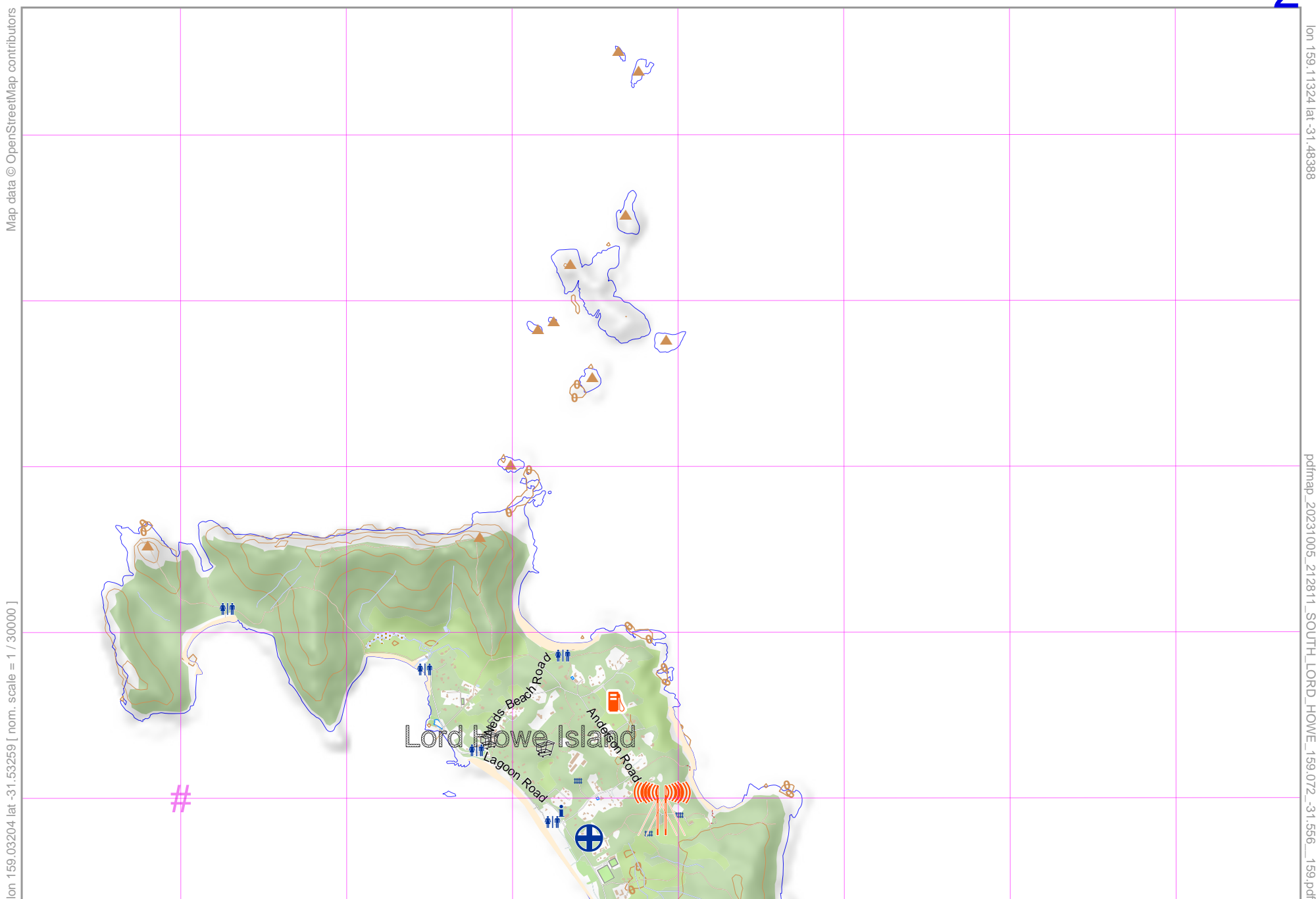


Map data © OpenStreetMap contributors

Lord Howe Island

pdfmap_20231005_212811_SOUTH LORD HOWE_159.072_-31.556_159.pdf

SOUTH LORD HOWE



Map data © OpenStreetMap contributors

lon 159.03204 lat -31.53259 [nom. scale = 1 / 30000]

lon 159.11324 lat -31.48388

pdfmap_20231005_212811_SOUTH_LORD_HOWE_159.072_-31.556_159.pdf

UTM: 57 J easting 504.00 km northing 6512.00 km
 UTM-Grid-width = 1000m
 Contour interval = 50m

SOUTH LORD HOWE

Map data © OpenStreetMap contributors

lon 159.03204 lat -31.58129 [nom. scale = 1 / 30000]

lon 159.11324 lat -31.53259

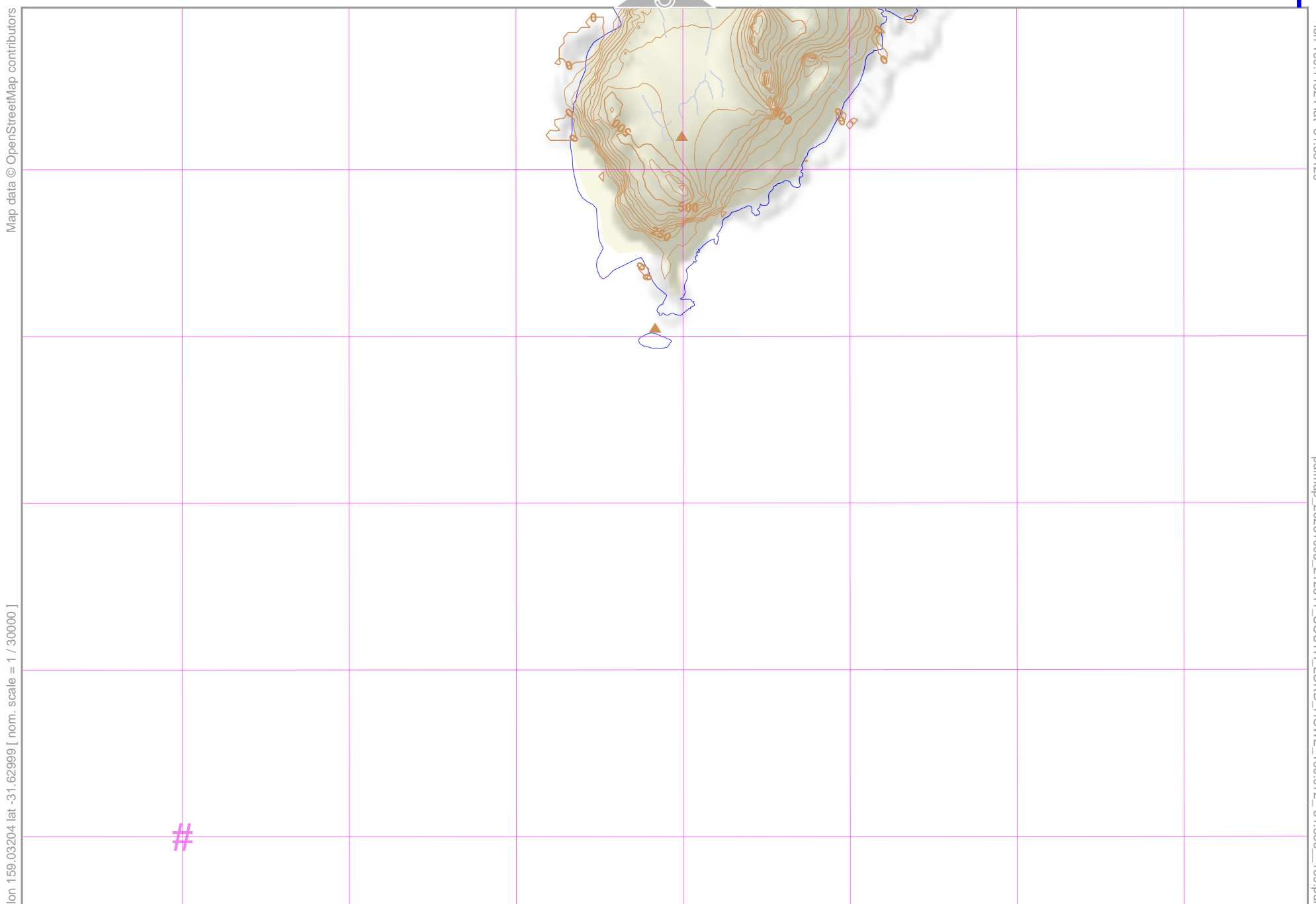
pdfmap_20231005_212811_SOUTH_LORD_HOWE_159.072_-31.556_159.pdf



UTM: 57 J easting 504.00 km northing 6506.00 km
 UTM-Grid-width = 1000m
 Contour interval = 50m

SOUTH LORD HOWE

3



Map data © OpenStreetMap contributors

lon 159.03204 lat -31.62999 [nom. scale = 1 / 30000]

lon 159.11324 lat -31.58129

pdfmap_20231005_212811_SOUTH_LORD_HOWE_159.072_-31.556_159.pdf

UTM: 57 J easting 504.00 km northing 6501.00 km
 UTM-Grid-width = 1000m
 Contour interval = 50m