

Sopron

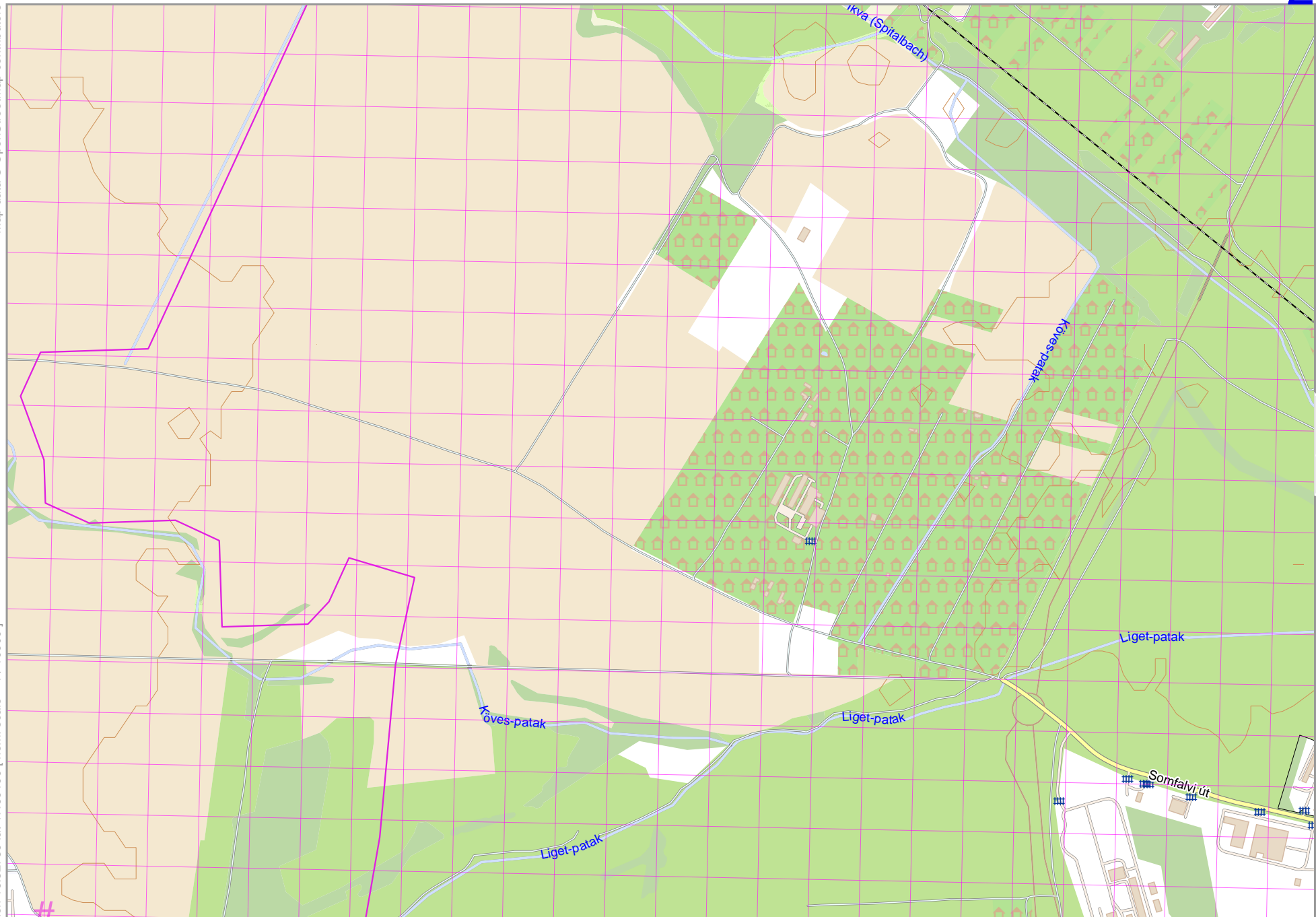
Map data © OpenStreetMap contributors

lon 16.56182 lat 47.70809

lon 16.52759 lat 47.69190 [nom. scale = 1 / 10000]

pdfmap_20231003_221615_Sopron_16.5789_47.6838_991.pdf

UTM: 33 T easting 614.70 km northing 5283.20 km
UTM-Grid-width = 100m
Contour interval = 20m



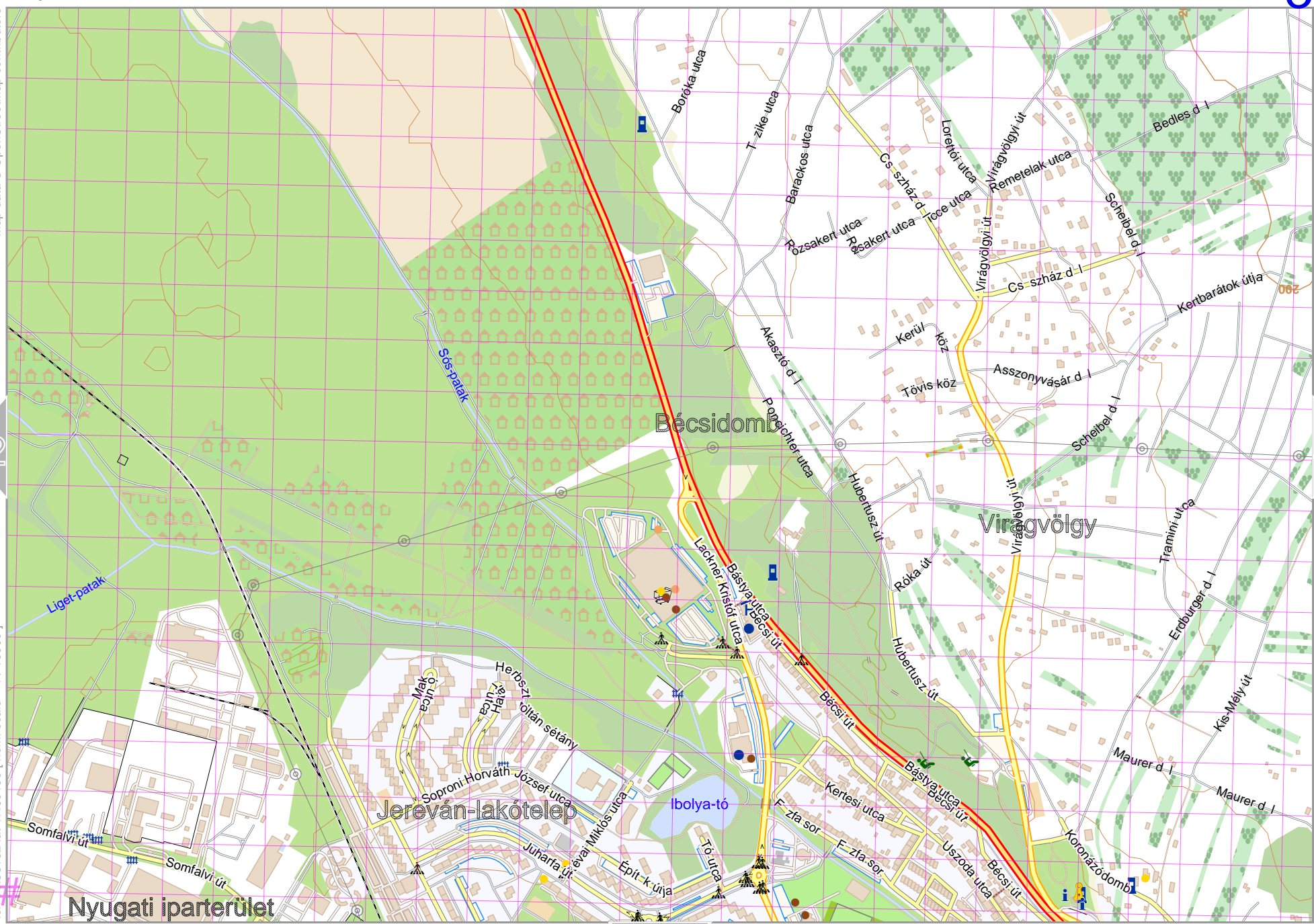
Sopron

Map data © OpenStreetMap contributors

lon_16.56182 lat_47.69190 [nom. scale = 1 / 10000]

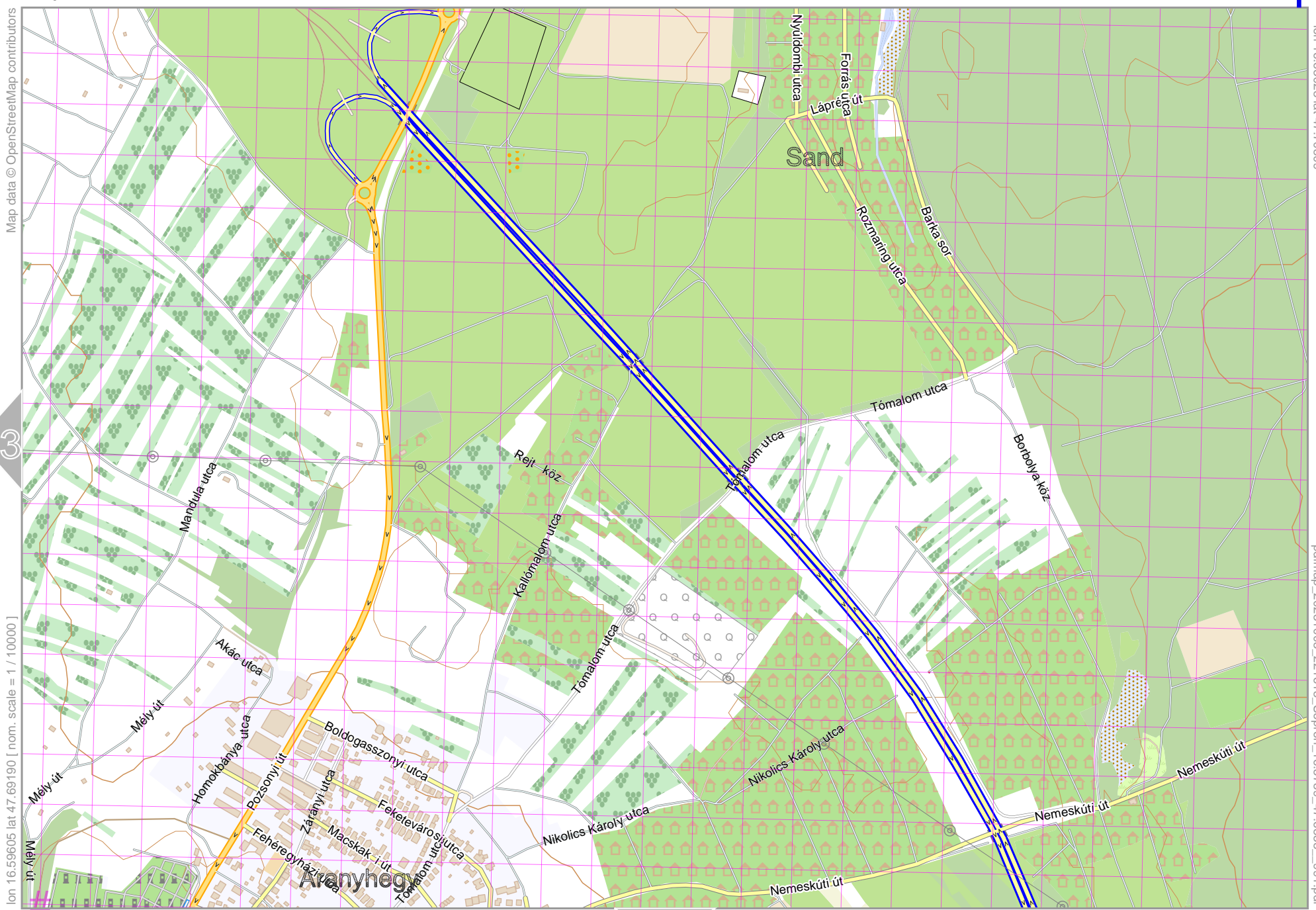
lon 16.59605 lat 47.70809

pdfmap_20231003_221615_Sopron_16.5789_47.6838_991.pdf



UTM: 33 T easting 617.20 km northing 5283.30 km
 UTM-Grid-width = 100m
 Contour interval = 20m

Sopron



Map data © OpenStreetMap contributors

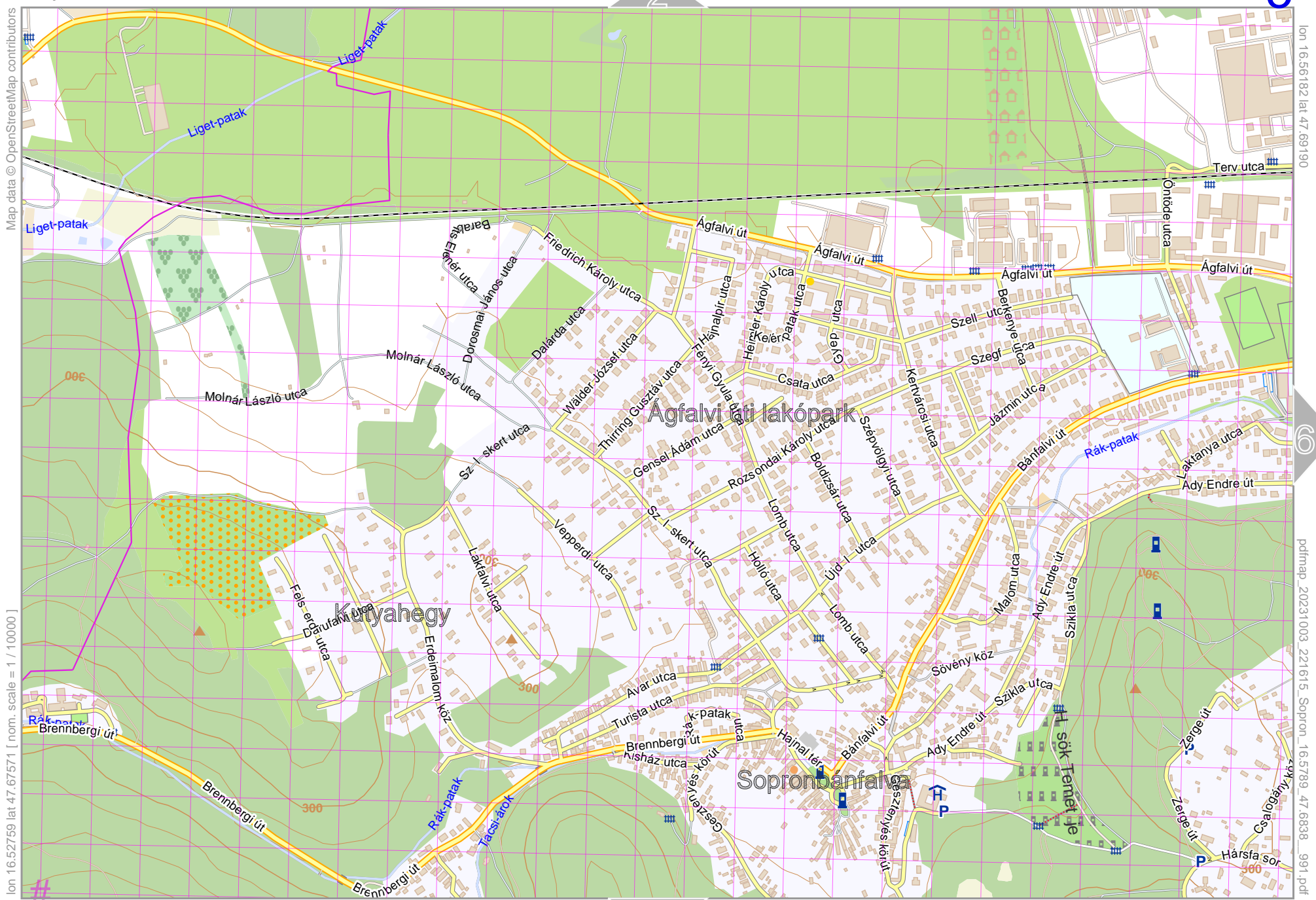
lon 16.59605 lat 47.69190 [nom. scale = 1 / 100000]

lon 16.63028 lat 47.70909

pdfmap_20231003_221615_Sopron_16.5789_47.6838_991.pdf

UTM: 33 T easting 619.80 km northing 5283.30 km
 UTM-Grid-width = 100m
 Contour interval = 20m

Sopron



lon 16.52759 lat 47.67571 [nom. scale = 1 / 100000]

UTM: 33 T easting 614.70 km northing 5281.40 km

UTM-Grid-width = 100m
Contour interval = 20m



Map data © OpenStreetMap contributors

lon 16.59605 lat 47.69190

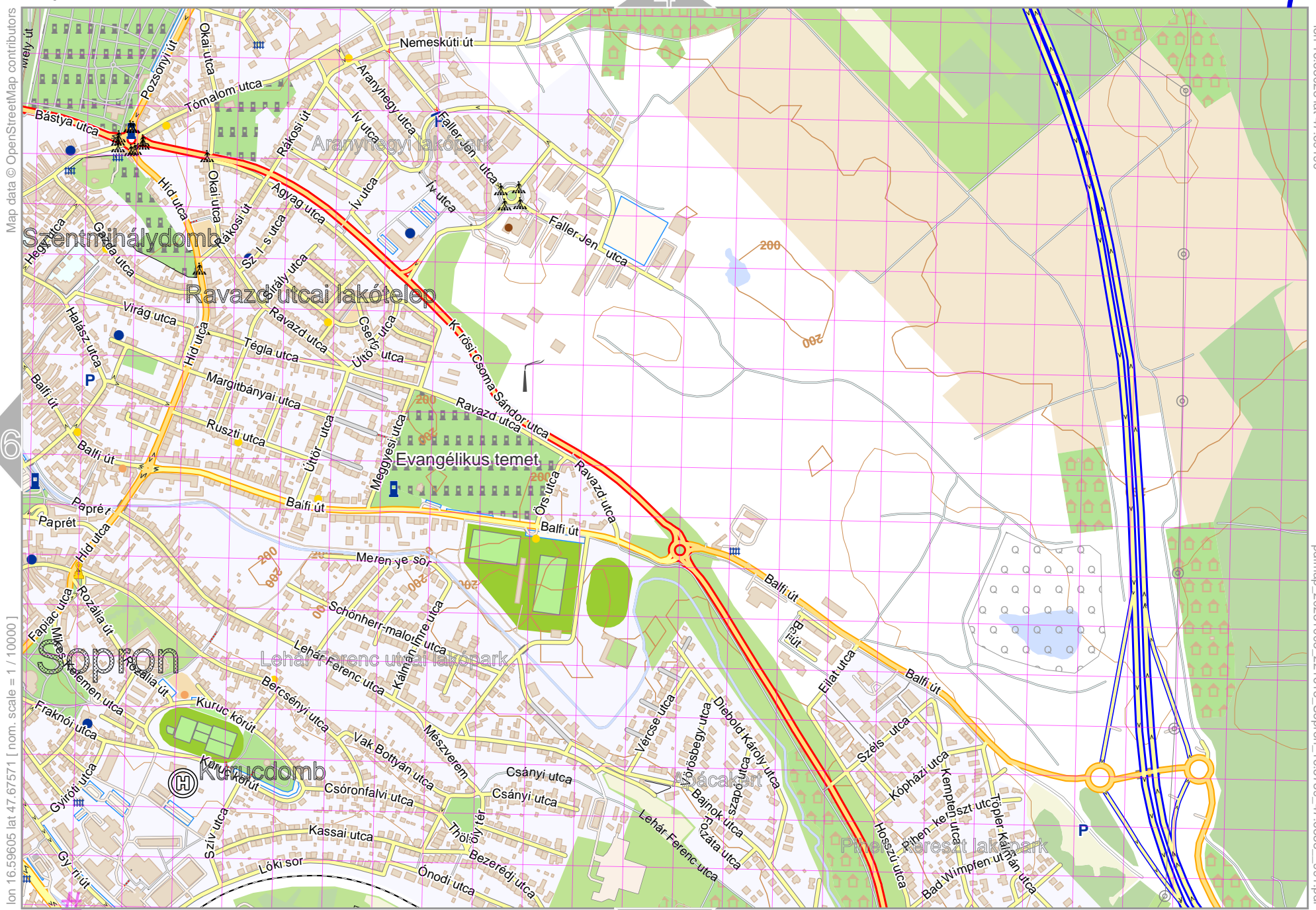
lon 16.56182 lat 47.67571 [nom. scale = 1 / 10000]

pdfmap_20231003_221615_Sopron_16.5789_47.6838_991.pdf

UTM: 33 T easting 617.30 km northing 5281.50 km

UTM-Grid-width = 100m

Contour interval = 20m



Map data © OpenStreetMap contributors
lon 16.59605 lat 47.67574 [nom. scale = 1 / 10000]

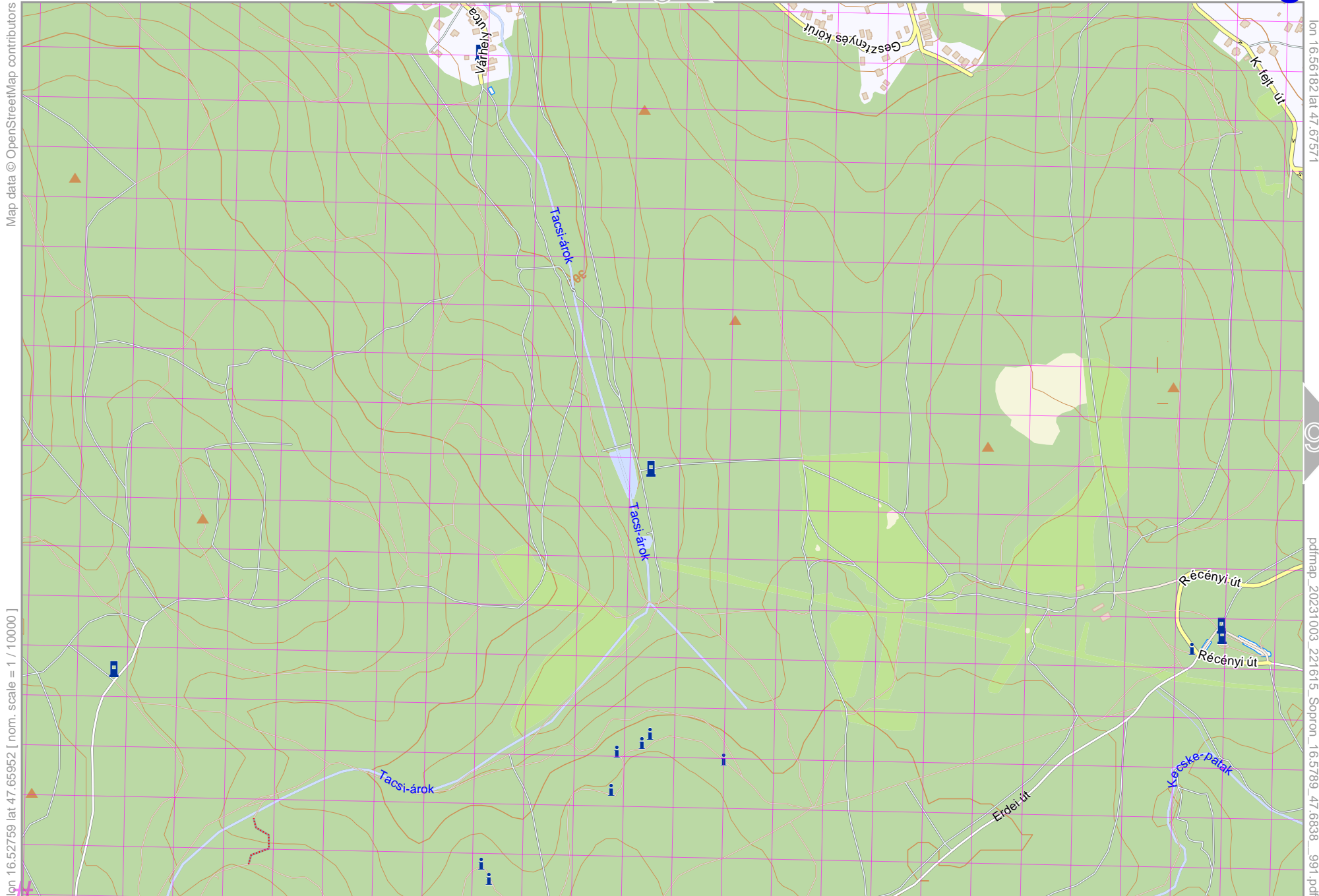
lon 16.63028 lat 47.69190
pdfmap_20231003_221615_Sopron_16.5789_47.6838_991.pdf

UTM: 63 T easting 619.90 km northing 5281.50 km
UTM-Grid-width = 100m
Contour interval = 20m

Sopron

5

8



Map data © OpenStreetMap contributors

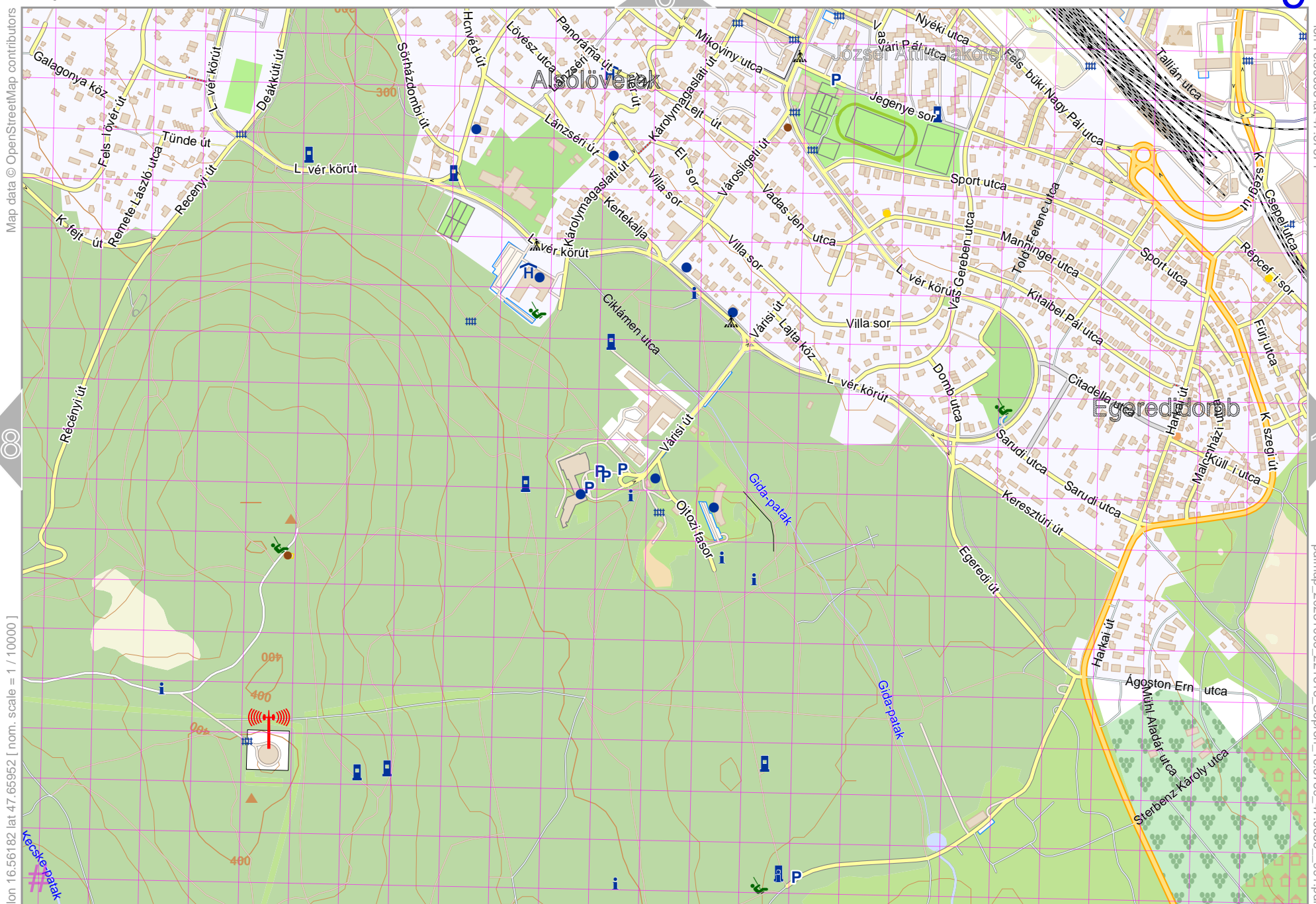
lon 16.52759 lat 47.66952 [nom. scale = 1 / 10000]

lon 16.56182 lat 47.67571

pdfmap_20231003_221615_Sopron_16.5789_47.6838_991.pdf

UTM: 33 T easting 614.70 km northing 5279.60 km
 UTM-Grid-width = 100m
 Contour interval = 20m

Sopron



Map data © OpenStreetMap contributors

lon 16.56182 lat 47.65952 [nom. scale = 1 / 10000]

lon 16.59605 lat 47.67571

pdfmap_20231003_221615_Sopron_16.5789_47.6838_991.pdf

UTM: 33 T easting 617.30 km northing 5279.70 km
 UTM-Grid-width = 100m
 Contour interval = 20m

Sopron



Map data © OpenStreetMap contributors

lon 16.59605 lat 47.65952 [nom. scale = 1 / 10000]

UTM: 33 T easting 619.90 km northing 5279.70 km

UTM-Grid-width = 100m
Contour interval = 20m

lon 16.63028 lat 47.67571

pdfmap_20231003_221615_Sopron_16.5789_47.6838_991.pdf